







- Key
-  Heathrow boundary
 -  Indicative area for new Rapid Access Taxiway(s), Connector Taxiways and changes to aircraft stands
 -  Indicative footprint of potential acoustic barrier
 -  Noise preferential routes
 -  20 nautical miles x 40 nautical miles area
 -  Borough boundaries

0 2,500 5,000 7,500 10,000 12,500 m
 Scale at A3: 1:250,000
 Contains OS data © Crown Copyright and database right 2020



Heathrow Easterly Alteration Infrastructure Project
 Scoping Report

Figure 8.1
 Boroughs



October 2023