

Key

- Heathrow boundary
- Survey area

0 500 1,000m
Scale at A3: 1:25,000
Contains OS data © Crown Copyright and database right 2020

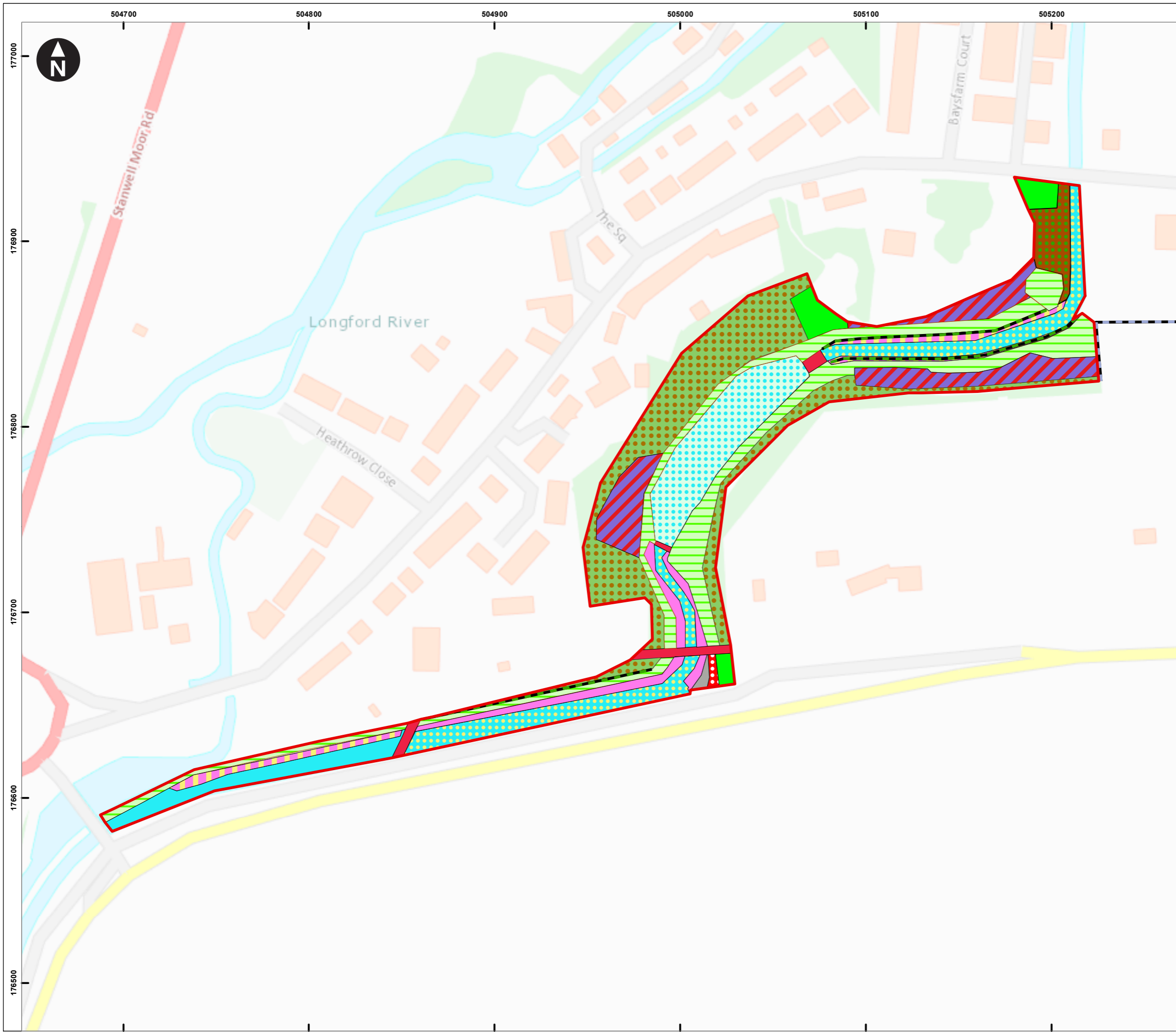
Heathrow

Heathrow Easterly Alteration Infrastructure Project
Preliminary Ecological Appraisal

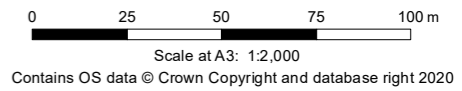
Figure 1.1
Survey area and site location

Logika GROUP
WSP

April 2023



- Key
- Survey area
 - UK habitats**
 - f - wetland
 - f2d - aquatic marginal vegetation
 - g3c - other neutral grassland
 - g4 - modified grassland
 - h3 - dense scrub
 - r - rivers and lakes
 - r1e - canals
 - r2 - rivers and streams
 - s - sparsely vegetated land
 - u - urban
 - u1c - artificial unvegetated unsealed surface
 - w1g - other woodland, broadleaved
 - w1h - other woodland, mixed
 - w1g6 - line of trees
 - h2a - hedgerow



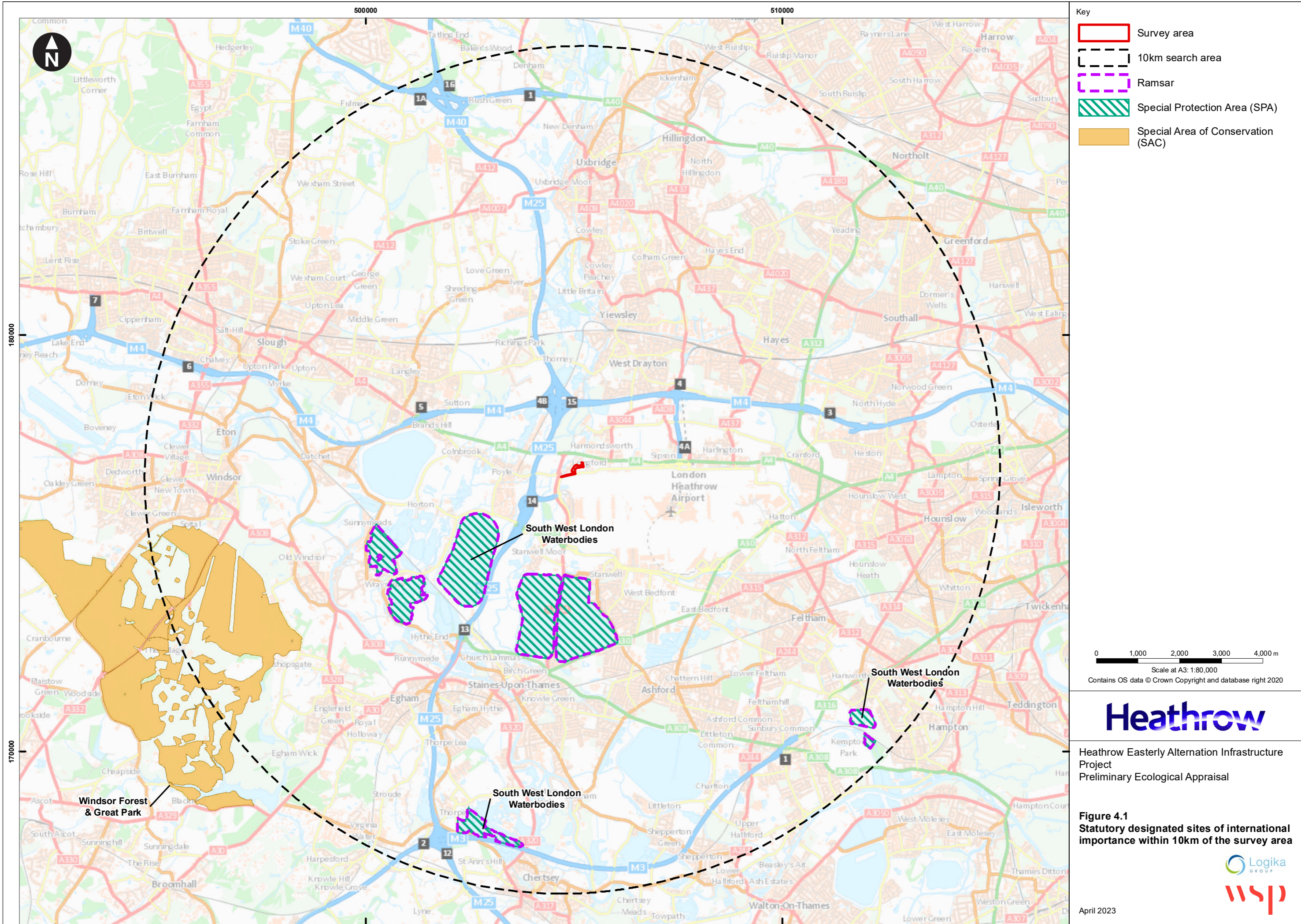
Heathrow

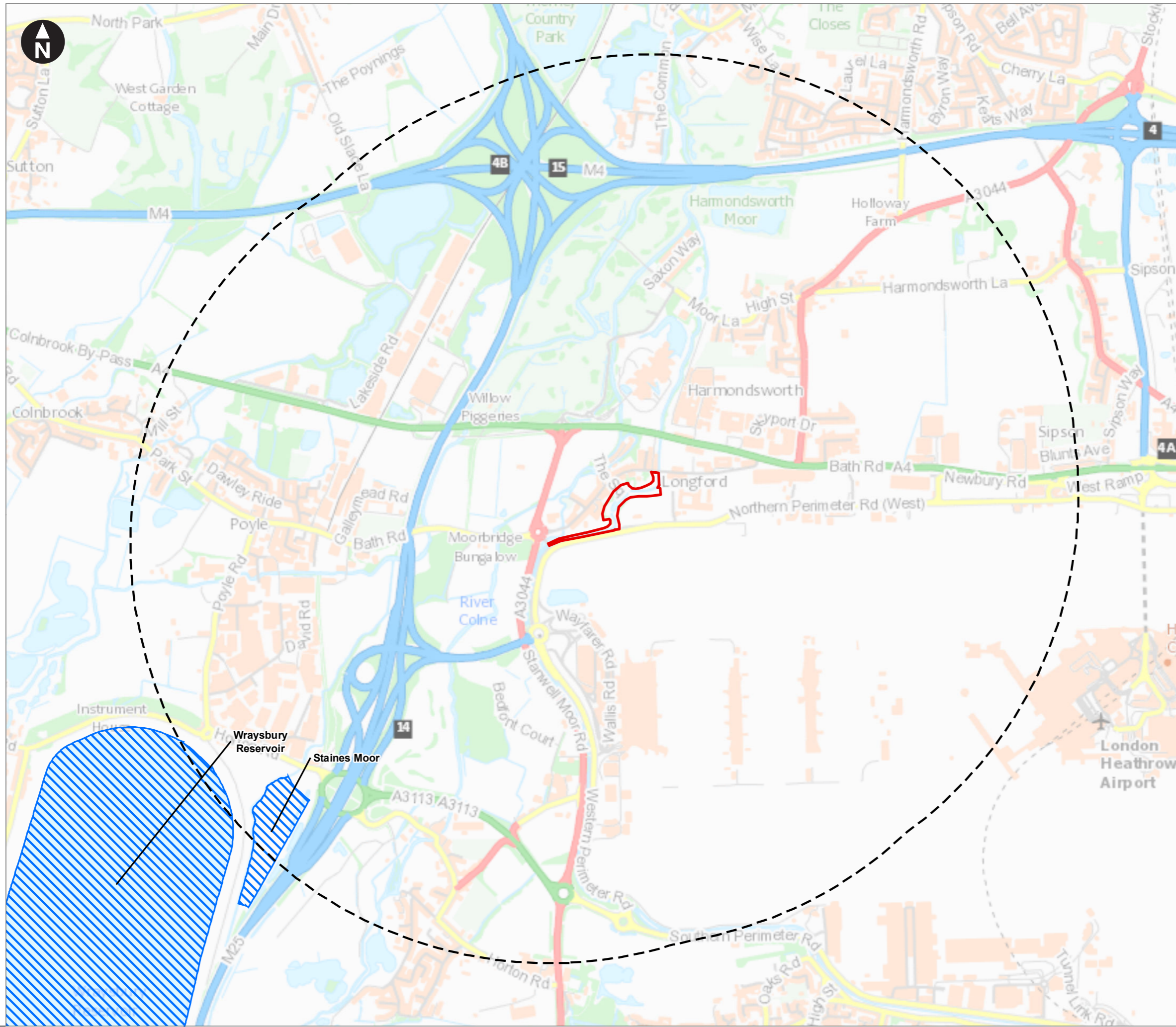
Heathrow Easterly Alteration Infrastructure Project
Preliminary Ecological Appraisal

Figure 3.1
UK Habitat classification map



October 2023





Key

- Survey area
- 2km search area
- Site of Special Scientific Interest (SSSI)

0 1,000m
 Scale at A3: 1:18,000
 Contains OS data © Crown Copyright and database right 2020

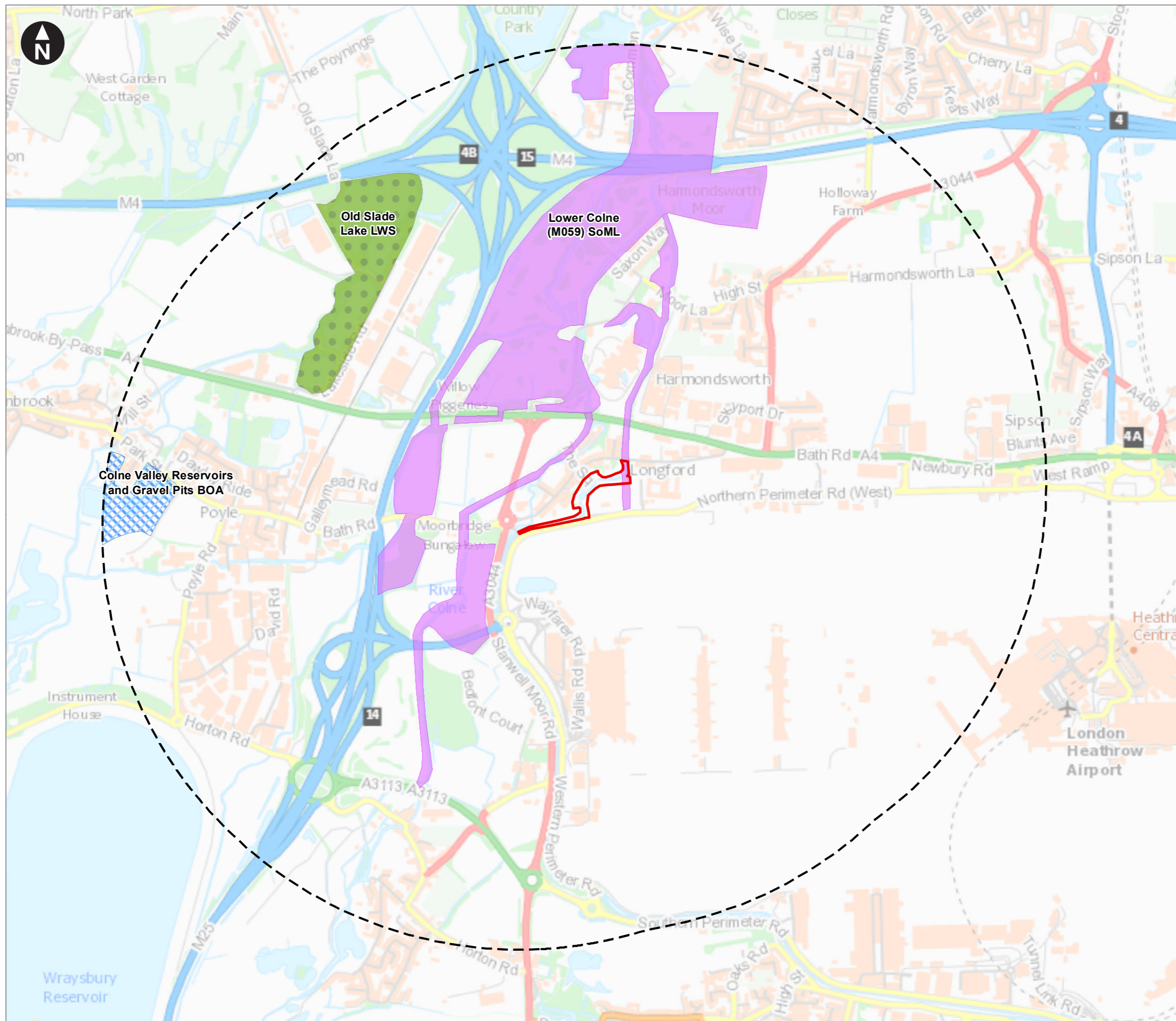
Heathrow

Heathrow Easterly Alteration Infrastructure Project
 Preliminary Ecological Appraisal

Figure 4.2
 Statutory designated sites of national importance within 2km of the survey area



April 2023



- Key
- Survey area
 - 2km search area
 - Biodiversity Area (BOA)
 - Local Wildlife Site
 - SoML

0 1,000m
Scale at A3: 1:18,000
Contains OS data © Crown Copyright and database right 2020

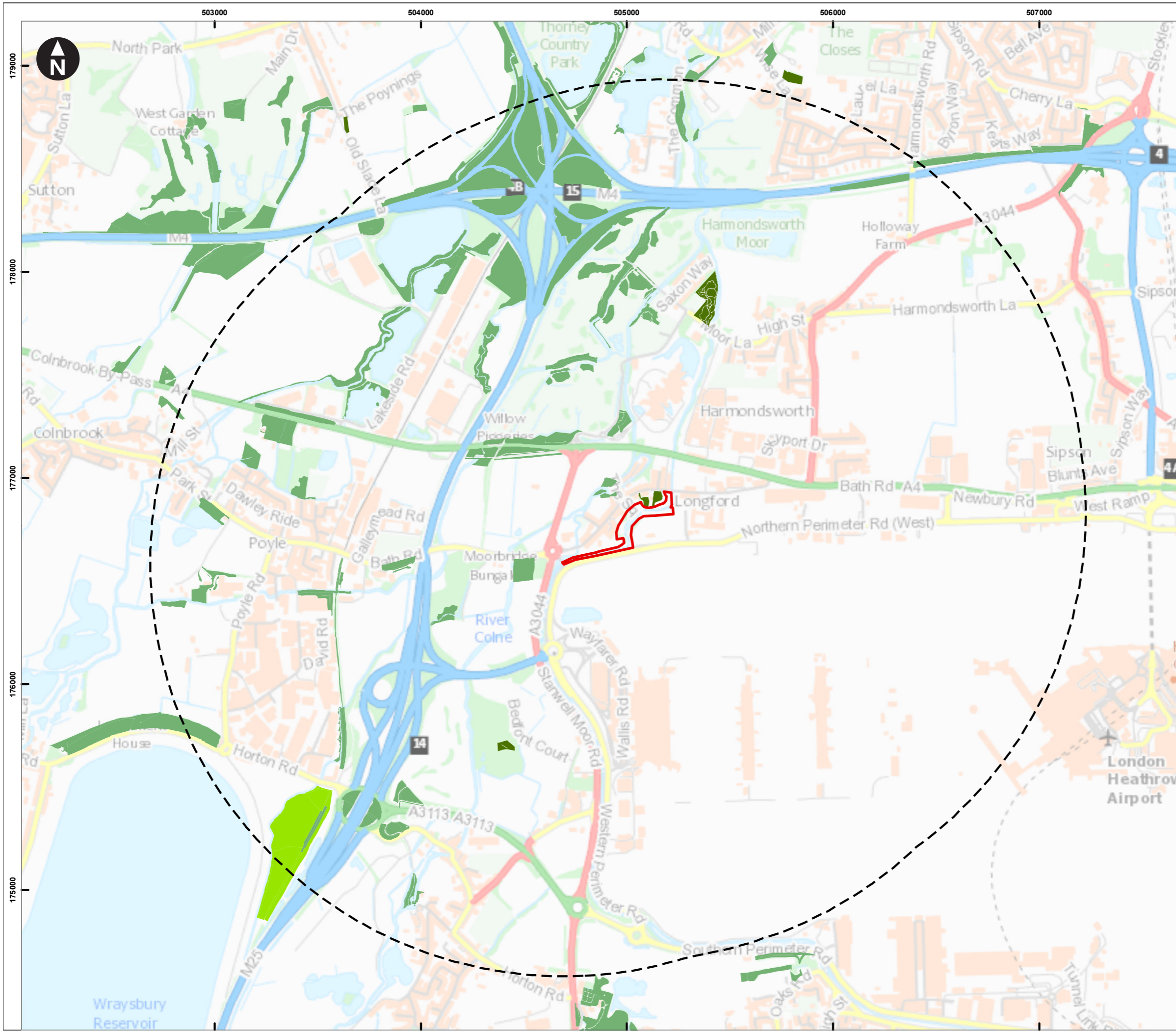


Heathrow Easterly Alteration Infrastructure Project
Preliminary Ecological Appraisal

Figure 4.3
Non-statutory designated sites within 2km of the survey area



April 2023



Key

- Survey area
- 2km search area

Habitats of Principal Importance

- Deciduous woodland
- Lowland meadows
- Traditional orchard

0 500 1,000m
Scale at A3: 1:18,000
Contains OS data © Crown Copyright and database right 2020

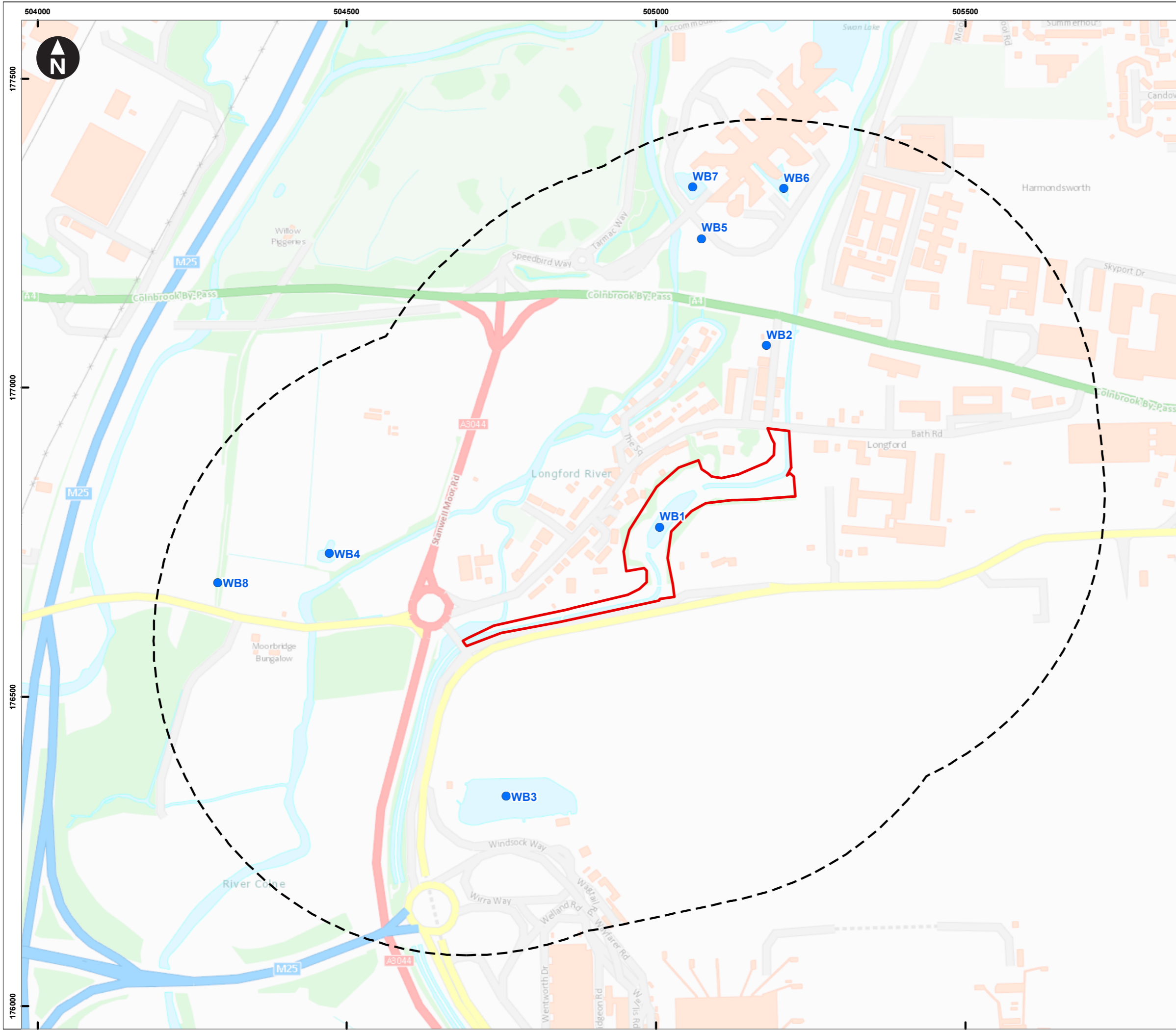


Heathrow Easterly Alteration Infrastructure Project
Preliminary Ecological Appraisal

Figure 4.4
Habitats of Principal Importance within 2km of the survey area



April 2023



Key

- Survey area
- 500m search area
- Waterbody

0 100 200 300 m
Scale at A3: 1:6,000
Contains OS data © Crown Copyright and database right 2020

Heathrow

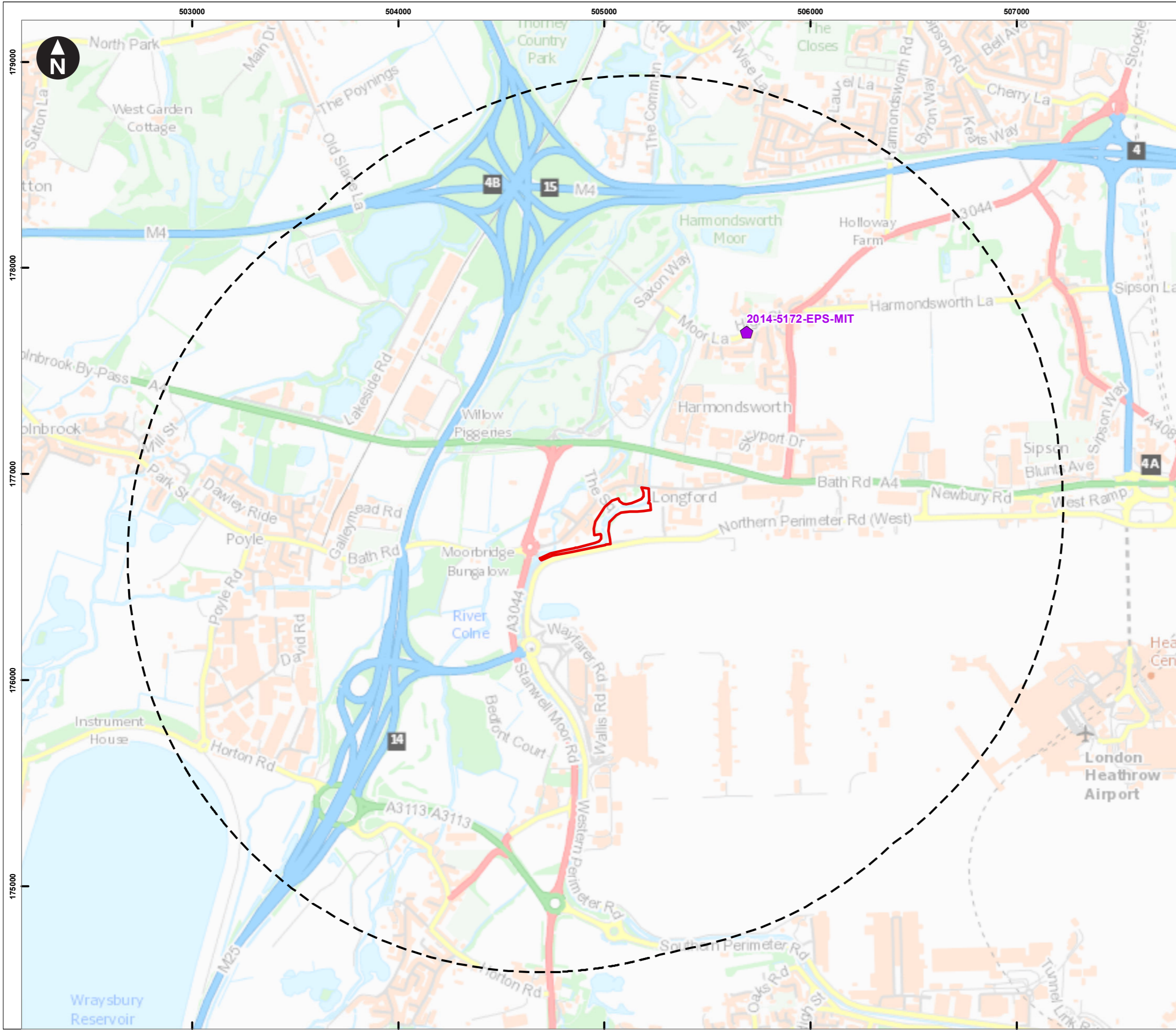
Heathrow Easterly Alteration Infrastructure Project
Preliminary Ecological Appraisal

Figure 4.5
Waterbodies within 500m of the survey area



April 2023

\\att5-fs7\ATT5-FS7-Shared2\Projects\853399-EC EA TRA Heathrow Airport_Easterly Alteration Project\Deliver Stage\Design_Technical\Drawings\GIS\853399-WSPE-XX-XX-FG-OE-00008_S0_P0.01.mxd Originator: jon.squire



Key

- Survey area
- 2km search area
- ◆ European Protected Species Licence

0 500 1,000m
 Scale at A3: 1:18,000
 Contains OS data © Crown Copyright and database right 2020

Heathrow

Heathrow Easterly Alteration Infrastructure Project
 Preliminary Ecological Appraisal

Figure 4.6
 European Protected Species Licences (EPSML) granted within 2km of the survey area



April 2023