

This drawing may contain some Ordnance Survey Landline and Raster data.  
OS Copyright Acknowledgement.  
Reproduced by permission of Ordnance Survey on behalf of HMSO. © Crown Copyright and database right. All rights reserved. BAA Ltd, O.S. Licence Number AL100020071.

This drawing is not to be used in whole or part other than for the intended purpose and project, refer to the contract for full terms and conditions

**SAFETY, HEALTH AND ENVIRONMENTAL INFORMATION**





In addition to the hazards/risks normally associated with the types of work detailed on this drawing, note the following:

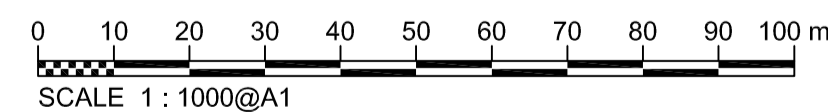
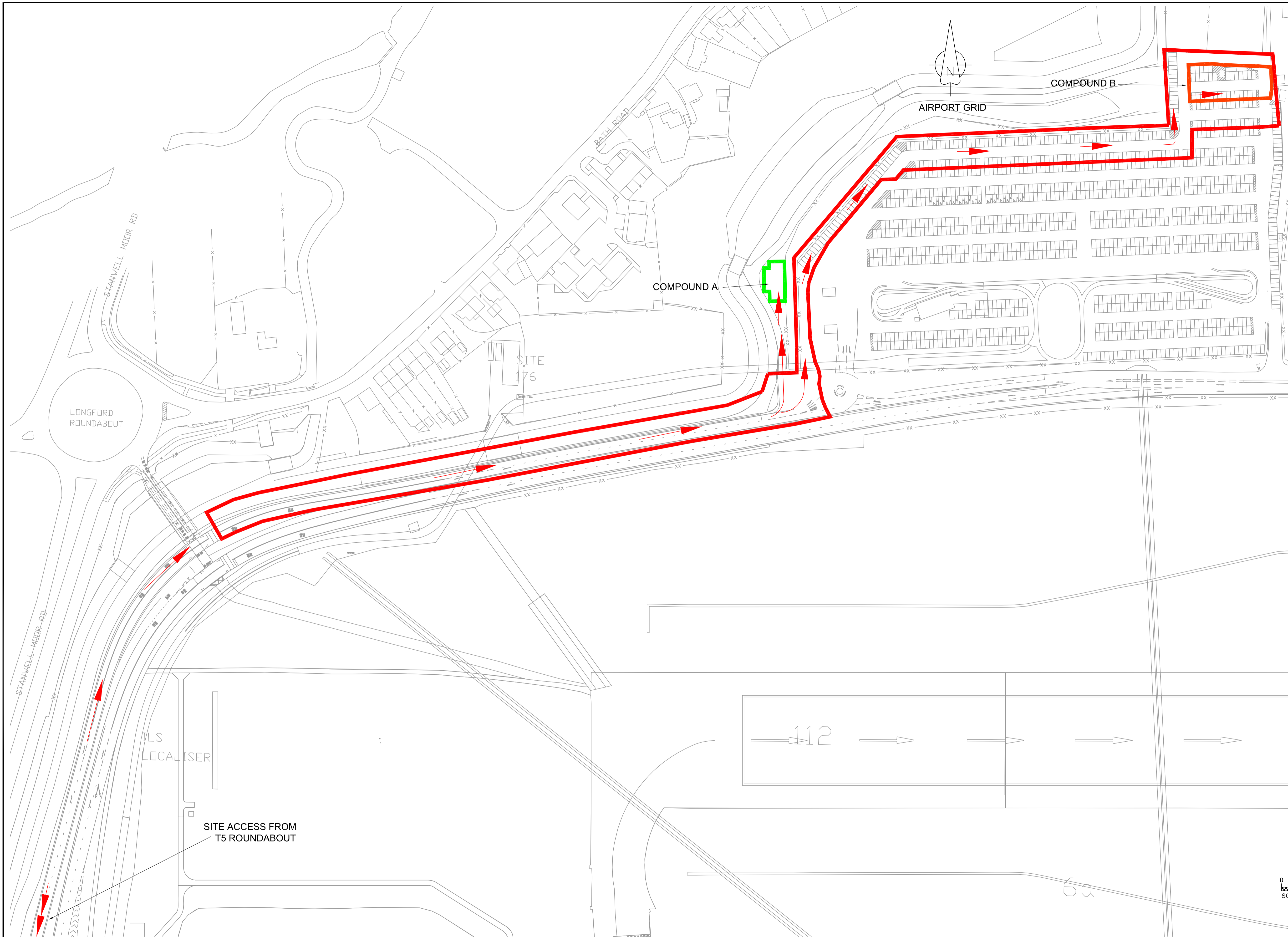
- CONSTRUCTION**
- Contractor to ensure phasing of works makes sufficient allowance for protection of workers. Contractor to make provisions for adequate traffic management.
  - Contractor to ensure safe method of work when working near water and make provisions for emergency rescue of workers from water.
  - Contractors to obtain services clearance prior to construction and carry out full survey.
  - Contractor to ensure adequate safe segregation from works and car park.

- MAINTENANCE/CLEANING**
- As above.

- DECOMMISSIONING/DEMOLITION**
- As above.
- It is assumed that all works will be carried out by a competent contractor

- NOTE:**
1. THE BASEMAP HAS BEEN PROVIDED BY BAA AND SHALL NOT BE RELIED UPON FOR ACCURACY.
  2. FOR CLARITY, KNOWN BELOW GROUND SERVICES HAVE NOT BEEN SHOWN.
  3. COMPOUND A FOR WORKS ON BOTH B-B AND B1-B1 LENGTH OF NOISE BARRIER.
  4. COMPOUND B FOR WORKS ON B1-B1 LENGTH OF NOISE BARRIER.
  5. FOR PROPOSED TRAFFIC MANAGEMENT REFER TO DRAWING 10000-00-GA-XXX-000146

- LEGEND**
-  SITE COMPOUND A
  -  SITE COMPOUND B
  -  BOUNDARY BETWEEN SITE AND CAR PARK
  -  ACCESS ROUTE TO COMPOUND



**ISSUED FOR COMMENT**

Model File References List - XRef Model Name (excluding path), Version & Status:

Ver	Date	Version Description	Dm	Clk	App
2.0	10-11-11	SITE BOUNDARY UPDATED	JDS	JDS	
1.0	13-07-11	ISSUED FOR INFORMATION	IWS	GC	

Key Plan

Key Plan	
----------	--

**JACOBS**  
1180 ESKDALE ROAD, WINNERSH, WOKINGHAM,  
RG41 5TU, ENGLAND  
TEL: +44(0)118 946 7000 FAX: +44(0)118 946 7001  
WEBSITE: WWW.JACOBS.COM

Airport <b>HEATHROW AIRPORT LIMITED</b>		Common Language Series		BAA Project No.	
Project Name <b>LONGFORD VILLAGE NOISE BARRIER</b>		Common Language System		Originator's Job No. BZN001XA	
Checked By GC	Checked Date 13/07/11	Drawn By IWS	Drawn Date 13/07/11	Status P2	
Approved By JD	Approval Date 15/07/11	Scale 1:1000 @ A1	Version 10000-00-GA-XXX-000145 2.0		
Location-Level-Sub Doc-Series-System-Identifier			Version		