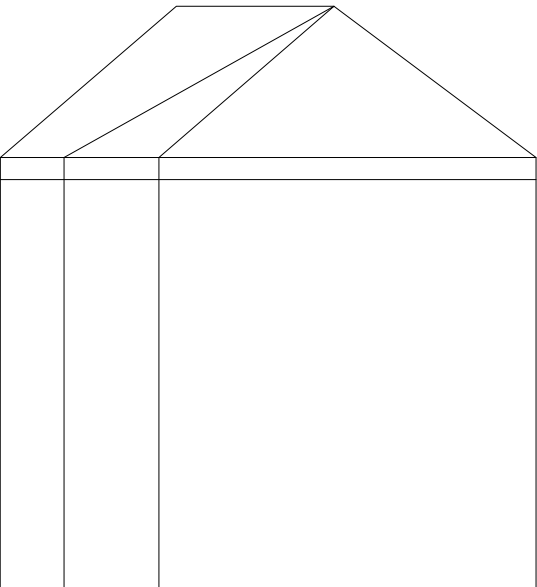



EXISTING REAR ELEVATION



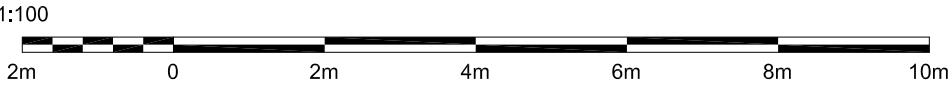
EXISTING SIDE ELEVATION



EXISTING SIDE ELEVATION

REVISIONS		
P1	Issue for Planning	20/07/22

NOTES
ALL DIMENSIONS MUST BE CHECKED ON SITE AND NOT SCALED FROM DRAWING. DRAWINGS TO BE READ IN CONJUNCTION WITH ALL RELEVANT ARCHITECTURAL AND STRUCTURAL DRAWINGS, SPECIFICATIONS AND CONTRACT DOCUMENTS. ERRORS AND OMISSIONS TO BE REPORTED TO THE ARCHITECT. THIS DRAWING IS COPYRIGHT.



Proposed Rear Single Storey Extension			
66 Dulverton Road			
HA4 9AG			
Existing Elevations			
SCALE (A3)	1:100	CAD REF	-
DATE	July 2022	DRAWN	AG
JOB No.	-	DWG No.	1300 P1