

## 5.13 Verified Views

The following pages include a series of views which are part of the Visual Impact Study produced by Millerhare.

The views included in the study were selected by the project team and they include, where relevant, standard assessment points defined by the Mayor of London and the London Borough of Hillingdon. Where requested, view locations have been refined and additional views added.

A list of views is shown in thumbnail on the following pages, together with a map showing their location.

The full list of views can be found in the Visual Impact Study report by Millerhare (April 2022)





# 5.13 Verified Views



01 Philpot's Farm Green Space, Looking East



02 Peel Way Junction With Bradshawe Way, Looking East



03 Royal Lane, Looking South



04 Royal Lane, Looking South



05 Apple Tree Avenue, Looking North



06 Royal Lane, Looking North



07 Royal Lane, Looking North



08 Crispin Way, Looking South



09 Bryony Close



# 5.13 Verified Views

Philpot’s Farm Green Space, Looking East



Existing



5.13 Verified Views



Proposed

5 SCALE



## 5.13 Verified Views

Peel Way Junction With Bradshawe Way, Looking East



*Existing*



## 5.13 Verified Views



*Proposed*

5 SCALE



## 5.13 Verified Views



Existing



## 5.13 Verified Views



*Proposed*



## 5.13 Verified Views

### Royal Lane, Looking South



Existing



## 5.13 Verified Views



*Proposed*

5 SCALE




## 5.13 Verified Views



Existing



## 5.13 Verified Views



*Proposed*

5 SCALE




## 5.13 Verified Views



Existing



5.13 Verified Views



Proposed




## 5.13 Verified Views



Existing



## 5.13 Verified Views



*Proposed*

5 SCALE



## 5.13 Verified Views

### Crispin Way, Looking South



*Existing*



## 5.13 Verified Views



Crispin Way, Looking South

*Proposed*

5 SCALE



## 5.13 Verified Views

### Bryony Close



*Existing*



5.13 Verified Views



Proposed

5 SCALE



