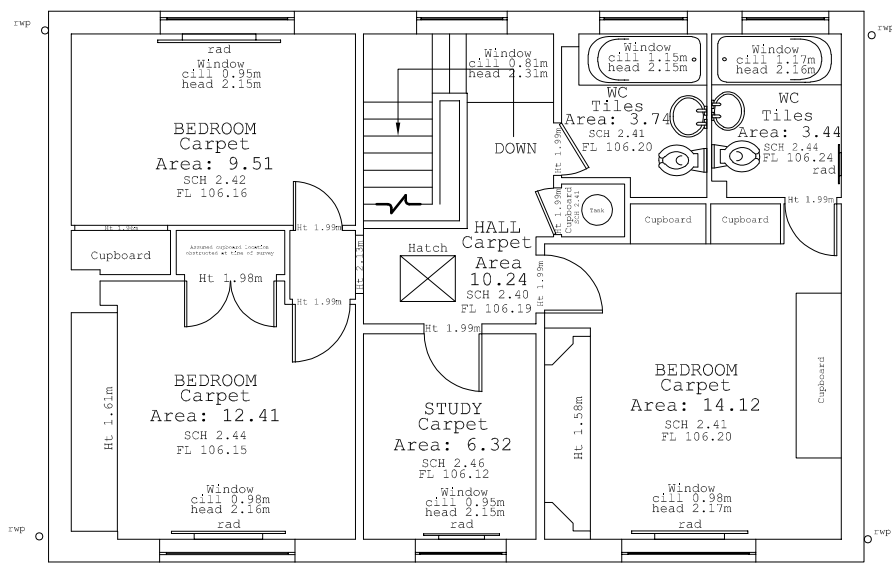
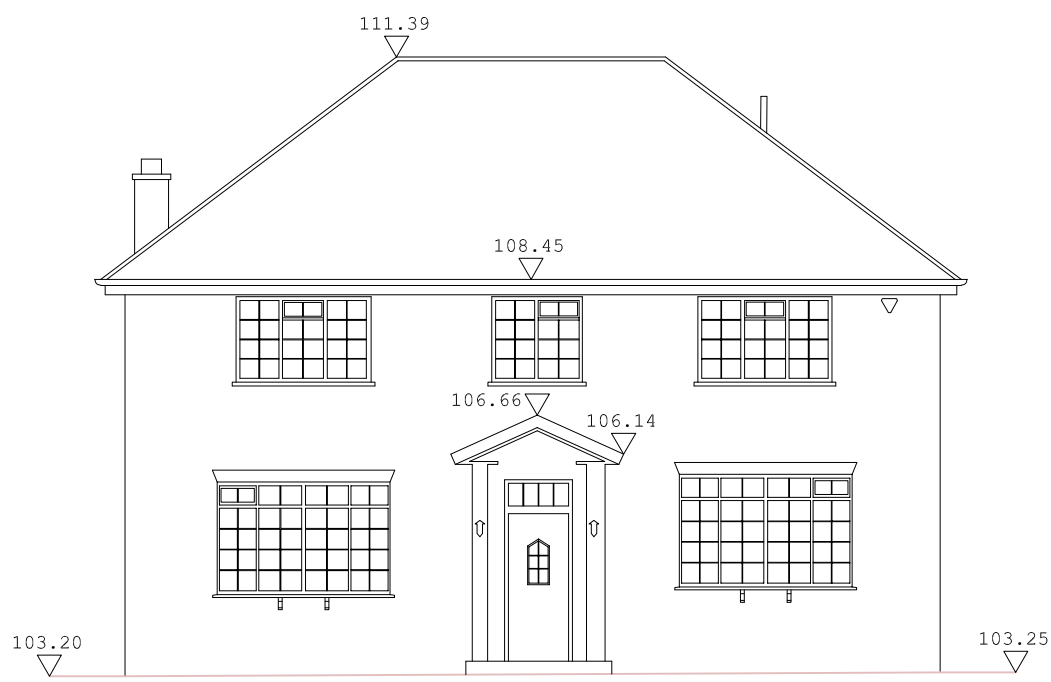


EXISTING GROUND FLOOR PLAN

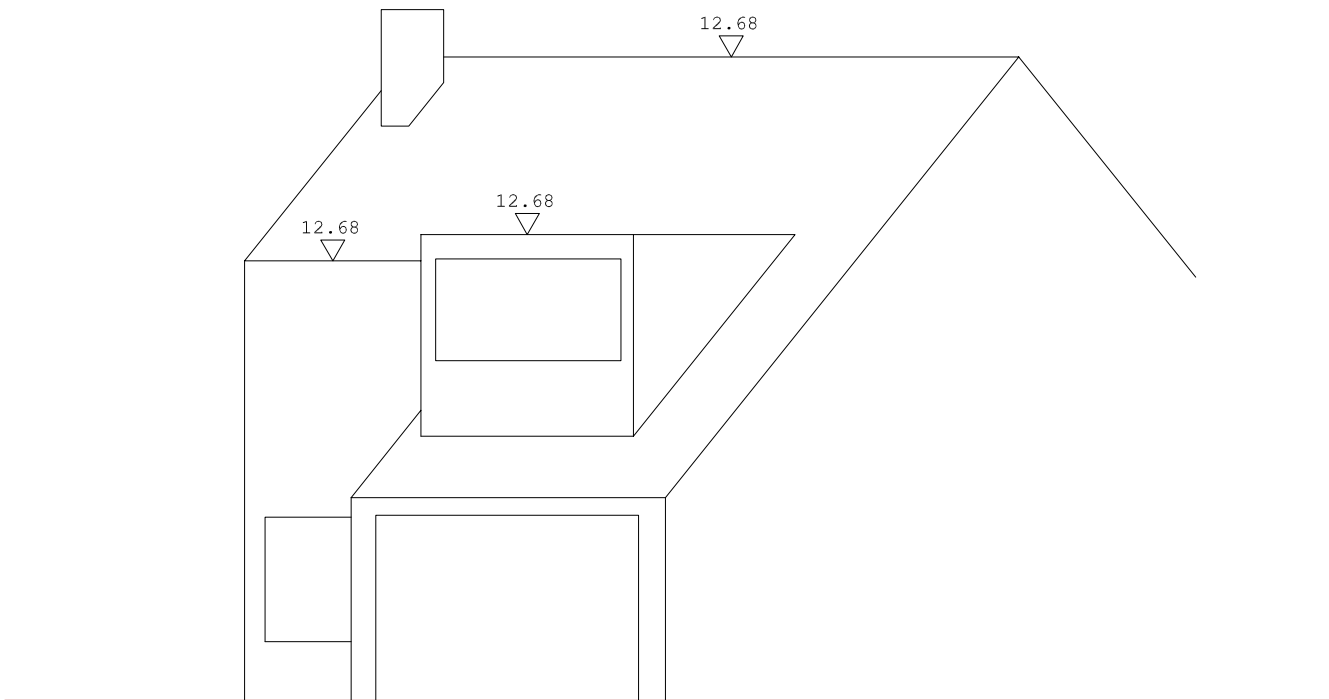


EXISTING FIRST FLOOR PLAN



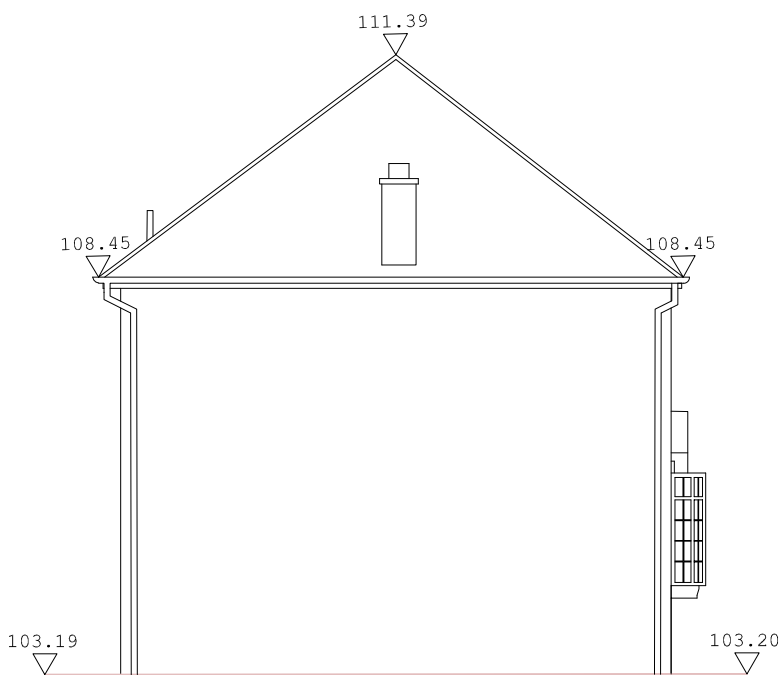
EXISTING FRONT ELEVATION

DATUM 100.00



NEIGHBOURING OUTLINE ELEVATION

DATUM 100.00



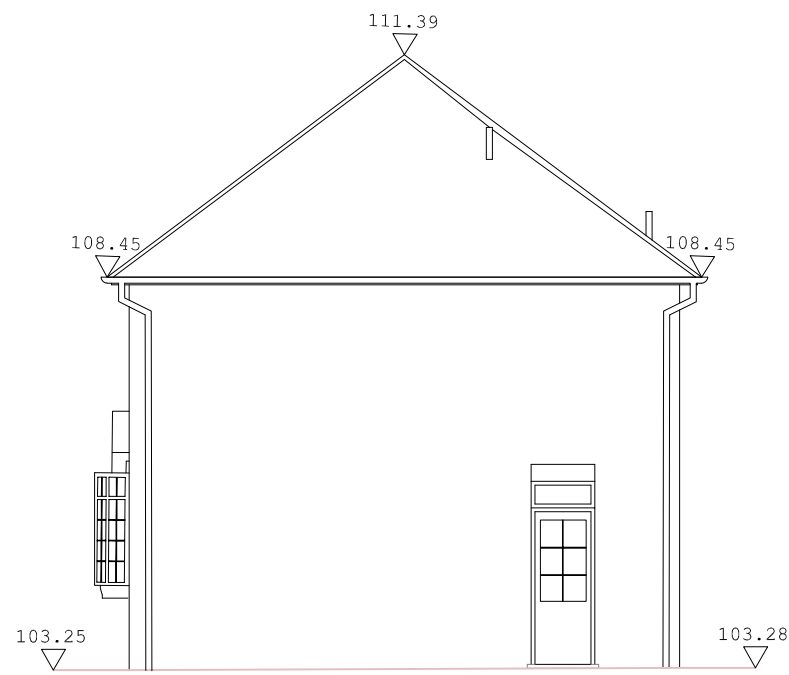
EXISTING FLANK ELEVATION

DATUM 100.00



EXISTING REAR ELEVATION

DATUM 100.00



EXISTING FLANK ELEVATION

DATUM 100.00



Amendments/Notes

Rev. Detail By Date

All dimensions and levels to be checked on site by contractor prior to preparation of shop drawings and commencement of work on site.  
This drawing and the copyrights and patents therein are the property of the Architect and may not be used or reproduced without consent.  
This drawing is to be read in conjunction with all relevant consultants and/or specialist's drawings/documents and any discrepancies or variations are to be notified to the Architect before the affected work commences.  
All works on site are to be carried out fully in accordance with current CDM regulations and recommendations, current Building Regulations, British Standards and Codes of Practice as appropriate.

Project  
**1A RAVENSWOOD PARK  
NORTHWOOD  
MIDDLESEX**

Drawing  
**EXISTING  
FLOOR PLANS  
& ELEVATIONS**

**SEABROOK  
ARCHITECTS**  
CHARTERED ARCHITECTS  
Unit 17, Chiltern Court, Ashridge Road,  
Chesham, Bucks, HP5 2PX  
Tel: 01494 778918  
e-mail: info@gsparchitects.co.uk

Drawn By	SA	Date	18.05.21
Checked By	JS	Date	19.07.21
Approved By		Scale	1:100 @ A1
Drawing No.	5829/PL002	Rev.	