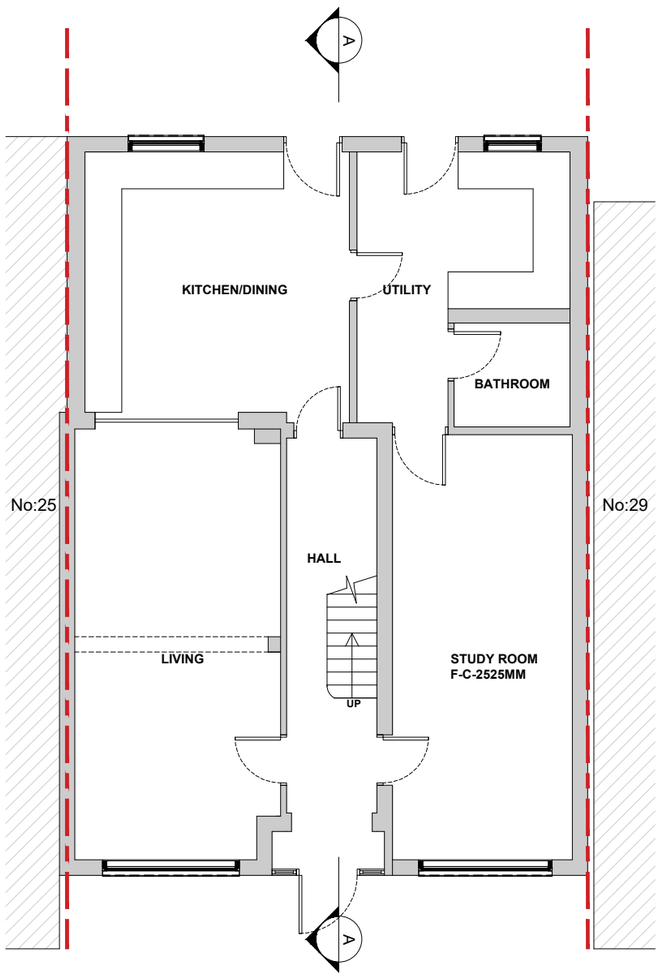

Existing Ground Floor

Scale 1:100

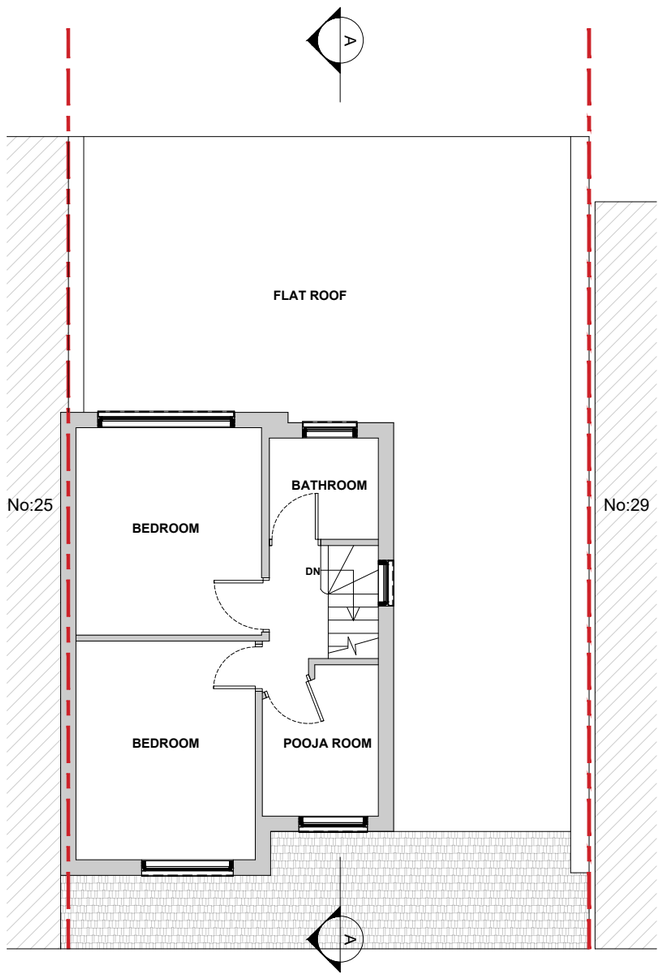

Existing First Floor

Scale 1:100

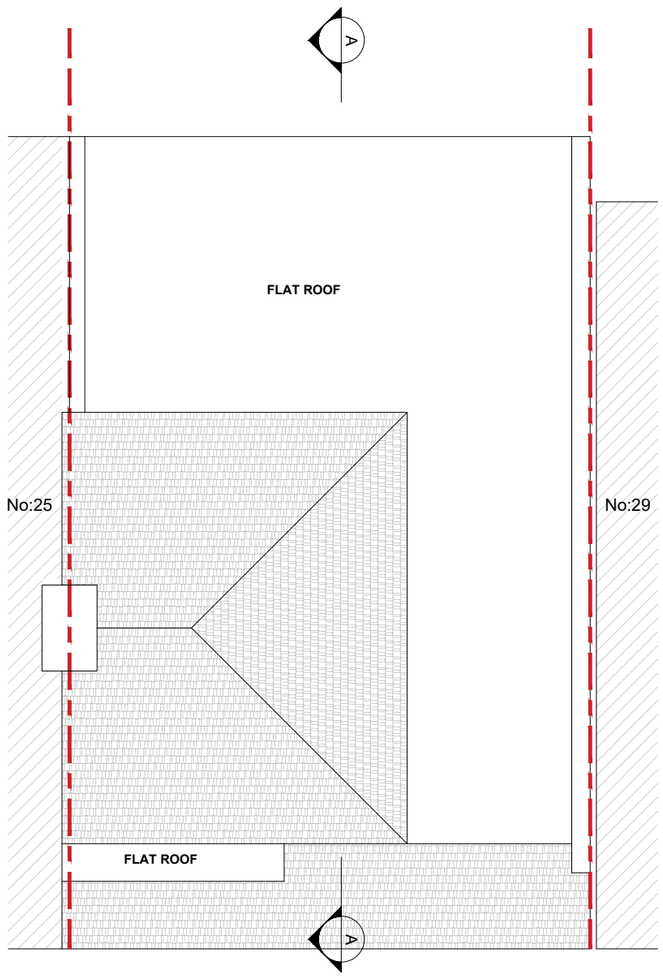

Existing Roof Plan

Scale 1:100

SCALE BAR 1:100

0m 1m 2m 3m 4m 5m

ALL DIMENSIONS AND INFORMATION ON THE DOCUMENT MUST THEREFORE BE CHECKED ON SITE FOR ACCURACY AND APPROVED WITH THE BUILDING INSPECTOR PRIOR TO THE COMMENCEMENT OF WORKS.

CONTRACTORS MUST VERIFY ALL DIMENSIONS, LEVELS AND BOUNDARIES ON SITE BEFORE COMMENCING ANY WORKS.

ALL EXISTING LINTELS, BEAMS, FOUNDATIONS ETC. TAKING ANY NEW LOADS ARE TO BE EXPOSED AND RE-ASSESSED FOR THE NEW LOAD AND TO BE RE-INFORCED OR REPLACED AS NECESSARY AT THE DESCRETION OF THE LOCAL AUTHORITY.

ALL STRUCTURAL INFORMATION SHOULD BE CHECKED AGAINST DETAILED STRUCTURAL ENGINEERS INFORMATION AND CALCULATION SHEETS.

THIS DRAWING IS COPYRIGHT OF DESIGN EXTENSION. THIS DRAWING MUST BE READ IN CONJUNCTION WITH ALL OTHER RELEVANT DOCUMENTATION AND DRAWINGS. NO LIABILITY WILL BE ACCEPTED FOR ANY EXPENSE, LOSS OR DAMAGE OF WHATSOEVER NATURE AND HOWEVER ARISING FROM ANY VARIATION MADE TO THIS DRAWING OR IN THE EXECUTION OF THE WORK TO WHICH IT RELATES WHICH HAS NOT BEEN REFERRED TO THEM AND THEIR APPROVAL OBTAINED.

KEY

- DEMOLITION
- BOUNDARY
- EXISTING
- PROPOSED

Project Address
27 Coronation Road, Hayes, Middlesex, UB34JT

Client Name
NAME

Proposal
PLANNING

Title
EXISTING FLOOR PLANS

Date
JULY 2026

Drawing No
E-01

Scale @ A3
1 : 100

Rev
A

DESIGN EXTENSION
125, 420 London road,
Croydon, CR0 2NT
Tel: 020 7856 0495
E: planning@designextension.co.uk
www.designextension.co.uk

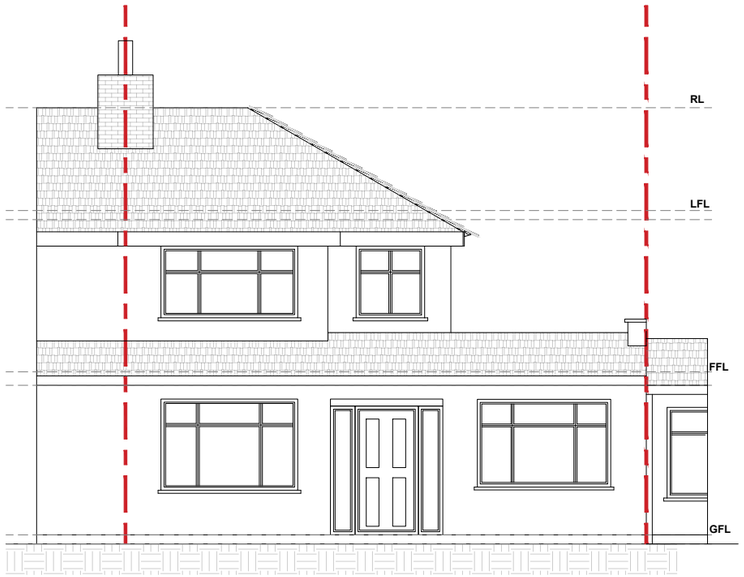

Existing Front Elevation

Scale 1:100

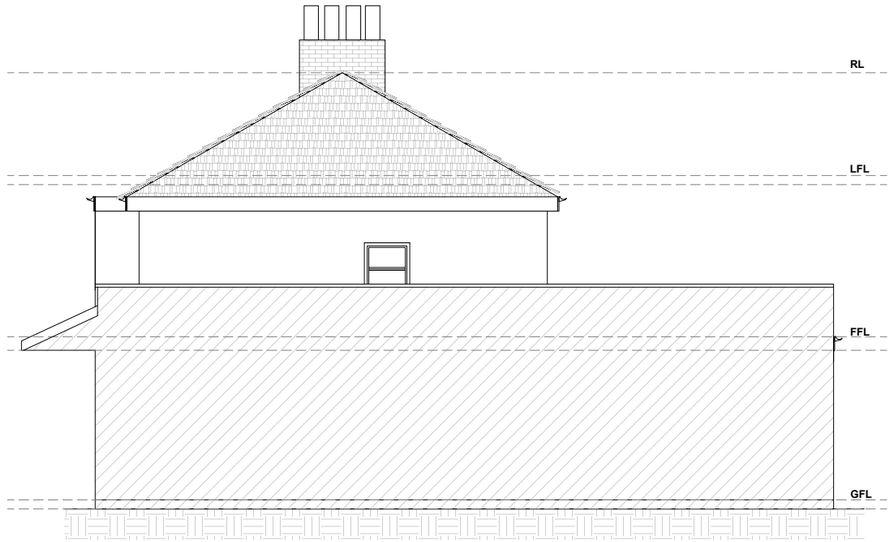

Existing Side Elevation(from no-29)

Scale 1:100



Existing Rear Elevation

Scale 1:100

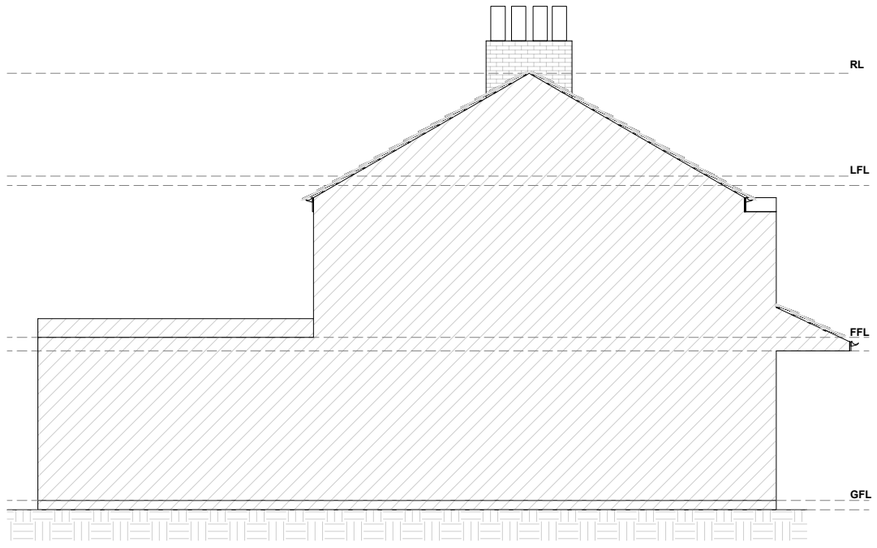

Existing Side Elevation(from no-25)

Scale 1:100

SCALE BAR 1:100

0m 1m 2m 3m 4m 5m

ALL DIMENSIONS AND INFORMATION ON THE DOCUMENT MUST THEREFORE BE CHECKED ON SITE FOR ACCURACY AND APPROVED WITH THE BUILDING INSPECTOR PRIOR TO THE COMMENCEMENT OF WORKS.

CONTRACTORS MUST VERIFY ALL DIMENSIONS, LEVELS AND BOUNDARIES ON SITE BEFORE COMMENCING ANY WORKS.

ALL EXISTING LINTELS, BEAMS, FOUNDATIONS ETC. TAKING ANY NEW LOADS ARE TO BE EXPOSED AND RE-ASSESSED FOR THE NEW LOAD AND TO BE RE-INFORCED OR REPLACED AS NECESSARY AT THE DESCRETION OF THE LOCAL AUTHORITY.

ALL STRUCTURAL INFORMATION SHOULD BE CHECKED AGAINST DETAILED STRUCTURAL ENGINEERS INFORMATION AND CALCULATION SHEETS.

THIS DRAWING IS COPYRIGHT OF DESIGN EXTENSION. THIS DRAWING MUST BE READ IN CONJUNCTION WITH ALL OTHER RELEVANT DOCUMENTATION AND DRAWINGS. NO LIABILITY WILL BE ACCEPTED FOR ANY EXPENSE, LOSS OR DAMAGE OF WHATSOEVER NATURE AND HOWEVER ARISING FROM ANY VARIATION MADE TO THIS DRAWING OR IN THE EXECUTION OF THE WORK TO WHICH IT RELATES WHICH HAS NOT BEEN REFERRED TO THEM AND THEIR APPROVAL OBTAINED.

KEY

DEMOLITION

BOUNDARY

EXISTING

PROPOSED

Project Address

27 Coronation Road, Hayes, Middlesex, UB34JT

Client Name

NAME

Proposal

PLANNING

Title

EXISTING ELEVATIONS

Date

JULY 2026

Drawing No

E-02

Scale @ A3

1 : 100

Rev

A

DESIGN EXTENSION

125, 420 London road,
Croydon, CR0 2NT
Tel: 020 7856 0495
E: planning@designextension.co.uk
www.designextension.co.uk

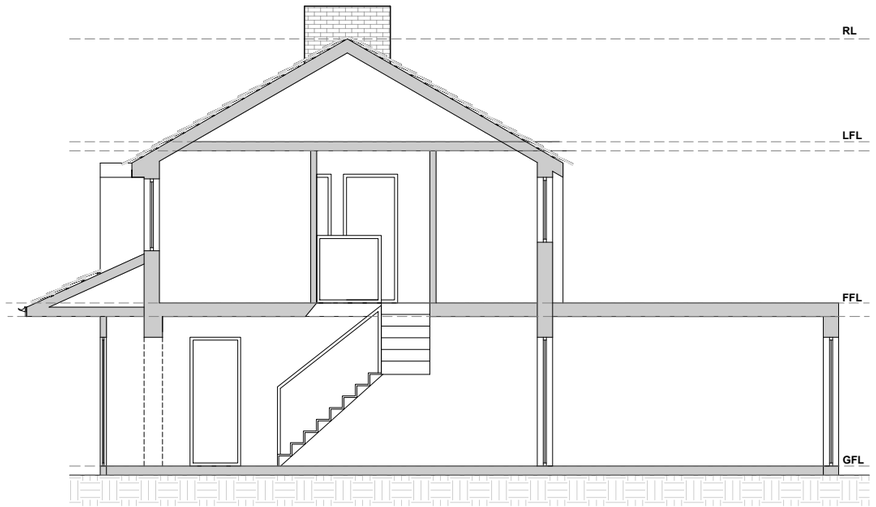

Existing Section AA

Scale 1:100

SCALE BAR 1:100

0m 1m 2m 3m 4m 5m

ALL DIMENSIONS AND INFORMATION ON THE DOCUMENT MUST THEREFORE BE CHECKED ON SITE FOR ACCURACY AND APPROVED WITH THE BUILDING INSPECTOR PRIOR TO THE COMMENCEMENT OF WORKS.

CONTRACTORS MUST VERIFY ALL DIMENSIONS, LEVELS AND BOUNDARIES ON SITE BEFORE COMMENCING ANY WORKS.

ALL EXISTING LINTELS, BEAMS, FOUNDATIONS ETC. TAKING ANY NEW LOADS ARE TO BE EXPOSED AND RE-ASSESSED FOR THE NEW LOAD AND TO BE RE-INFORCED OR REPLACED AS NECESSARY AT THE DESCRETION OF THE LOCAL AUTHORITY.

ALL STRUCTURAL INFORMATION SHOULD BE CHECKED AGAINST DETAILED STRUCTURAL ENGINEERS INFORMATION AND CALCULATION SHEETS.

THIS DRAWING IS COPYRIGHT OF DESIGN EXTENSION. THIS DRAWING MUST BE READ IN CONJUNCTION WITH ALL OTHER RELEVANT DOCUMENTATION AND DRAWINGS. NO LIABILITY WILL BE ACCEPTED FOR ANY EXPENSE, LOSS OR DAMAGE OF WHATSOEVER NATURE AND HOWEVER ARISING FROM ANY VARIATION MADE TO THIS DRAWING OR IN THE EXECUTION OF THE WORK TO WHICH IT RELATES WHICH HAS NOT BEEN REFERRED TO THEM AND THEIR APPROVAL OBTAINED.

KEY

- DEMOLITION
- BOUNDARY
- EXISTING
- PROPOSED

Project Address
27 Coronation Road, Hayes, Middlesex, UB34JT

Client Name
NAME

Proposal
PLANNING

Title
EXISTING SECTION AA

Date
JULY 2026

Drawing No
E-03

Scale @ A3
1 : 100

Rev
A

DESIGN EXTENSION
125, 420 London road,
Croydon, CR0 2NT
Tel: 020 7856 0495
E: planning@designextension.co.uk
www.designextension.co.uk

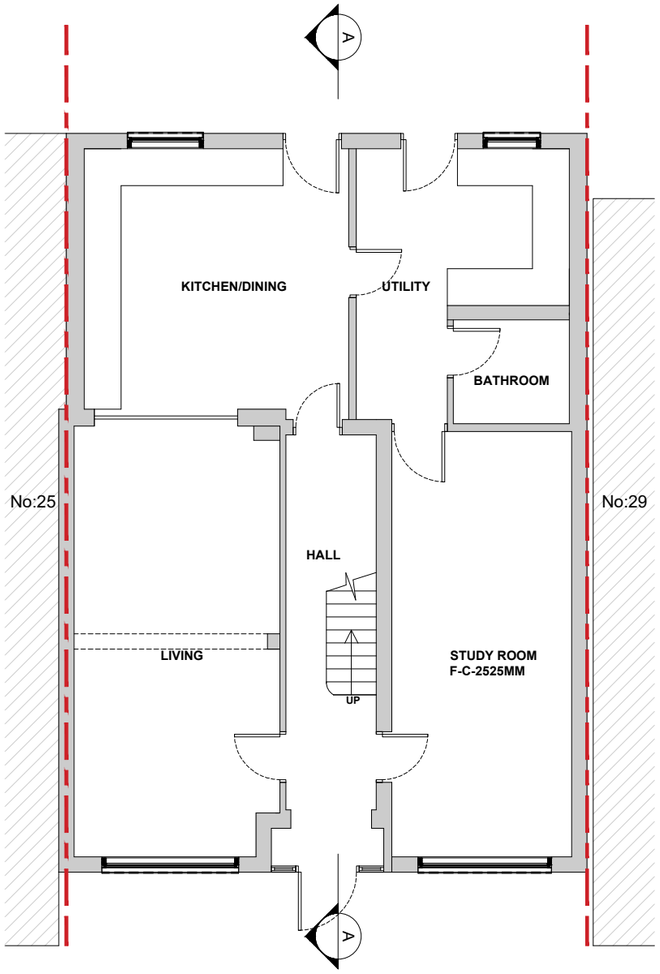

Proposed Ground Floor

Scale 1:100

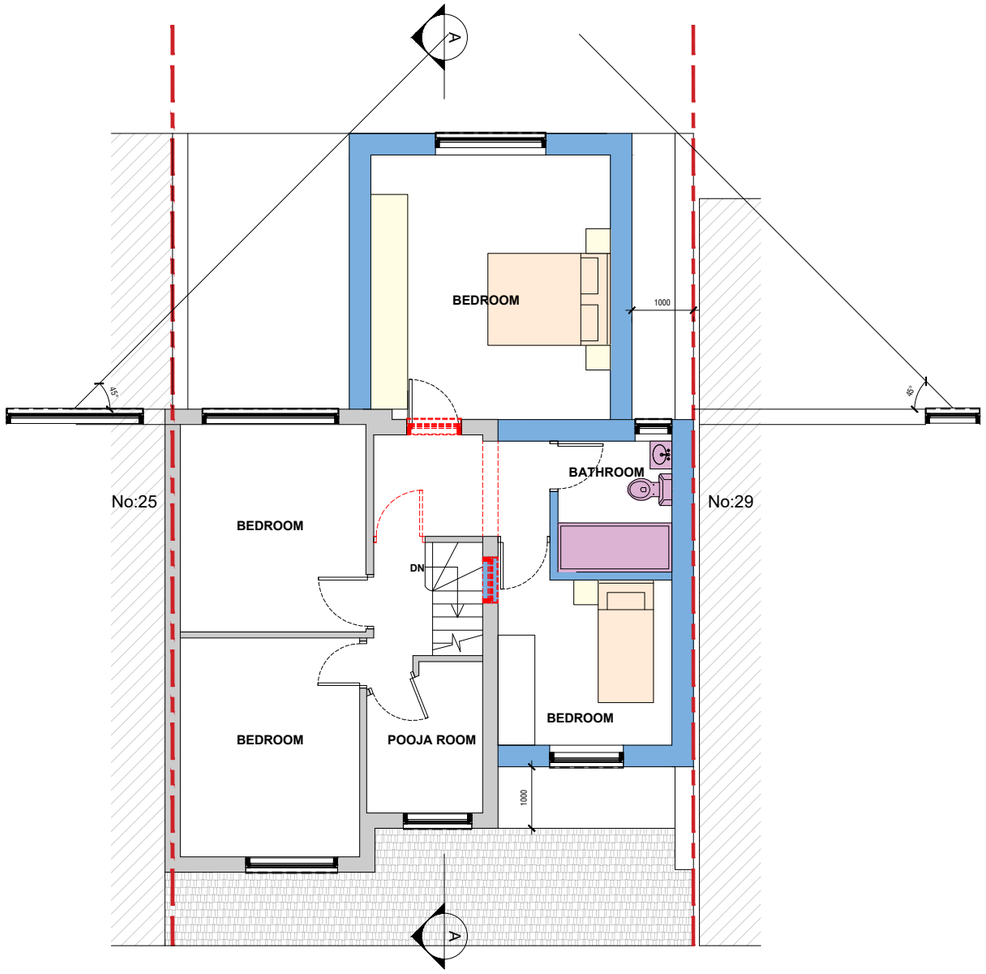

Proposed First Floor

Scale 1:100

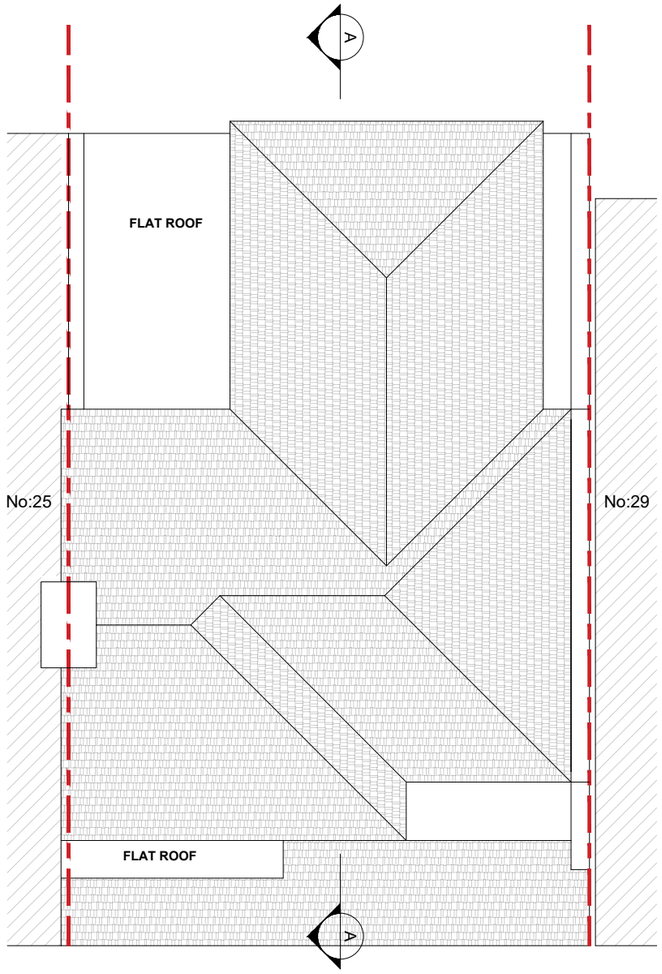

Proposed Roof Plan

Scale 1:100

SCALE BAR 1:100

0m 1m 2m 3m 4m 5m

ALL DIMENSIONS AND INFORMATION ON THE DOCUMENT MUST THEREFORE BE CHECKED ON SITE FOR ACCURACY AND APPROVED WITH THE BUILDING INSPECTOR PRIOR TO THE COMMENCEMENT OF WORKS.

CONTRACTORS MUST VERIFY ALL DIMENSIONS, LEVELS AND BOUNDARIES ON SITE BEFORE COMMENCING ANY WORKS.

ALL EXISTING LINTELS, BEAMS, FOUNDATIONS ETC. TAKING ANY NEW LOADS ARE TO BE EXPOSED AND RE-ASSESSED FOR THE NEW LOAD AND TO BE RE-INFORCED OR REPLACED AS NECESSARY AT THE DESCRETION OF THE LOCAL AUTHORITY.

ALL STRUCTURAL INFORMATION SHOULD BE CHECKED AGAINST DETAILED STRUCTURAL ENGINEERS INFORMATION AND CALCULATION SHEETS.

THIS DRAWING IS COPYRIGHT OF DESIGN EXTENSION. THIS DRAWING MUST BE READ IN CONJUNCTION WITH ALL OTHER RELEVANT DOCUMENTATION AND DRAWINGS. NO LIABILITY WILL BE ACCEPTED FOR ANY EXPENSE, LOSS OR DAMAGE OF WHATSOEVER NATURE AND HOWEVER ARISING FROM ANY VARIATION MADE TO THIS DRAWING OR IN THE EXECUTION OF THE WORK TO WHICH IT RELATES WHICH HAS NOT BEEN REFERRED TO THEM AND THEIR APPROVAL OBTAINED.

KEY

- DEMOLITION
- BOUNDARY
- EXISTING
- PROPOSED

Project Address

27 Coronation Road, Hayes, Middlesex, UB34JT

Client Name

NAME

Proposal

PLANNING

Title

PROPOSED FLOOR PLANS

Date

JULY 2026

Drawing No

P-01

Scale @ A3

1 : 100

Rev

A

DESIGN EXTENSION
125, 420 London road,
Croydon, CR0 2NT
Tel: 020 7856 0495
E: planning@designextension.co.uk
www.designextension.co.uk

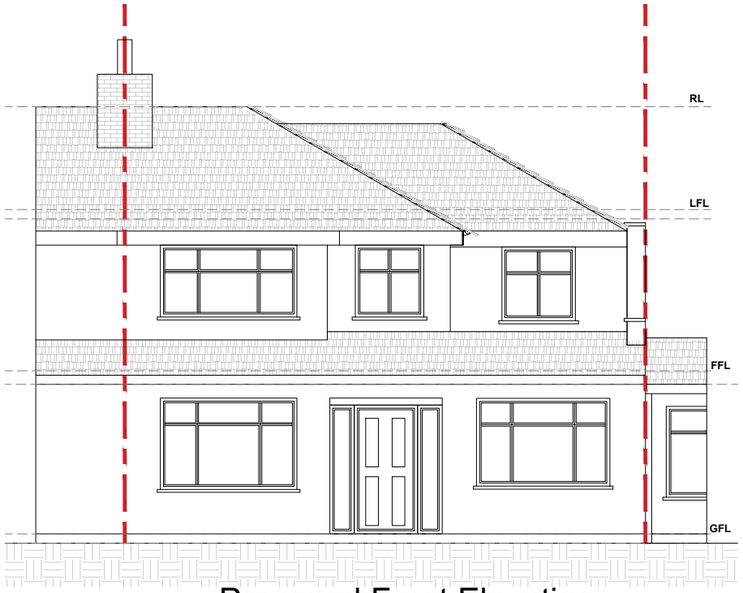

Proposed Front Elevation

Scale 1:100

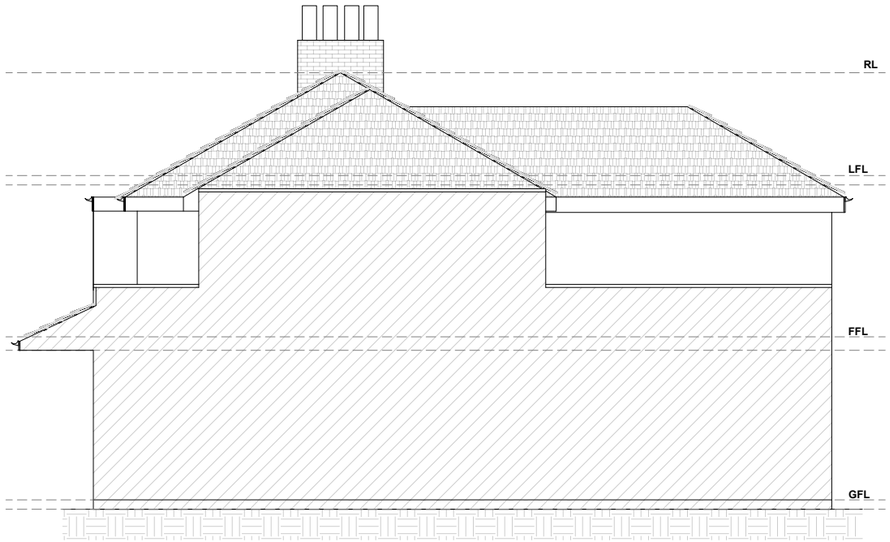

Proposed Side Elevation(from no-29)

Scale 1:100



Proposed Rear Elevation

Scale 1:100

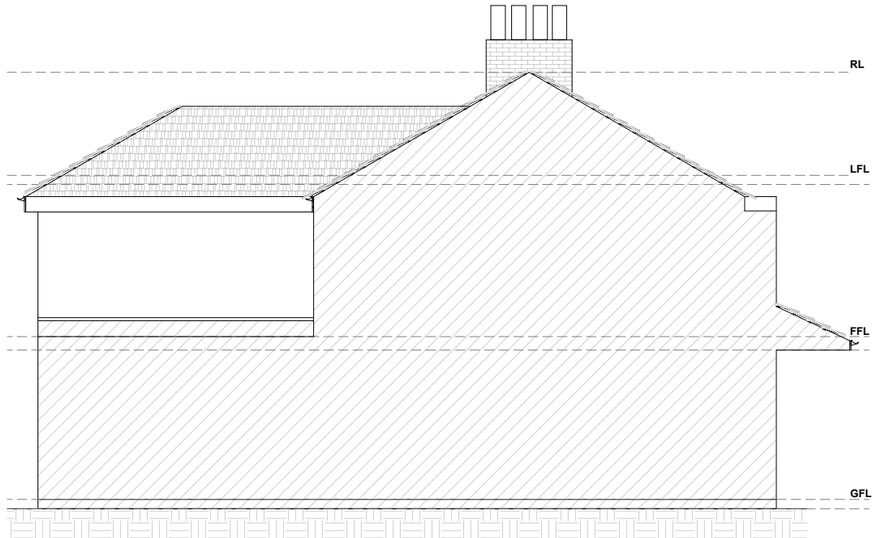

Proposed Side Elevation(from no-25)

Scale 1:100

SCALE BAR 1:100

0m 1m 2m 3m 4m 5m

ALL DIMENSIONS AND INFORMATION ON THE DOCUMENT MUST THEREFORE BE CHECKED ON SITE FOR ACCURACY AND APPROVED WITH THE BUILDING INSPECTOR PRIOR TO THE COMMENCEMENT OF WORKS.

CONTRACTORS MUST VERIFY ALL DIMENSIONS, LEVELS AND BOUNDARIES ON SITE BEFORE COMMENCING ANY WORKS.

ALL EXISTING LINTELS, BEAMS, FOUNDATIONS ETC. TAKING ANY NEW LOADS ARE TO BE EXPOSED AND RE-ASSESSED FOR THE NEW LOAD AND TO BE RE-INFORCED OR REPLACED AS NECESSARY AT THE DESCRETION OF THE LOCAL AUTHORITY.

ALL STRUCTURAL INFORMATION SHOULD BE CHECKED AGAINST DETAILED STRUCTURAL ENGINEERS INFORMATION AND CALCULATION SHEETS.

THIS DRAWING IS COPYRIGHT OF DESIGN EXTENSION. THIS DRAWING MUST BE READ IN CONJUNCTION WITH ALL OTHER RELEVANT DOCUMENTATION AND DRAWINGS. NO LIABILITY WILL BE ACCEPTED FOR ANY EXPENSE, LOSS OR DAMAGE OF WHATSOEVER NATURE AND HOWEVER ARISING FROM ANY VARIATION MADE TO THIS DRAWING OR IN THE EXECUTION OF THE WORK TO WHICH IT RELATES WHICH HAS NOT BEEN REFERRED TO THEM AND THEIR APPROVAL OBTAINED.

KEY

- DEMOLITION
- BOUNDARY
- EXISTING
- PROPOSED

Project Address
27 Coronation Road, Hayes, Middlesex, UB34JT

Client Name
NAME

Proposal
PLANNING

Title
PROPOSED ELEVATIONS

Date
JULY 2026

Drawing No
P-02

Scale @ A3
1 : 100

Rev
A

DESIGN EXTENSION
125, 420 London road,
Croydon, CR0 2NT
Tel: 020 7856 0495
E: planning@designextension.co.uk
www.designextension.co.uk

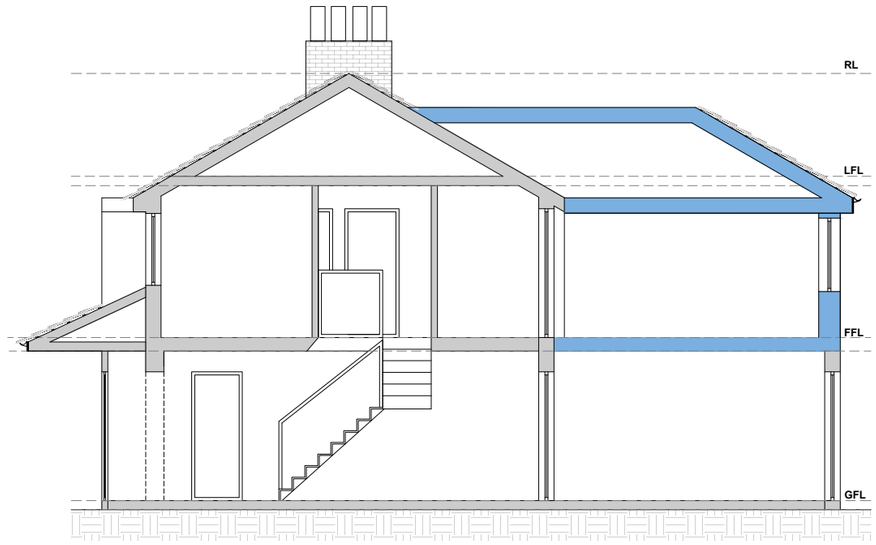

Proposed Section AA

Scale 1:100

SCALE BAR 1:100

0m 1m 2m 3m 4m 5m

ALL DIMENSIONS AND INFORMATION ON THE DOCUMENT MUST THEREFORE BE CHECKED ON SITE FOR ACCURACY AND APPROVED WITH THE BUILDING INSPECTOR PRIOR TO THE COMMENCEMENT OF WORKS.

CONTRACTORS MUST VERIFY ALL DIMENSIONS, LEVELS AND BOUNDARIES ON SITE BEFORE COMMENCING ANY WORKS.

ALL EXISTING LINTELS, BEAMS, FOUNDATIONS ETC. TAKING ANY NEW LOADS ARE TO BE EXPOSED AND RE-ASSESSED FOR THE NEW LOAD AND TO BE RE-INFORCED OR REPLACED AS NECESSARY AT THE DESCRETION OF THE LOCAL AUTHORITY.

ALL STRUCTURAL INFORMATION SHOULD BE CHECKED AGAINST DETAILED STRUCTURAL ENGINEERS INFORMATION AND CALCULATION SHEETS.

THIS DRAWING IS COPYRIGHT OF DESIGN EXTENSION. THIS DRAWING MUST BE READ IN CONJUNCTION WITH ALL OTHER RELEVANT DOCUMENTATION AND DRAWINGS. NO LIABILITY WILL BE ACCEPTED FOR ANY EXPENSE, LOSS OR DAMAGE OF WHATSOEVER NATURE AND HOWEVER ARISING FROM ANY VARIATION MADE TO THIS DRAWING OR IN THE EXECUTION OF THE WORK TO WHICH IT RELATES WHICH HAS NOT BEEN REFERRED TO THEM AND THEIR APPROVAL OBTAINED.

KEY

- DEMOLITION
- BOUNDARY
- EXISTING
- PROPOSED

Project Address
27 Coronation Road, Hayes, Middlesex, UB34JT

Client Name
NAME

Proposal
PLANNING

Title
PROPOSED SECTION AA

Date
JULY 2026

Drawing No
P-03

Scale @ A3
1 : 100

Rev
A

DESIGN EXTENSION
125, 420 London road,
Croydon, CR0 2NT
Tel: 020 7856 0495
E: planning@designextension.co.uk
www.designextension.co.uk