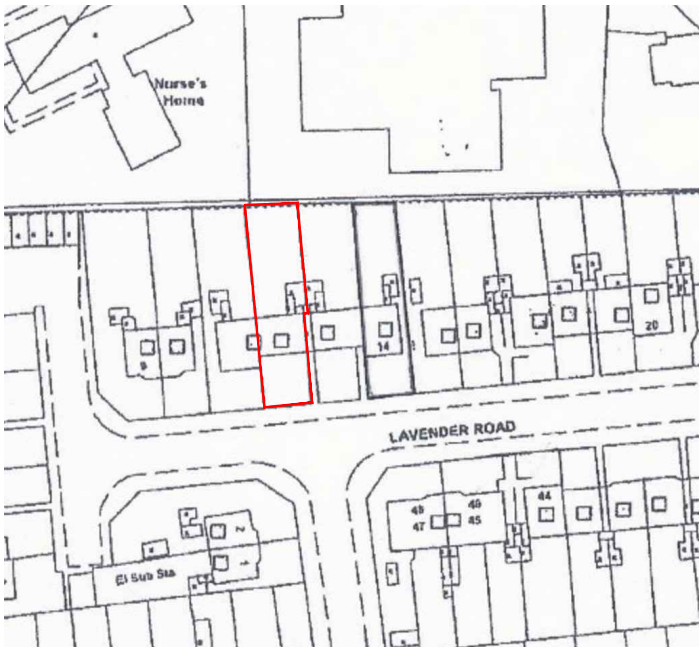




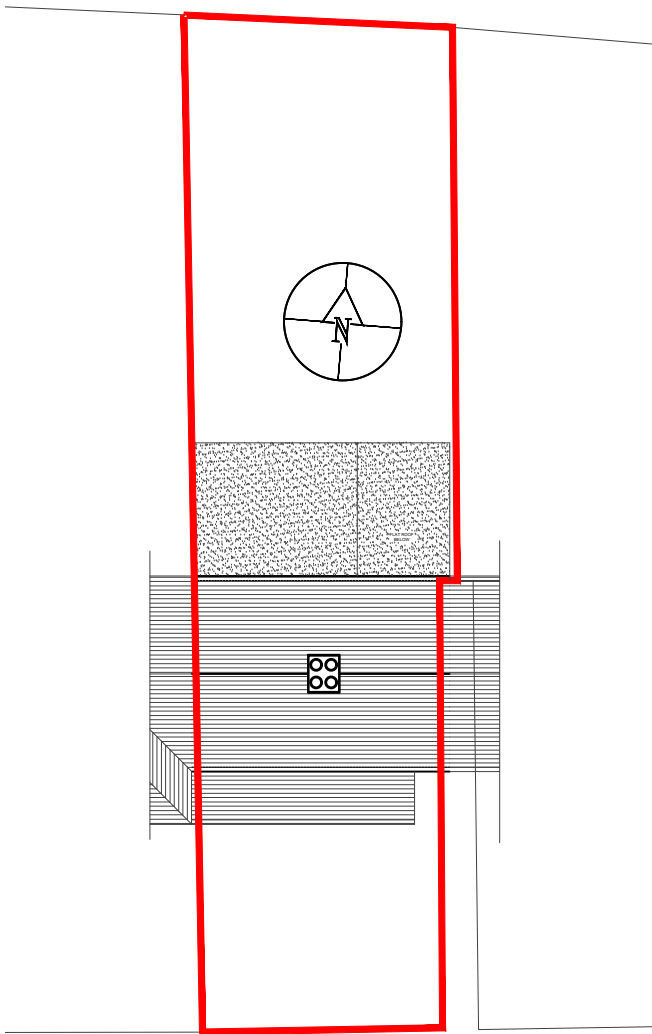
REAR



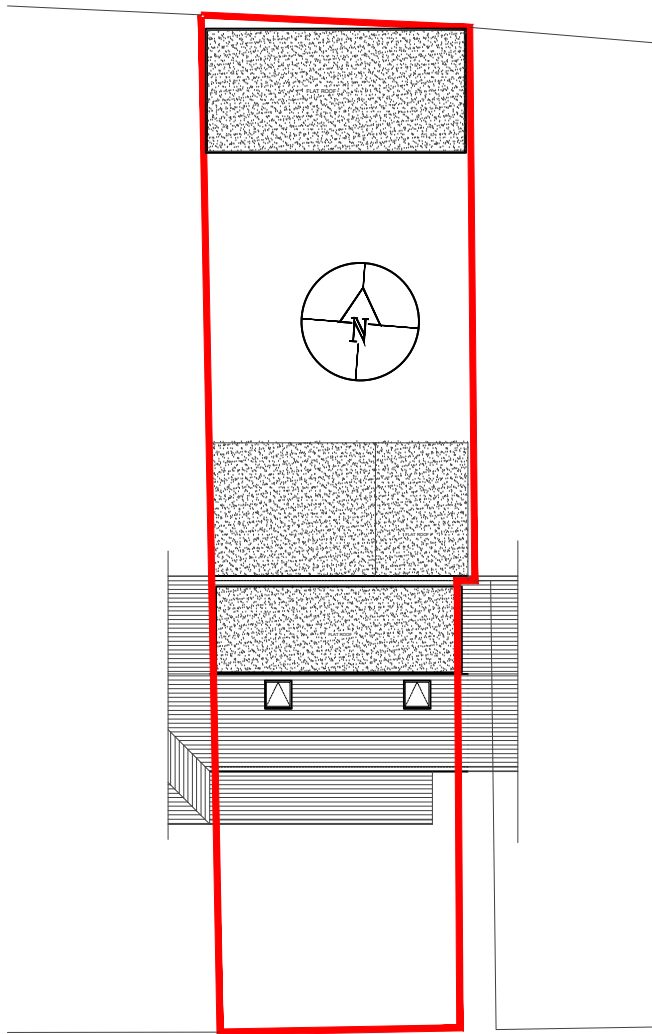
FRONT



01 - OS MAP SCALE 1:1250



02 - EXISTING BLOCK PLAN
SCALE 1:250



03 - PROPOSED BLOCK PLAN
SCALE 1:250

- NOTES
- Dimensions are not to be scaled from this drawing by contractors. The contractor is requested to check all dimensions before the work started.
 - Report any discrepancies to the client or architect before undertaking the work described in the drawings.
 - Dimensions are approximate site dimensions and are to be verified by the contractor on site before any fabrication/site works i.e foundations etc occur
 - Contractor is responsible for all temporary propping to existing structure

REVISIONS			
NO.	DESCRIPTION	DATE	BY

LAWFULNESS
CERTIFICATE

DESIGN ENDEAVOURS LTD
M: 07824773079, 07869580774
E: design.endeavour@gmail.com

Project			
12 LAVENDER ROAD UXBRIDGE, UB8 3PL			
Title			
OS MAP & BLOCK PLANS			
Scale	Drawn	Approved	Date
As shown@A3	AS/TA		OCT-25
Job No.	Drawing No.	Rev.	
DE-1278/25	PD-12LR-01		