



3 October 2019

Your ref  
DI/GEN003/11

Our ref  
AGL54825 /OC/129

HM Land Registry  
Durham Office  
PO Box 75  
Gloucester  
GL14 9BD

DX 321601 Gloucester 33  
Tel 0300 006 0010  
Fax NA  
Email [durham.office@landregistry.gov.uk](mailto:durham.office@landregistry.gov.uk)  
[www.gov.uk/land-registry](http://www.gov.uk/land-registry)

## Official copy/copies

**HM Land Registry payment ref** 03/10 B0WA3HVF  
**Fee debited** £3.00

The official copy/copies of the title plan or certificate in form CI you applied for is/are enclosed.

You did not apply for an official copy of the register.

Please contact the HM Land Registry Office named if you have any questions about the enclosed official copy/copies.

DI/GEN003/11


Rachael Morrison  
Teacher Stern LLP  
37 Bedford Row  
London  
WC1R 4JH



# HM Land Registry

## Official copy of title plan

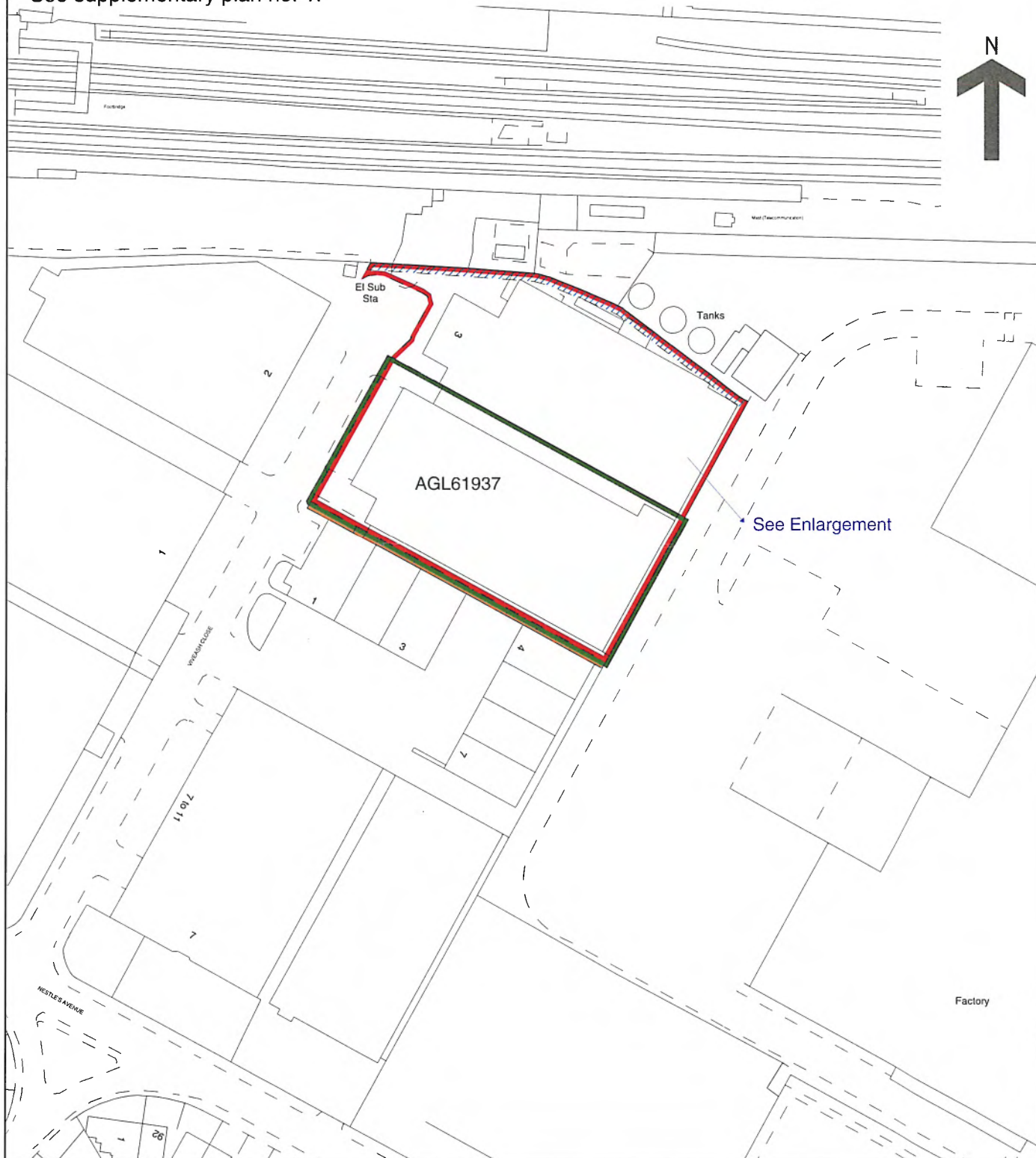
Title number **AGL54825**  
Ordnance Survey map reference **TQ0979SE**  
Scale **1:1250**  
Administrative area **Hillingdon**



© Crown copyright and database rights 2017 Ordnance Survey 100026316.

You are not permitted to copy, sub-license, distribute or sell any of this data to third parties in any form.

See supplementary plan no. 1.



**This official copy issued on 3 October 2019 shows the state of this title plan on 3 October 2019 at 17:09:39.**

It is admissible in evidence to the same extent as the original (s.67 Land Registration Act 2002).

This title plan shows the general position, not the exact line, of the boundaries. It may be subject to distortions in scale. Measurements scaled from this plan may not match measurements between the same points on the ground.


**This title is dealt with by HM Land Registry, Durham Office.**



2 5 5 7 0 3 4 0 0 3

# HM Land Registry Supplementary plan

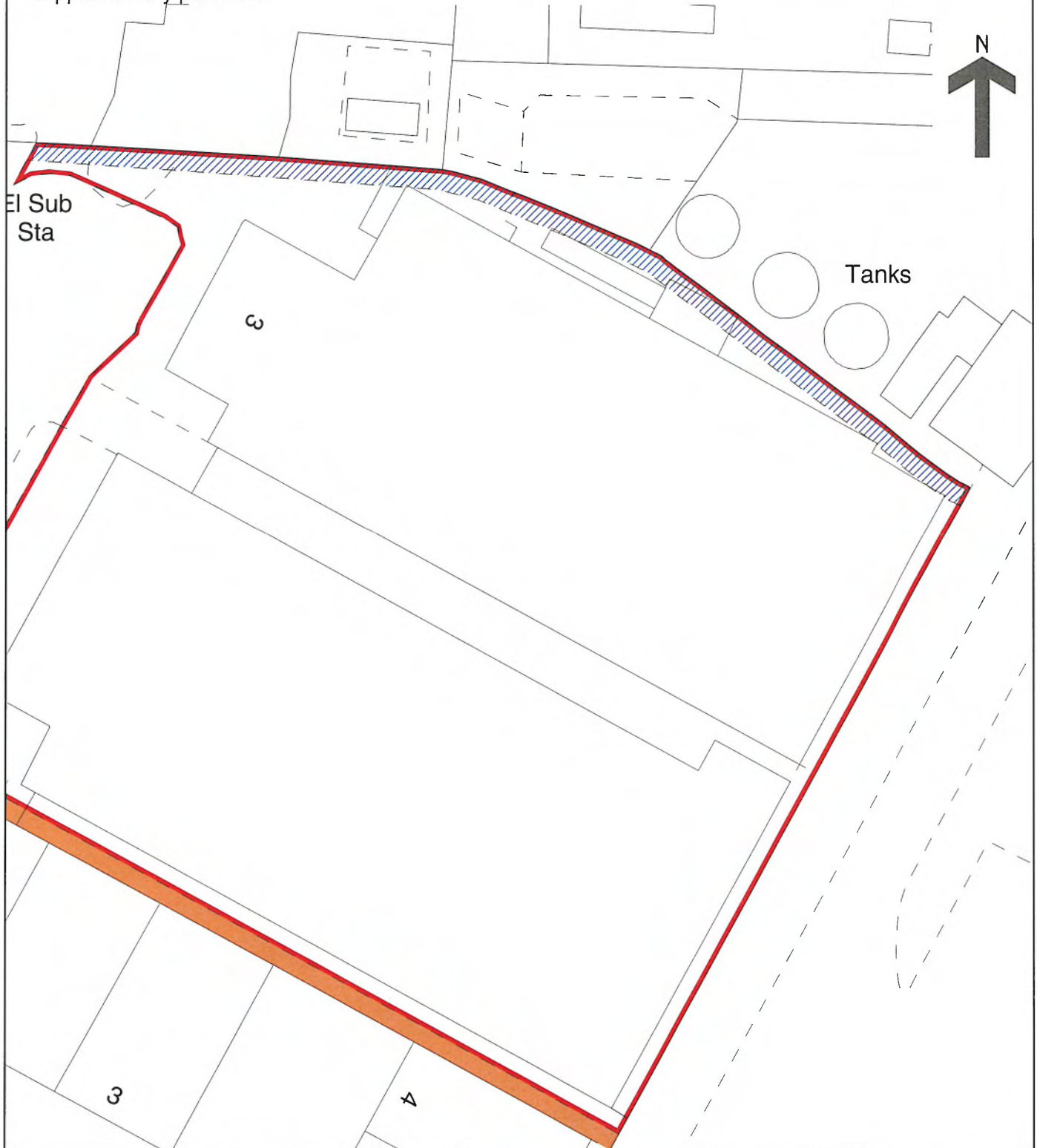
Title number **AGL54825**  
Ordnance Survey map reference **TQ0979SE**  
Scale **1:500** enlarged from 1:1250  
Administrative area **Hillingdon**



© Crown copyright and database rights 2017 Ordnance Survey 100026316.

You are not permitted to copy, sub-license, distribute or sell any of this data to third parties in any form.

Supplementary plan no.1.



This plan shows the general position, not the exact line, of the boundaries. It may be subject to distortions in scale. Measurements scaled from this plan may not match measurements between the same points on the ground.



2 5 5 7 0 3 4 0 0 3