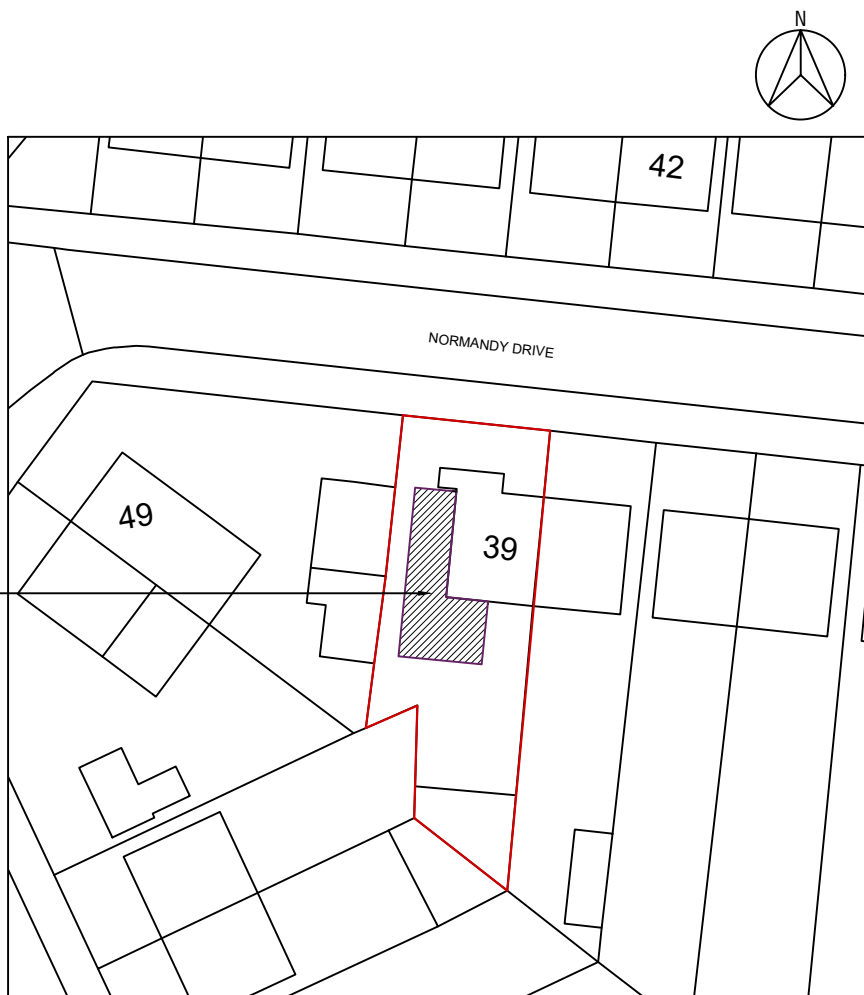
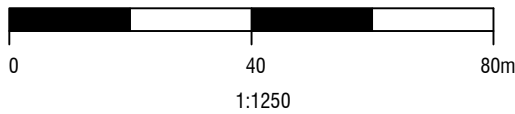
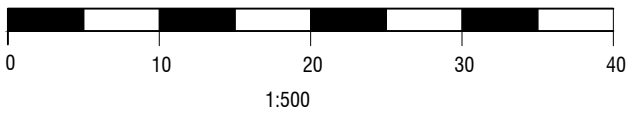


LOCATION PLAN
SCALE 1:1250




SITE PLAN
SCALE 1:500



GENERAL NOTES

1. These drawings are prepared for design and planning submission purposes
2. Details dimensions and levels to be checked on site by builder prior to commencement of works. Any works commenced prior to all necessary local authority approvals are entirely at the risk of the owner & builder.
3. Structural details are subject to exposure of existing construction and verification by L.A Surveyor and any necessary revised details are to be agreed with the L.A Surveyor prior to carrying out the affected works.
4. All materials are to be used in accordance with the manufacturers' guidelines and all relevant British Standards Codes of Practice & Regulation 7 of Building Regs.
5. All works are to be carried out in accordance with Local Authority requirements.
6. The intended works fall within the Party Wall Act 1996 and any adjoining owners affected must be notified prior to commencement of any works.
7. Thames Water Authority permission to be obtained if building over or adjacent to sewers within 3 metres.(Tel: 08459 200 800)
8. No part of the extension to project into adjoining boundary lines.



Lyondale Planning & Design
Crown House
Homesdale Gardens
Dartford, Kent, DA1 1DZ
0800 677 1999

Client: Mr Baskaran Kanapathipillai
Project: 39 Normandy Drive, UB3 2QW
New application for
Wraparound extension

Title:
Site plan and Location plan

Drawn: CHARLES
Dwg No.: Y1528/2023 - LP01
Scale: 1 : 100 @ A3
Date: 03/05/2023