

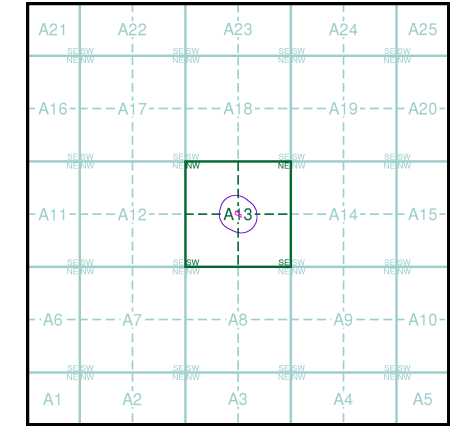
Ordnance Survey Plan
Published 1960
Source map scale - 1:10,000

The historical maps shown were reproduced from maps predominantly held at the scale adopted for England, Wales and Scotland in the 1840's. In 1854 the 1:2,500 scale was adopted for mapping urban areas; these maps were used to update the 1:10,560 maps. The published date given therefore is often some years later than the surveyed date. Before 1938, all OS maps were based on the Cassini Projection, with independent surveys of a single county or group of counties, giving rise to significant inaccuracies in outlying areas. In the late 1940's, a Provisional Edition was produced, which updated the 1:10,560 mapping from a number of sources. The maps appear unfinished - with all military camps and other strategic sites removed. These maps were initially overprinted with the National Grid. In 1970, the first 1:10,000 maps were produced using the Transverse Mercator Projection. The revision process continued until recently, with new editions appearing every 10 years or so for urban areas.

Map Name(s) and Date(s)

TQ08SW	TQ08SE
1960	1960
1:10,560	1:10,560
TQ07NW	TQ07NE
1960	1960
1:10,560	1:10,560

Historical Map - Slice A

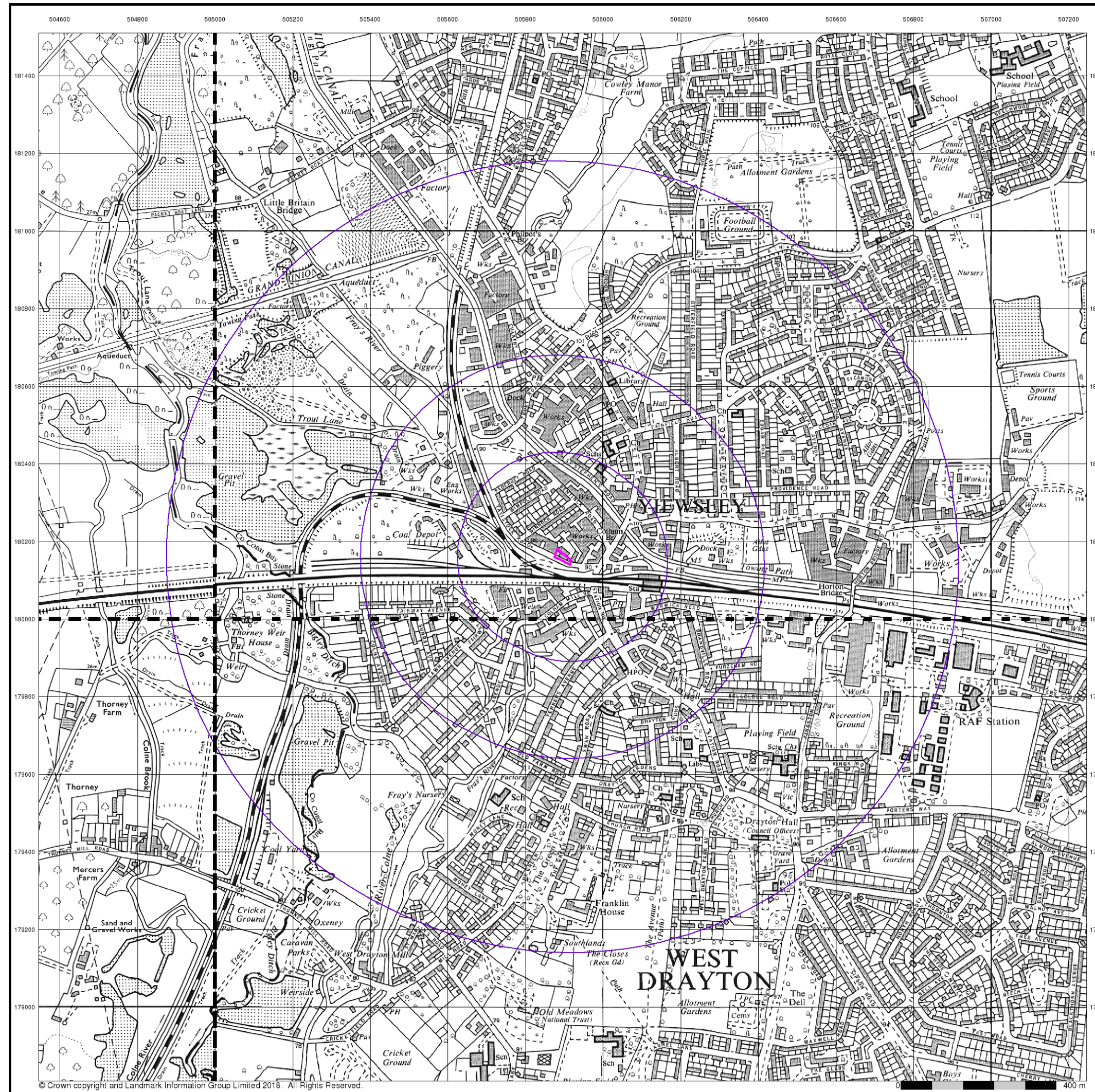


Order Details

Order Number: 187695830_1_1
 Customer Ref: GSI 1059 JL 291118
 National Grid Reference: 505900, 180160
 Slice: A
 Site Area (Ha): 0.08
 Search Buffer (m): 1000

Site Details

Tavistock Road, Yiewsley, West Drayton, UB7 7QX



Envirocheck®

● LANDMARK INFORMATION GROUP®

Ordnance Survey Plan

Published 1970 - 1975

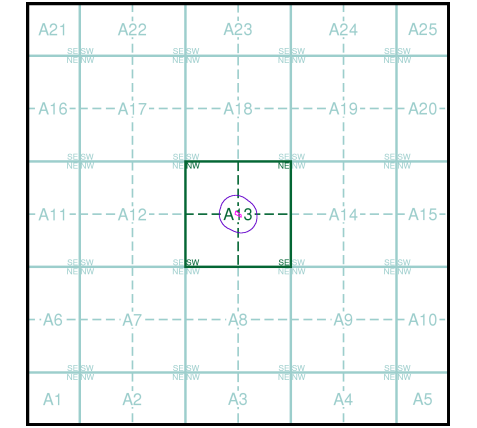
Source map scale - 1:10,000

The historical maps shown were reproduced from maps predominantly held at the scale adopted for England, Wales and Scotland in the 1840's. In 1854 the 1:2,500 scale was adopted for mapping urban areas; these maps were used to update the 1:10,560 maps. The published date given therefore is often some years later than the surveyed date. Before 1938, all OS maps were based on the Cassini Projection, with independent surveys of a single county or group of counties, giving rise to significant inaccuracies in outlying areas. In the late 1940's, a Provisional Edition was produced, which updated the 1:10,560 mapping from a number of sources. The maps appear unfinished - with all military camps and other strategic sites removed. These maps were initially overprinted with the National Grid. In 1970, the first 1:10,000 maps were produced using the Transverse Mercator Projection. The revision process continued until recently, with new editions appearing every 10 years or so for urban areas.

Map Name(s) and Date(s)

TQ08SW	TQ08SE
1974	1970
1:10,000	1:10,560
■	
TQ07NW	TQ07NE
1975	1970
1:10,000	1:10,560

Historical Map - Slice A



Order Details

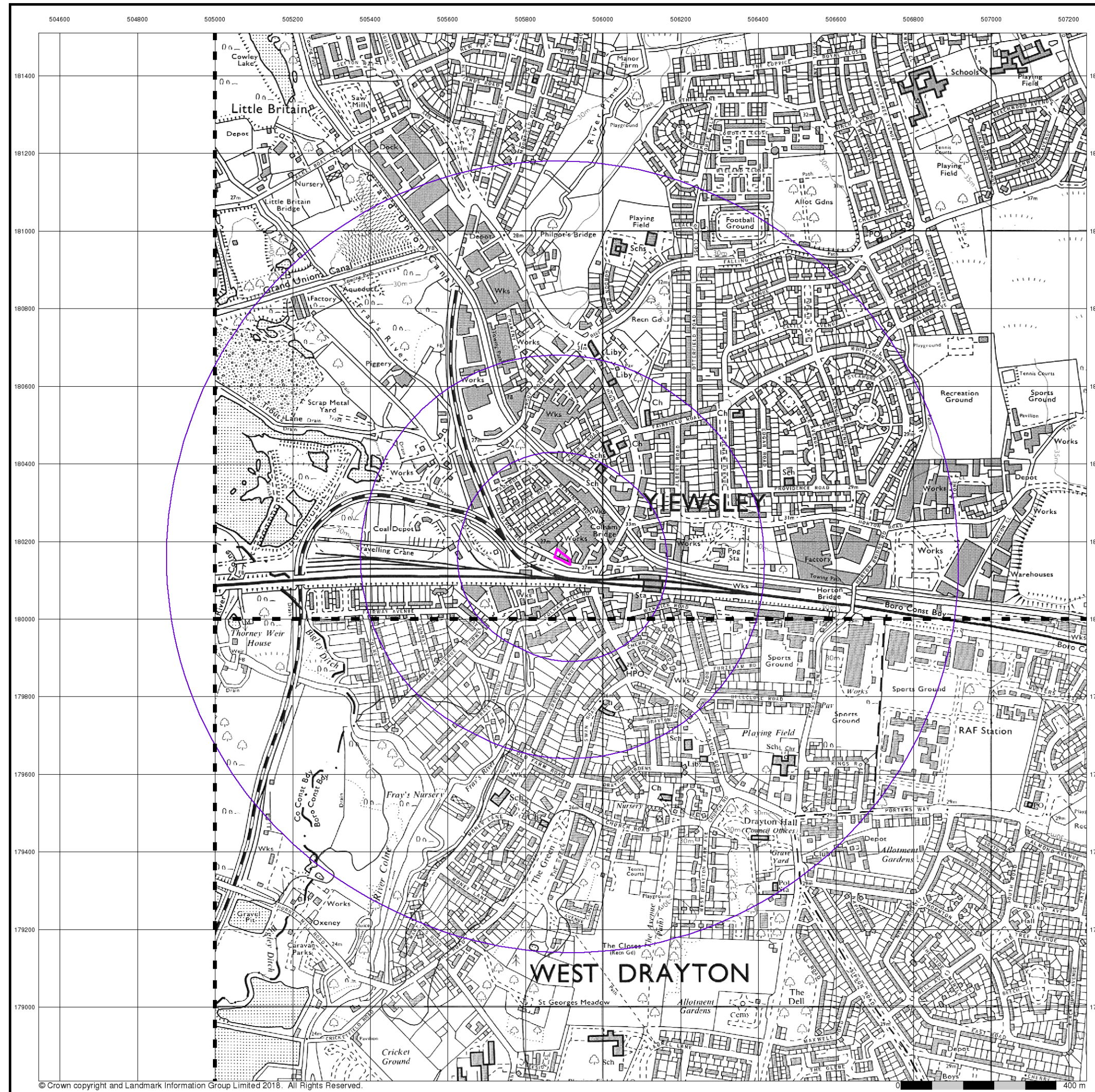
Order Number: 187695830_1_1
 Customer Ref: GSI 1059 JL 291118
 National Grid Reference: 505900, 180160
 Slice: A
 Site Area (Ha): 0.08
 Search Buffer (m): 1000

Site Details

Tavistock Road, Yiewsley, West Drayton, UB7 7QX

Landmark
 ● INFORMATION GROUP

Tel: 0844 844 9952
 Fax: 0844 844 9951
 Web: www.envirocheck.co.uk



Envirocheck®

● LANDMARK INFORMATION GROUP®

Ordnance Survey Plan

Published 1975 - 1977

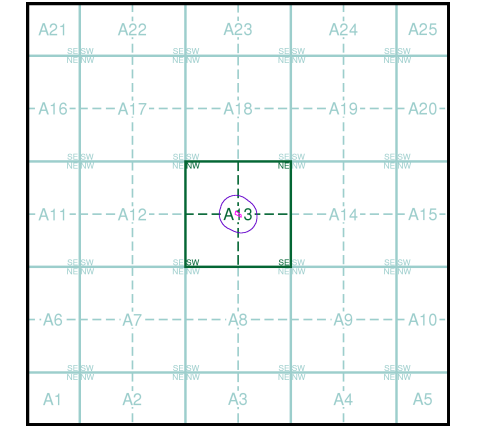
Source map scale - 1:10,000

The historical maps shown were reproduced from maps predominantly held at the scale adopted for England, Wales and Scotland in the 1840's. In 1854 the 1:2,500 scale was adopted for mapping urban areas; these maps were used to update the 1:10,560 maps. The published date given therefore is often some years later than the surveyed date. Before 1938, all OS maps were based on the Cassini Projection, with independent surveys of a single county or group of counties, giving rise to significant inaccuracies in outlying areas. In the late 1940's, a Provisional Edition was produced, which updated the 1:10,560 mapping from a number of sources. The maps appear unfinished - with all military camps and other strategic sites removed. These maps were initially overprinted with the National Grid. In 1970, the first 1:10,000 maps were produced using the Transverse Mercator Projection. The revision process continued until recently, with new editions appearing every 10 years or so for urban areas.

Map Name(s) and Date(s)

TQ08SE	1977	1:10,000
TQ07NE	1975	1:10,000

Historical Map - Slice A



Order Details

Order Number: 187695830_1_1
 Customer Ref: GSI 1059 JL 291118
 National Grid Reference: 505900, 180160
 Slice: A
 Site Area (Ha): 0.08
 Search Buffer (m): 1000

Site Details

Tavistock Road, Yiewsley, West Drayton, UB7 7QX

Landmark
 ●●● INFORMATION GROUP

Tel: 0844 844 9952
 Fax: 0844 844 9951
 Web: www.envirocheck.co.uk



Envirocheck®

● LANDMARK INFORMATION GROUP®

London

Published 1985

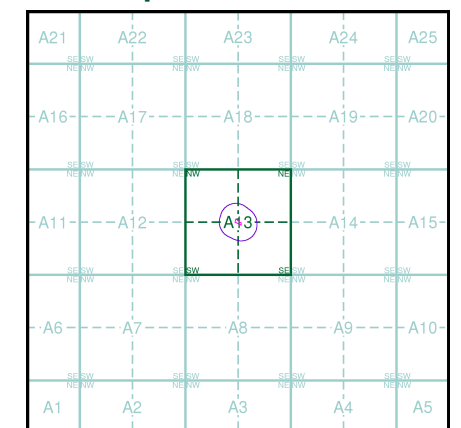
Source map scale - 1:25,000

These maps were produced by the Russian military during the Cold War between 1950 and 1997, and cover 103 towns and cities throughout the U.K. The maps are produced at 1:25,000, 1:10,000 and 1:5,000 scale, and show detailed land use, with colour-coded areas for development, green areas, and non-developed areas. Buildings are coloured black and important building uses (such as hospitals, post offices, factories etc.) are numbered, with a numbered key describing their use. They were produced by the Russians for the benefit of navigation, as well as strategic military sites and transport hubs, for use if they were to have invaded the U.K. The detailed information provided indicates that the areas were surveyed using land-based personnel, on the ground, in the cities that are mapped.

Map Name(s) and Date(s)

TQ08	1985	1:25,000
TQ07	1985	1:25,000

Russian Map - Slice A



Order Details

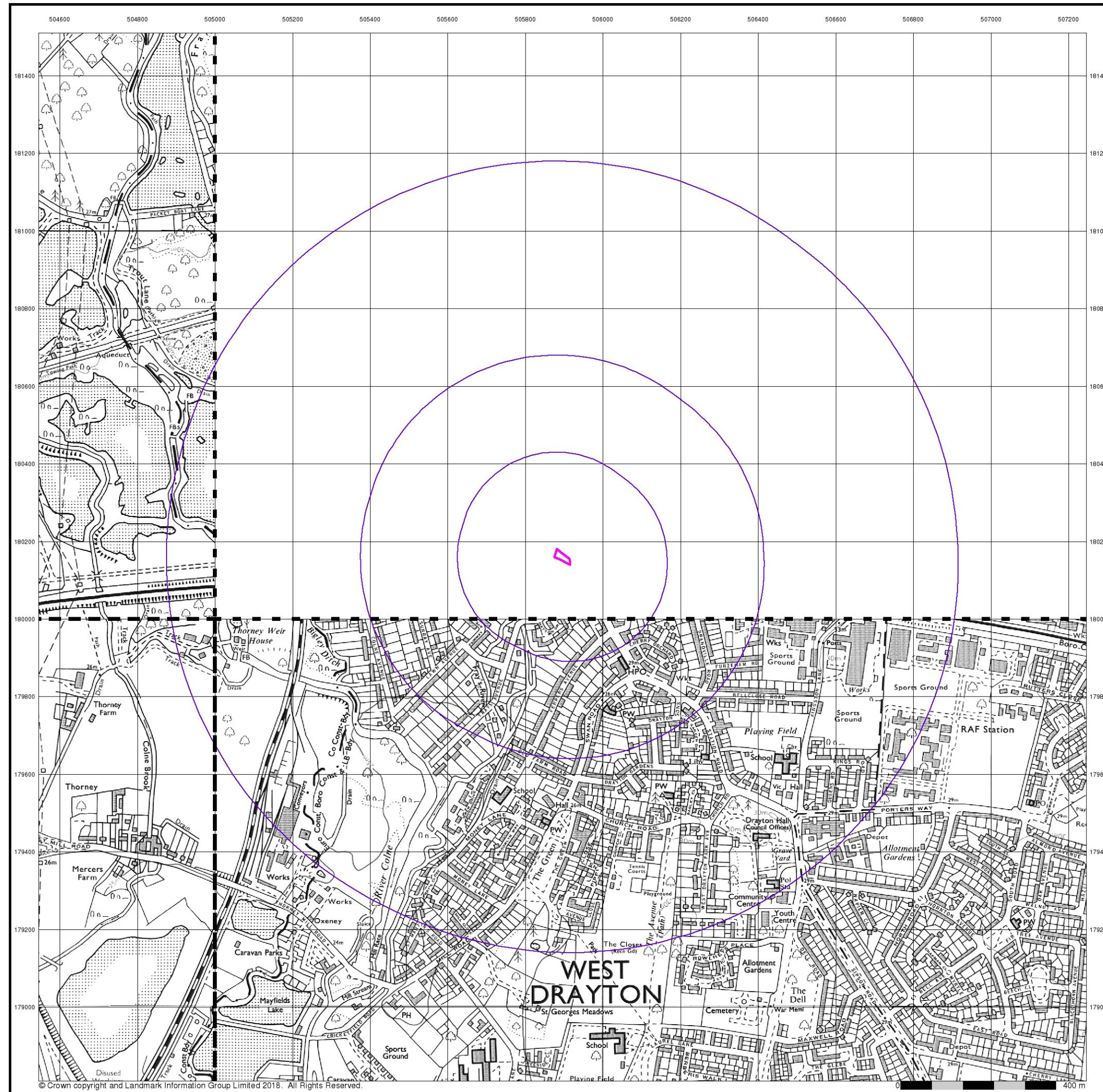
Order Number: 187695830_1_1
 Customer Ref: GSI 1059 JL 291118
 National Grid Reference: 505900, 180160
 Slice: A
 Site Area (Ha): 0.08
 Search Buffer (m): 1000

Site Details

Tavistock Road, Yewley, West Drayton, UB7 7QX

Landmark
 ● INFORMATION GROUP

Tel: 0844 844 9952
 Fax: 0844 844 9951
 Web: www.envirocheck.co.uk



© Crown copyright and Landmark Information Group Limited 2018. All Rights Reserved.

Envirocheck®

● LANDMARK INFORMATION GROUP®

Ordnance Survey Plan

Published 1988 - 1989

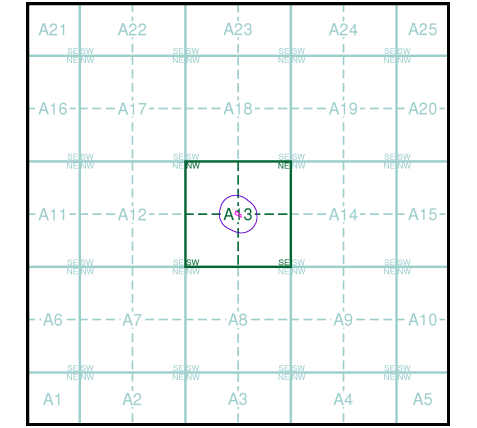
Source map scale - 1:10,000

The historical maps shown were reproduced from maps predominantly held at the scale adopted for England, Wales and Scotland in the 1840's. In 1854 the 1:2,500 scale was adopted for mapping urban areas; these maps were used to update the 1:10,560 maps. The published date given therefore is often some years later than the surveyed date. Before 1938, all OS maps were based on the Cassini Projection, with independent surveys of a single county or group of counties, giving rise to significant inaccuracies in outlying areas. In the late 1940's, a Provisional Edition was produced, which updated the 1:10,560 mapping from a number of sources. The maps appear unfinished - with all military camps and other strategic sites removed. These maps were initially overprinted with the National Grid. In 1970, the first 1:10,000 maps were produced using the Transverse Mercator Projection. The revision process continued until recently, with new editions appearing every 10 years or so for urban areas.

Map Name(s) and Date(s)

TQ08SW	1988	1:10,000
TQ07NW	1989	1:10,000
TQ07NE	1989	1:10,000

Historical Map - Slice A



Order Details

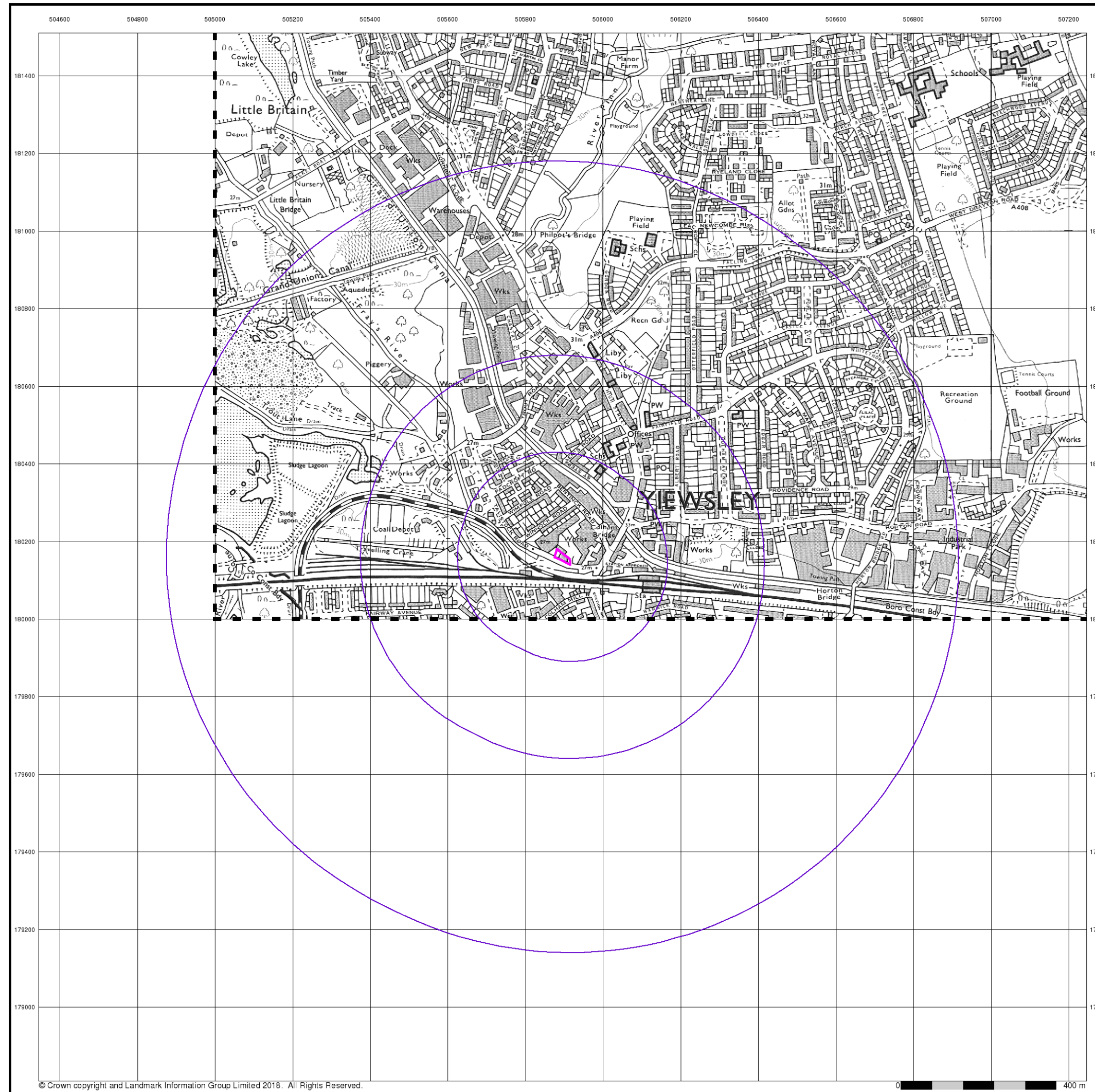
Order Number: 187695830_1_1
 Customer Ref: GSI 1059 JL 291118
 National Grid Reference: 505900, 180160
 Slice: A
 Site Area (Ha): 0.08
 Search Buffer (m): 1000

Site Details

Tavistock Road, Yiewsley, West Drayton, UB7 7QX

Landmark
 ● LANDMARK INFORMATION GROUP

Tel: 0844 844 9952
 Fax: 0844 844 9951
 Web: www.envirocheck.co.uk



© Crown copyright and Landmark Information Group Limited 2018. All Rights Reserved.



Envirocheck®

LANDMARK INFORMATION GROUP®

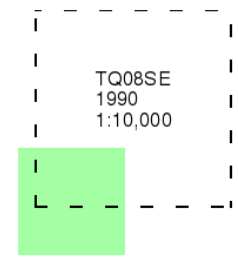
Ordnance Survey Plan

Published 1990

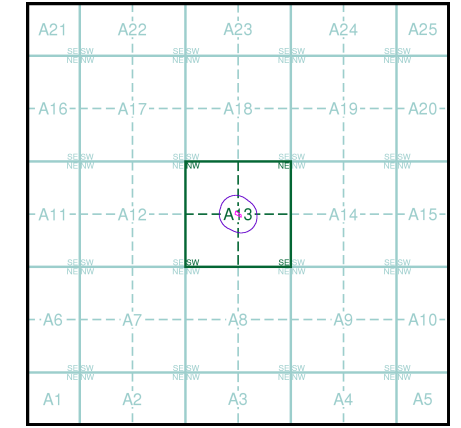
Source map scale - 1:10,000

The historical maps shown were reproduced from maps predominantly held at the scale adopted for England, Wales and Scotland in the 1840's. In 1854 the 1:2,500 scale was adopted for mapping urban areas; these maps were used to update the 1:10,560 maps. The published date given therefore is often some years later than the surveyed date. Before 1938, all OS maps were based on the Cassini Projection, with independent surveys of a single county or group of counties, giving rise to significant inaccuracies in outlying areas. In the late 1940's, a Provisional Edition was produced, which updated the 1:10,560 mapping from a number of sources. The maps appear unfinished - with all military camps and other strategic sites removed. These maps were initially overprinted with the National Grid. In 1970, the first 1:10,000 maps were produced using the Transverse Mercator Projection. The revision process continued until recently, with new editions appearing every 10 years or so for urban areas.

Map Name(s) and Date(s)



Historical Map - Slice A



Order Details

Order Number: 187695830_1_1
 Customer Ref: GSI 1059 JL 291118
 National Grid Reference: 505900, 180160
 Slice: A
 Site Area (Ha): 0.08
 Search Buffer (m): 1000

Site Details

Tavistock Road, Yiewsley, West Drayton, UB7 7QX

Landmark®
 INFORMATION GROUP

Tel: 0844 844 9952
 Fax: 0844 844 9951
 Web: www.envirocheck.co.uk



Envirocheck®

● LANDMARK INFORMATION GROUP®

10k Raster Mapping

Published 1999

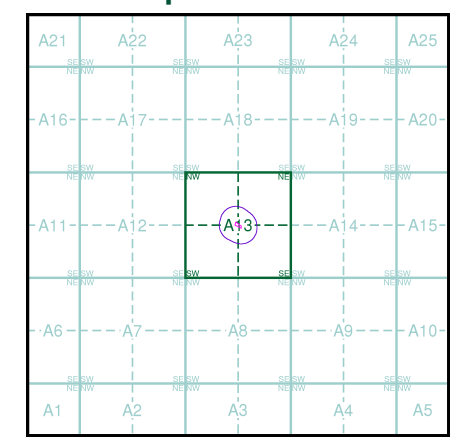
Source map scale - 1:10,000

The historical maps shown were produced from the Ordnance Survey's 1:10,000 colour raster mapping. These maps are derived from Landplan which replaced the old 1:10,000 maps originally published in 1970. The data is highly detailed showing buildings, fences and field boundaries as well as all roads, tracks and paths. Road names are also included together with the relevant road number and classification. Boundary information depiction includes county, unitary authority, district, civil parish and constituency.

Map Name(s) and Date(s)

TQ08SW	TQ08SE
1999	1999
1:10,000	1:10,000
■	
TQ07NW	TQ07NE
1999	1999
1:10,000	1:10,000

Historical Map - Slice A



Order Details

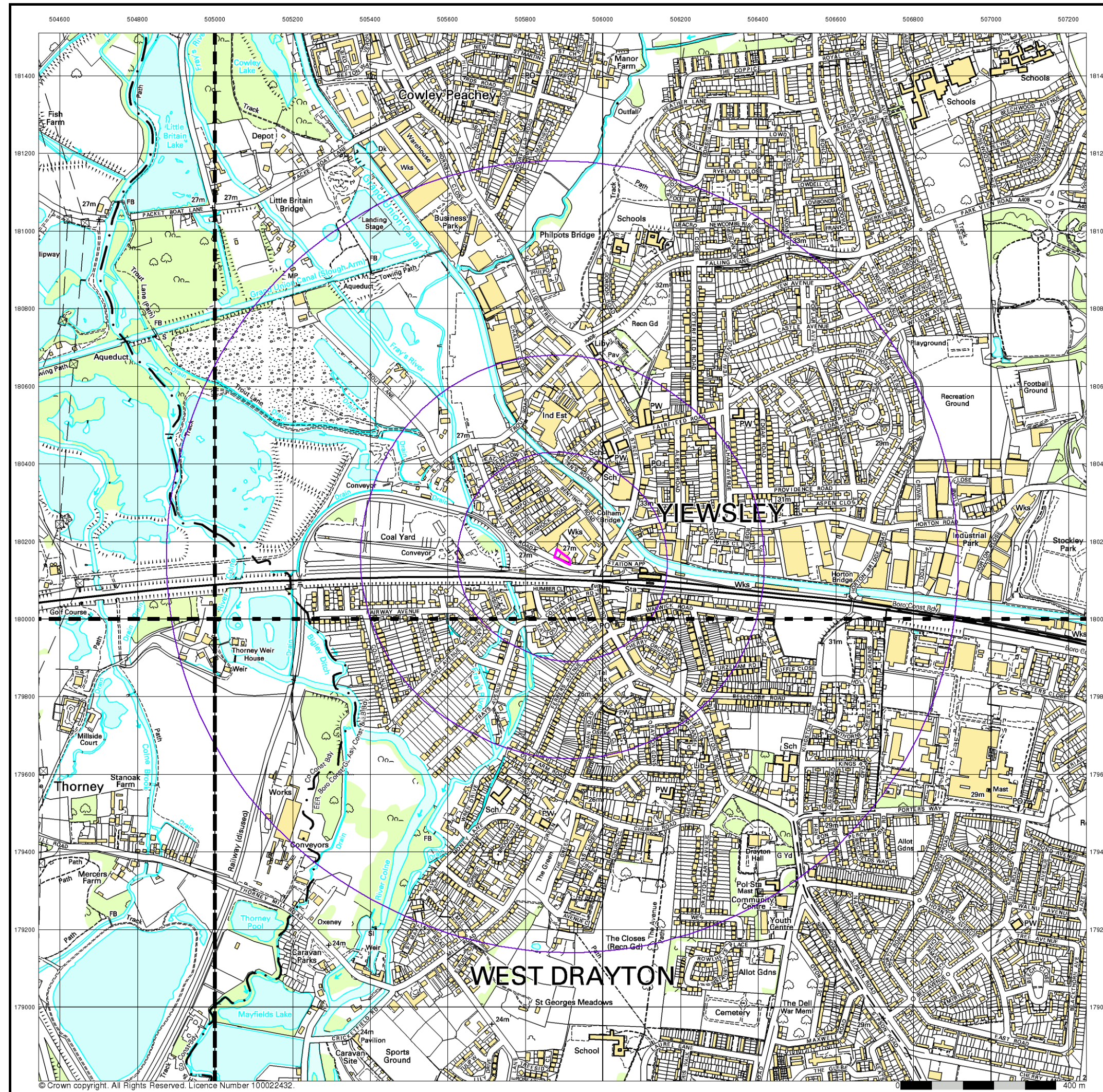
Order Number: 187695830_1_1
 Customer Ref: GSI 1059 JL 291118
 National Grid Reference: 505900, 180160
 Slice: A
 Site Area (Ha): 0.08
 Search Buffer (m): 1000

Site Details

Tavistock Road, Yiewsley, West Drayton, UB7 7QX

Landmark
 ●●● INFORMATION GROUP

Tel: 0844 844 9952
 Fax: 0844 844 9951
 Web: www.envirocheck.co.uk



Envirocheck®

● LANDMARK INFORMATION GROUP®

10k Raster Mapping

Published 2006

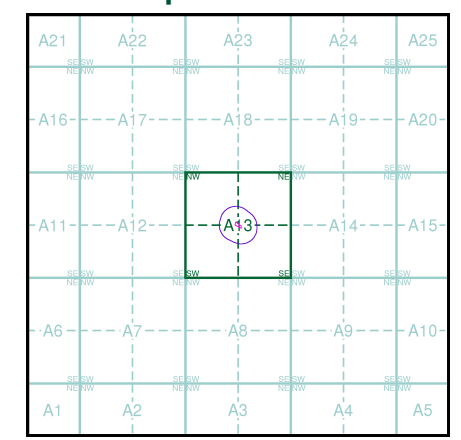
Source map scale - 1:10,000

The historical maps shown were produced from the Ordnance Survey's 1:10,000 colour raster mapping. These maps are derived from Landplan which replaced the old 1:10,000 maps originally published in 1970. The data is highly detailed showing buildings, fences and field boundaries as well as all roads, tracks and paths. Road names are also included together with the relevant road number and classification. Boundary information depiction includes county, unitary authority, district, civil parish and constituency.

Map Name(s) and Date(s)

TQ08SW 2006 1:10,000	TQ08SE 2006 1:10,000
TQ07NW 2006 1:10,000	TQ07NE 2006 1:10,000

Historical Map - Slice A



Order Details

Order Number: 187695830_1_1
 Customer Ref: GSI 1059 JL 291118
 National Grid Reference: 505900, 180160
 Slice: A
 Site Area (Ha): 0.08
 Search Buffer (m): 1000

Site Details

Tavistock Road, Yiewsley, West Drayton, UB7 7QX

Landmark®
 ●●● INFORMATION GROUP

Tel: 0844 844 9952
 Fax: 0844 844 9951
 Web: www.envirocheck.co.uk