

Envirocheck®

● LANDMARK INFORMATION GROUP®

Middlesex

Published 1920

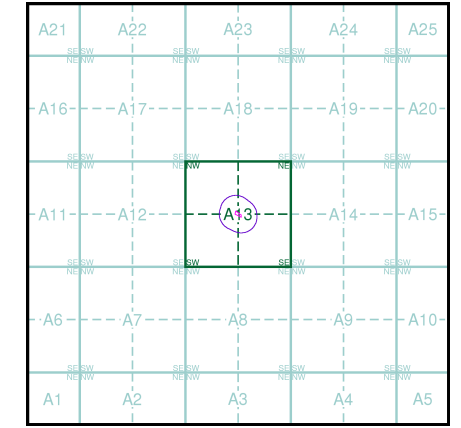
Source map scale - 1:10,560

The historical maps shown were reproduced from maps predominantly held at the scale adopted for England, Wales and Scotland in the 1840's. In 1854 the 1:2,500 scale was adopted for mapping urban areas; these maps were used to update the 1:10,560 maps. The published date given therefore is often some years later than the surveyed date. Before 1938, all OS maps were based on the Cassini Projection, with independent surveys of a single county or group of counties, giving rise to significant inaccuracies in outlying areas. In the late 1940's, a Provisional Edition was produced, which updated the 1:10,560 mapping from a number of sources. The maps appear unfinished - with all military camps and other strategic sites removed. These maps were initially overprinted with the National Grid. In 1970, the first 1:10,000 maps were produced using the Transverse Mercator Projection. The revision process continued until recently, with new editions appearing every 10 years or so for urban areas.

Map Name(s) and Date(s)

014NE 1920 1:10,560
014SE 1920 1:10,560

Historical Map - Slice A



Order Details

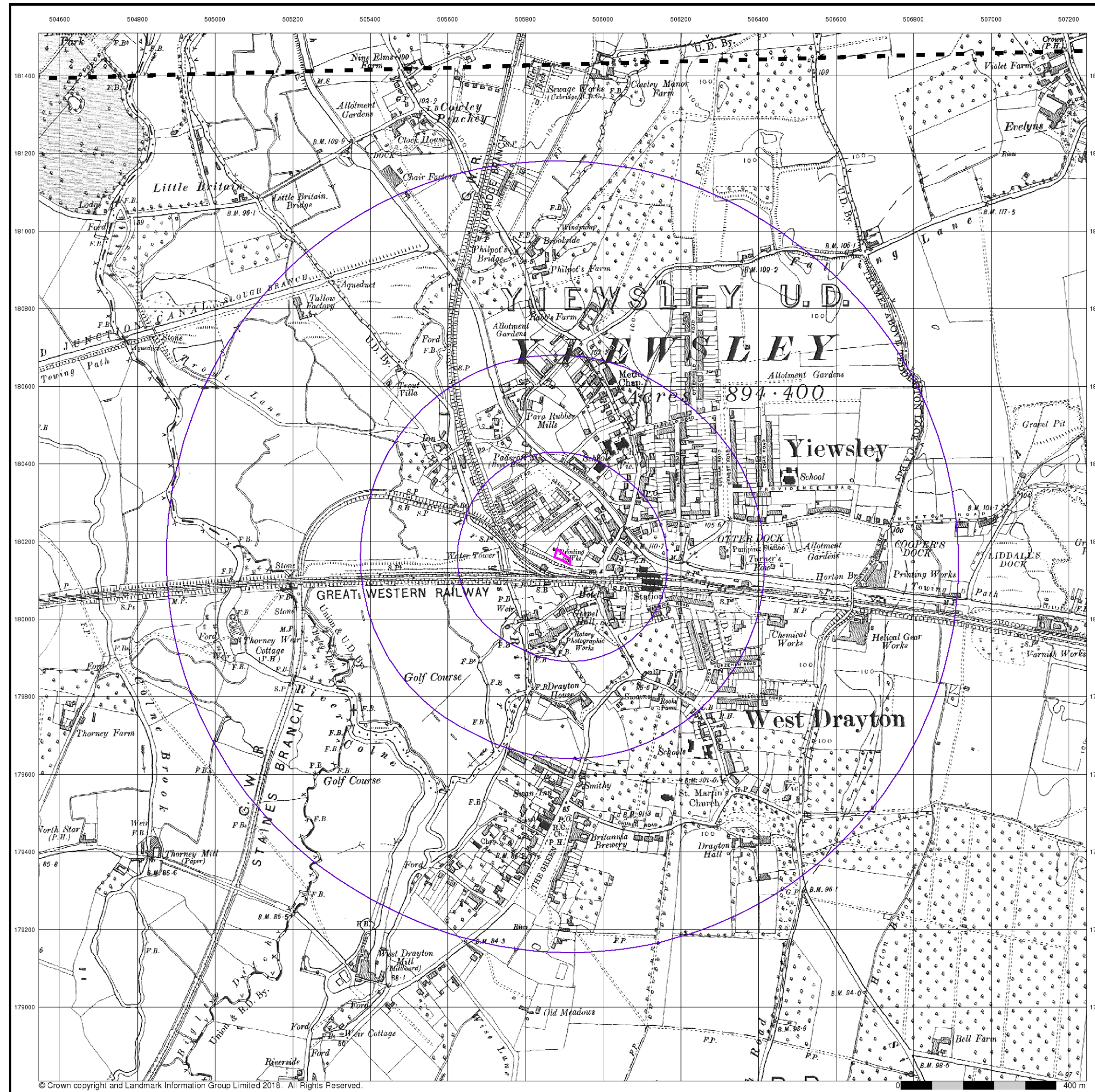
Order Number: 187695830_1_1
 Customer Ref: GSI 1059 JL 291118
 National Grid Reference: 505900, 180160
 Slice: A
 Site Area (Ha): 0.08
 Search Buffer (m): 1000

Site Details

Tavistock Road, Yiewsley, West Drayton, UB7 7QX

Landmark
 ●●● INFORMATION GROUP

Tel: 0844 844 9952
 Fax: 0844 844 9951
 Web: www.envirocheck.co.uk



Envirocheck®

● LANDMARK INFORMATION GROUP®

Middlesex

Published 1920

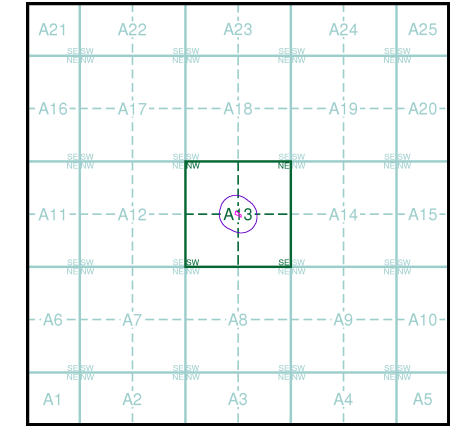
Source map scale - 1:10,560

The historical maps shown were reproduced from maps predominantly held at the scale adopted for England, Wales and Scotland in the 1840's. In 1854 the 1:2,500 scale was adopted for mapping urban areas; these maps were used to update the 1:10,560 maps. The published date given therefore is often some years later than the surveyed date. Before 1938, all OS maps were based on the Cassini Projection, with independent surveys of a single county or group of counties, giving rise to significant inaccuracies in outlying areas. In the late 1940's, a Provisional Edition was produced, which updated the 1:10,560 mapping from a number of sources. The maps appear unfinished - with all military camps and other strategic sites removed. These maps were initially overprinted with the National Grid. In 1970, the first 1:10,000 maps were produced using the Transverse Mercator Projection. The revision process continued until recently, with new editions appearing every 10 years or so for urban areas.

Map Name(s) and Date(s)

014NE	1920	1:10,560
014SE	1920	1:10,560

Historical Map - Slice A



Order Details

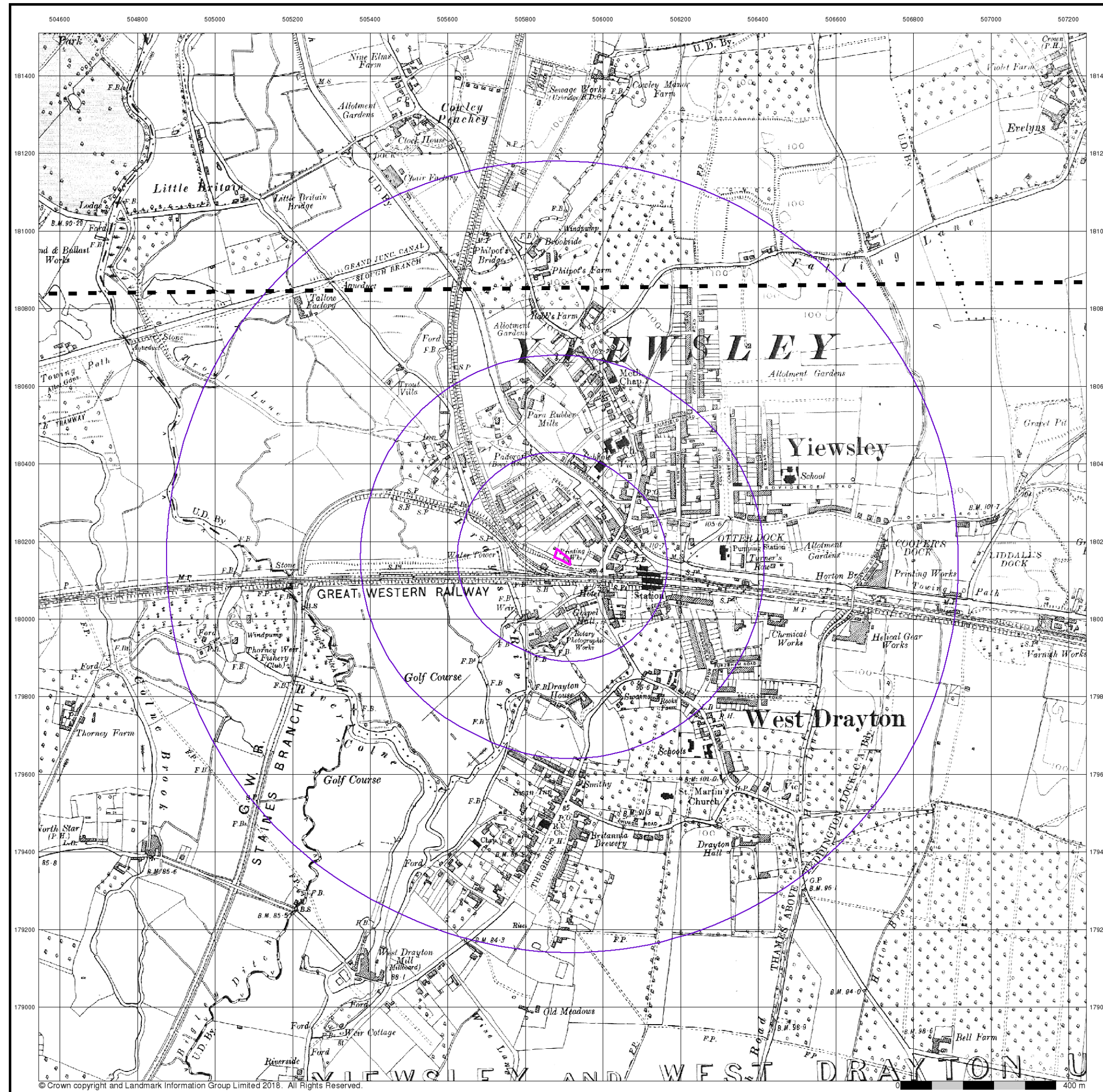
Order Number: 187695830_1_1
 Customer Ref: GSI 1059 JL 291118
 National Grid Reference: 505900, 180160
 Slice: A
 Site Area (Ha): 0.08
 Search Buffer (m): 1000

Site Details

Tavistock Road, Yiewsley, West Drayton, UB7 7QX

Landmark
 ●●● INFORMATION GROUP

Tel: 0844 844 9952
 Fax: 0844 844 9951
 Web: www.envirocheck.co.uk



Envirocheck®

● LANDMARK INFORMATION GROUP®

Buckinghamshire

Published 1932

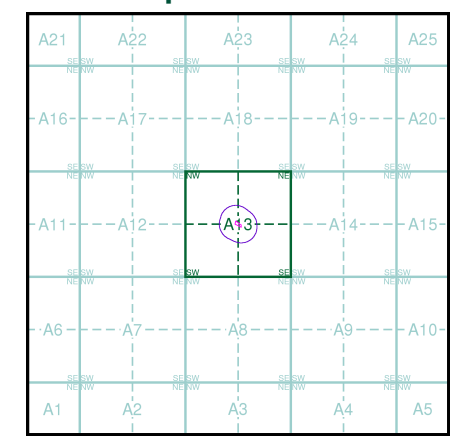
Source map scale - 1:10,560

The historical maps shown were reproduced from maps predominantly held at the scale adopted for England, Wales and Scotland in the 1840's. In 1854 the 1:2,500 scale was adopted for mapping urban areas; these maps were used to update the 1:10,560 maps. The published date given therefore is often some years later than the surveyed date. Before 1938, all OS maps were based on the Cassini Projection, with independent surveys of a single county or group of counties, giving rise to significant inaccuracies in outlying areas. In the late 1940's, a Provisional Edition was produced, which updated the 1:10,560 mapping from a number of sources. The maps appear unfinished - with all military camps and other strategic sites removed. These maps were initially overprinted with the National Grid. In 1970, the first 1:10,000 maps were produced using the Transverse Mercator Projection. The revision process continued until recently, with new editions appearing every 10 years or so for urban areas.

Map Name(s) and Date(s)

054SW	1932	1:10,560
057NW	1932	1:10,560

Historical Map - Slice A



Order Details

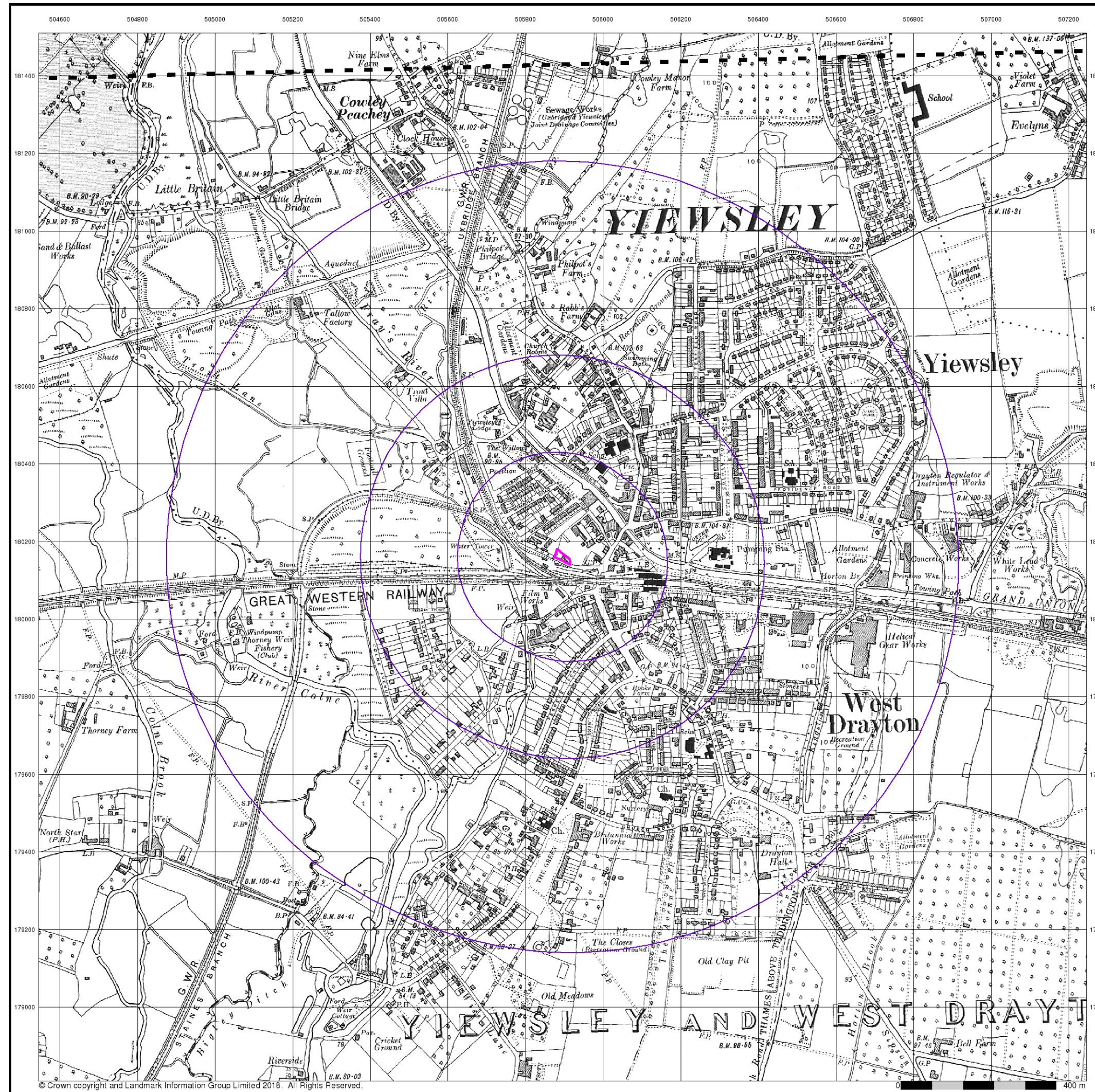
Order Number: 187695830_1_1
 Customer Ref: GSI 1059 JL 291118
 National Grid Reference: 505900, 180160
 Slice: A
 Site Area (Ha): 0.08
 Search Buffer (m): 1000

Site Details

Tavistock Road, Yiewsley, West Drayton, UB7 7QX

Landmark
 ●●● INFORMATION GROUP

Tel: 0844 844 9952
 Fax: 0844 844 9951
 Web: www.envirocheck.co.uk



Envirocheck®

● LANDMARK INFORMATION GROUP®

Middlesex

Published 1935

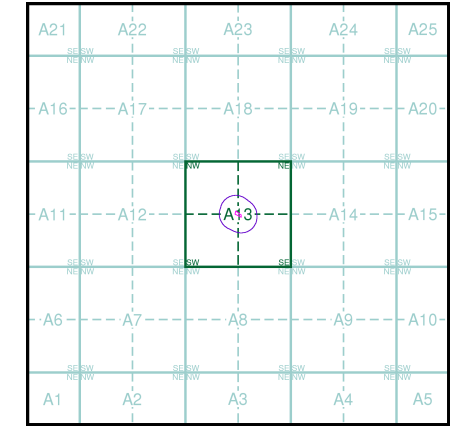
Source map scale - 1:10,560

The historical maps shown were reproduced from maps predominantly held at the scale adopted for England, Wales and Scotland in the 1840's. In 1854 the 1:2,500 scale was adopted for mapping urban areas; these maps were used to update the 1:10,560 maps. The published date given therefore is often some years later than the surveyed date. Before 1938, all OS maps were based on the Cassini Projection, with independent surveys of a single county or group of counties, giving rise to significant inaccuracies in outlying areas. In the late 1940's, a Provisional Edition was produced, which updated the 1:10,560 mapping from a number of sources. The maps appear unfinished - with all military camps and other strategic sites removed. These maps were initially overprinted with the National Grid. In 1970, the first 1:10,000 maps were produced using the Transverse Mercator Projection. The revision process continued until recently, with new editions appearing every 10 years or so for urban areas.

Map Name(s) and Date(s)

014NE 1935 1:10,560
014SE 1935 1:10,560

Historical Map - Slice A



Order Details

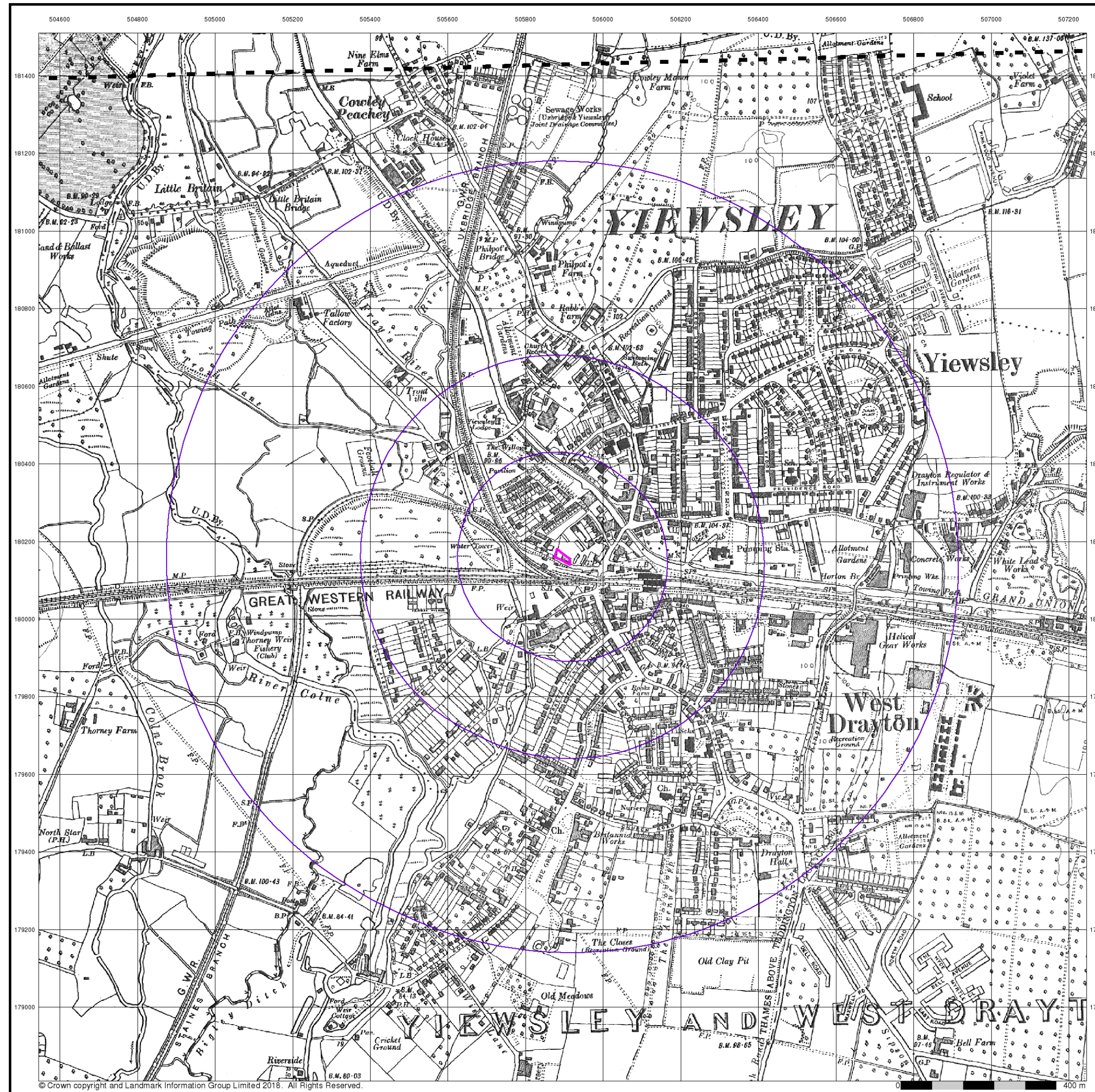
Order Number: 187695830_1_1
 Customer Ref: GSI 1059 JL 291118
 National Grid Reference: 505900, 180160
 Slice: A
 Site Area (Ha): 0.08
 Search Buffer (m): 1000

Site Details

Tavistock Road, Yiewsley, West Drayton, UB7 7QX

Landmark
 ●●● INFORMATION GROUP

Tel: 0844 844 9952
 Fax: 0844 844 9951
 Web: www.envirocheck.co.uk



Envirocheck®

LANDMARK INFORMATION GROUP®

Middlesex

Published 1938

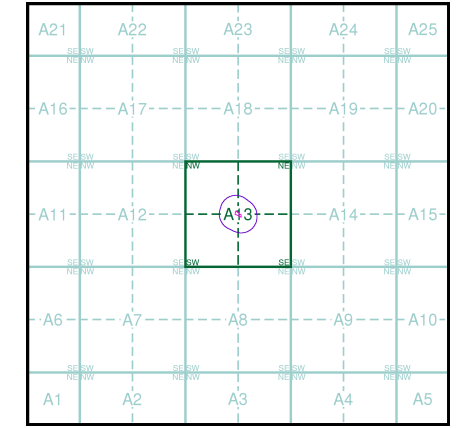
Source map scale - 1:10,560

The historical maps shown were reproduced from maps predominantly held at the scale adopted for England, Wales and Scotland in the 1840's. In 1854 the 1:2,500 scale was adopted for mapping urban areas; these maps were used to update the 1:10,560 maps. The published date given therefore is often some years later than the surveyed date. Before 1938, all OS maps were based on the Cassini Projection, with independent surveys of a single county or group of counties, giving rise to significant inaccuracies in outlying areas. In the late 1940's, a Provisional Edition was produced, which updated the 1:10,560 mapping from a number of sources. The maps appear unfinished - with all military camps and other strategic sites removed. These maps were initially overprinted with the National Grid. In 1970, the first 1:10,000 maps were produced using the Transverse Mercator Projection. The revision process continued until recently, with new editions appearing every 10 years or so for urban areas.

Map Name(s) and Date(s)

014NE 1938 1:10,560
014SE 1938 1:10,560

Historical Map - Slice A



Order Details

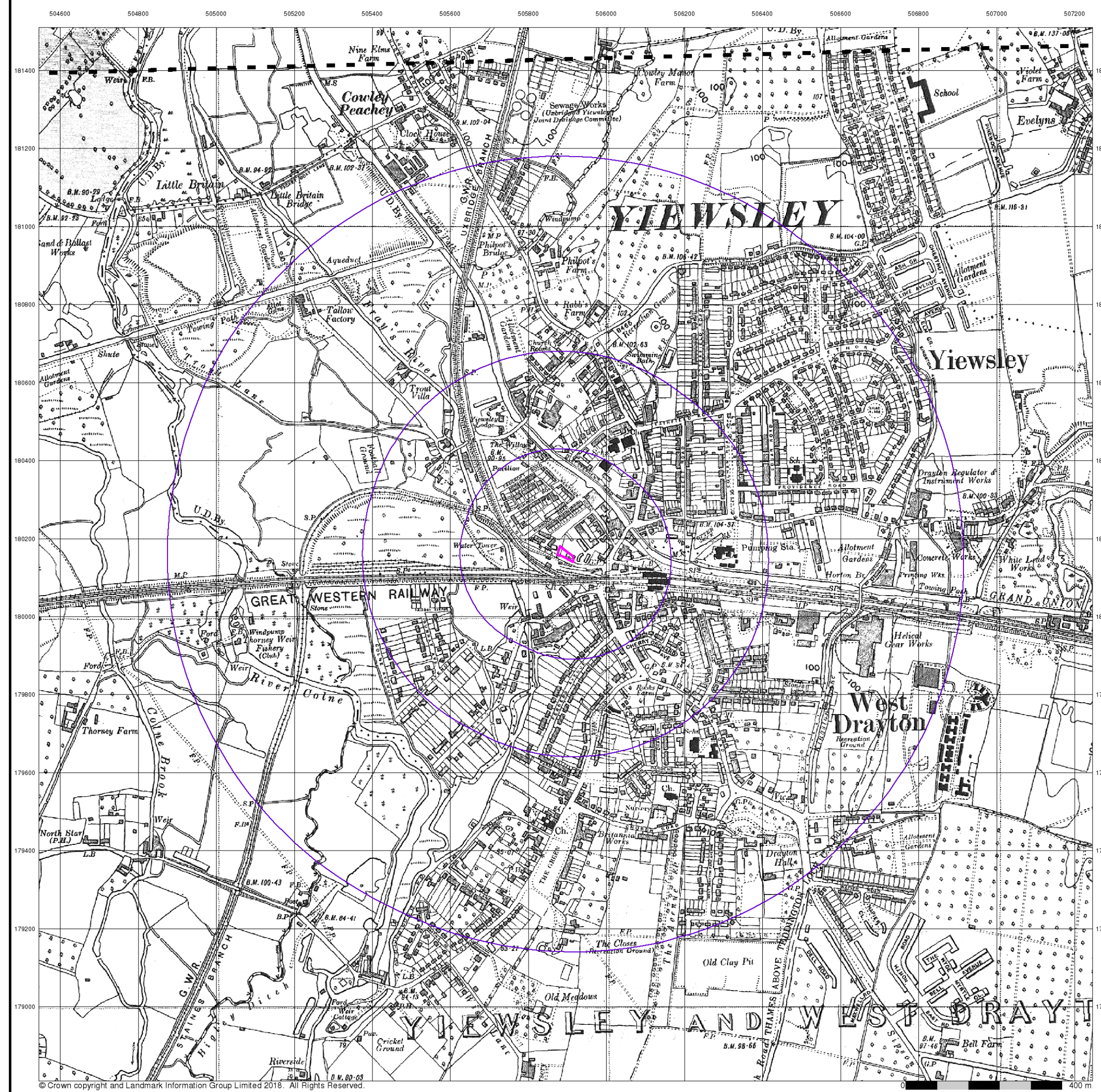
Order Number: 187695830_1_1
 Customer Ref: GSI 1059 JL 291118
 National Grid Reference: 505900, 180160
 Slice: A
 Site Area (Ha): 0.08
 Search Buffer (m): 1000

Site Details

Tavistock Road, Yiewsley, West Drayton, UB7 7QX

Landmark®
 INFORMATION GROUP

Tel: 0844 844 9952
 Fax: 0844 844 9951
 Web: www.envirocheck.co.uk



Envirocheck

LANDMARK INFORMATION GROUP

Middlesex

Published 1938

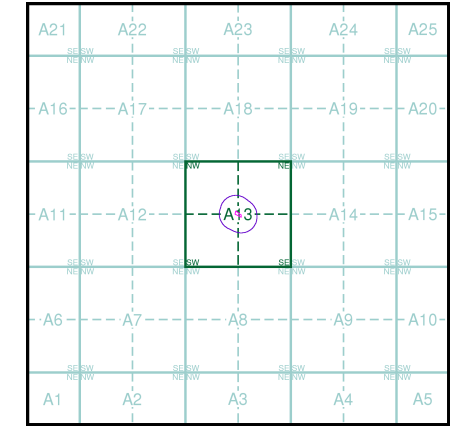
Source map scale - 1:10,560

The historical maps shown were reproduced from maps predominantly held at the scale adopted for England, Wales and Scotland in the 1840's. In 1854 the 1:2,500 scale was adopted for mapping urban areas; these maps were used to update the 1:10,560 maps. The published date given therefore is often some years later than the surveyed date. Before 1938, all OS maps were based on the Cassini Projection, with independent surveys of a single county or group of counties, giving rise to significant inaccuracies in outlying areas. In the late 1940's, a Provisional Edition was produced, which updated the 1:10,560 mapping from a number of sources. The maps appear unfinished - with all military camps and other strategic sites removed. These maps were initially overprinted with the National Grid. In 1970, the first 1:10,000 maps were produced using the Transverse Mercator Projection. The revision process continued until recently, with new editions appearing every 10 years or so for urban areas.

Map Name(s) and Date(s)

014NE 1938 1:10,560
014SE 1938 1:10,560

Historical Map - Slice A



Order Details

Order Number: 187695830_1_1
 Customer Ref: GSI 1059 JL 291118
 National Grid Reference: 505900, 180160
 Slice: A
 Site Area (Ha): 0.08
 Search Buffer (m): 1000

Site Details

Tavistock Road, Yiewsley, West Drayton, UB7 7QX

Landmark
 INFORMATION GROUP

Tel: 0844 844 9952
 Fax: 0844 844 9951
 Web: www.envirocheck.co.uk



Historical Aerial Photography

Published 1948

Source map scale - 1:10,560

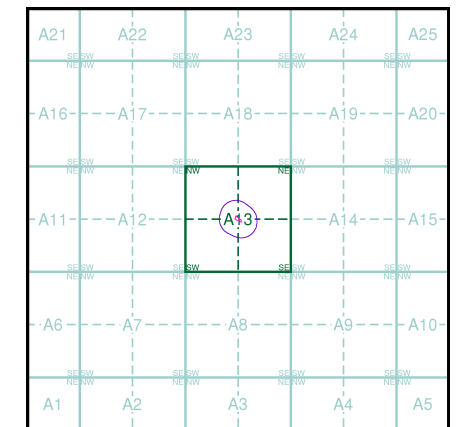
The Historical Aerial Photos were produced by the Ordnance Survey at a scale of 1:1,250 and 1:10,560 from Air Force photography. They were produced between 1944 and 1951 as an interim measure, pending preparation of conventional mapping, due to post war resource shortages. New security measures in the 1950's meant that every photograph was re-checked for potentially unsafe information with security sites replaced by fake fields or clouds. The original editions were withdrawn and only later made available after a period of fifty years although due to the accuracy of the editing, without viewing both revisions it is not easy to spot the edits. Where available Landmark have included both revisions.

© Landmark Information Group and/or Data Suppliers 2010.

Map Name(s) and Date(s)

TQ08SW 1948 1:10,560	TQ08SE 1948 1:10,560
TQ07NW 1948 1:10,560	TQ07NE 1948 1:10,560

Historical Aerial Photography - Slice A




Order Details

Order Number: 187695830_1_1
 Customer Ref: GSI 1059 JL 291118
 National Grid Reference: 505900, 180160
 Slice: A
 Site Area (Ha): 0.08
 Search Buffer (m): 1000

Site Details

Tavistock Road, Yiewsley, West Drayton, UB7 7QX



Historical Aerial Photography

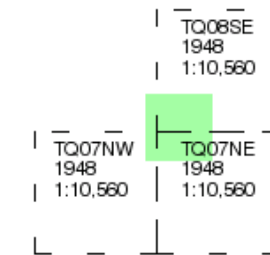
Published 1948

Source map scale - 1:10,560

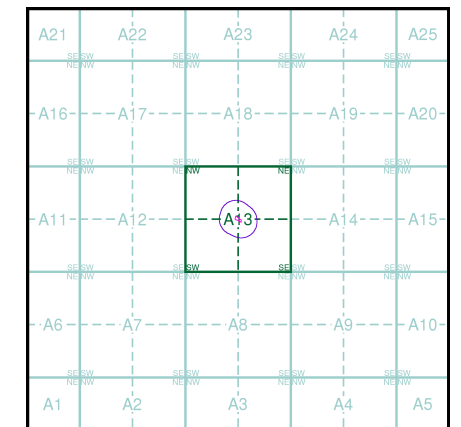
The Historical Aerial Photos were produced by the Ordnance Survey at a scale of 1:1,250 and 1:10,560 from Air Force photography. They were produced between 1944 and 1951 as an interim measure, pending preparation of conventional mapping, due to post war resource shortages. New security measures in the 1950's meant that every photograph was re-checked for potentially unsafe information with security sites replaced by fake fields or clouds. The original editions were withdrawn and only later made available after a period of fifty years although due to the accuracy of the editing, without viewing both revisions it is not easy to spot the edits. Where available Landmark have included both revisions.

© Landmark Information Group and/or Data Suppliers 2010.

Map Name(s) and Date(s)



Historical Aerial Photography - Slice A



Order Details

Order Number: 187695830_1_1
 Customer Ref: GSI 1059 JL 291118
 National Grid Reference: 505900, 180160
 Slice: A
 Site Area (Ha): 0.08
 Search Buffer (m): 1000

Site Details

Tavistock Road, Yiewsley, West Drayton, UB7 7QX