



**GEOENVIRONMENTAL SITE INVESTIGATION REPORT
PHASE I PRELIMINARY RISK ASSESSMENT
ON LAND AT
TAVISTOCK ROAD,
YIEWSLEY**

Prepared for: -

**Linea UB7 Limited
WE Hub
2b Redbourne Avenue
London
N3 2BS**

**GeoCon Site Investigations Ltd
Suite 2 Marple House
39 Stockport Road
Marple
Stockport
SK6 6BD**

**December 2018
Ref: J0444 JL (GSI1059) PI Report PP LH 291118**

| Quality Assurance | |
|---------------------|---|
| Report Title | Geoenvironmental Site Investigation Report: Phase I Preliminary Risk Assessment on land at Tavistock Road, Yiewsley |
| Report Reference | J0444 JL (GSI1059) PI Report PP LH 291118 |
| Appointed by | Linea UB7 Limited |
| Version | Version 8 |
| Status | Final |
| Date of First Issue | December 2018 |
| Revision Date | March 2021 |
| Written by | <p><i>Jon Lord</i></p> <p>For and on behalf of GeoCon Site Investigations Ltd Jon Lord M.Sc. B.Sc. (Hons) Engineering Geologist</p> |
| Reviewed by | <p><i>Ian Walker</i></p> <p>For and on behalf of GeoCon Site Investigations Ltd Ian Walker B.Sc. (Hons) F.G.S Director</p> |
| Authorised by | <p><i>Ian Walker</i></p> <p>For and on behalf of GeoCon Site Investigations Ltd Ian Walker B.Sc. (Hons) F.G.S Director</p> |

This document has been prepared for the titled project (or named part thereof) and should not be relied upon or used for any other project without an independent check being carried out as to its suitability and prior written authorization being obtained from GeoCon. GeoCon accepts no responsibility or liability for the consequences of the use of this document, wholly or in part, for any other purpose than that for which it was commissioned. Any persons using or relying upon this document for such other purpose do so at their own risk.

This report was prepared for the sole use of the named Client, as defined above, and shall not be relied upon or transferred to any other party without the express written authorisation of GeoCon. It may contain material subject to copyright or obtained subject to license; unauthorised copying of this report will be in breach of copyright/license.

From herein after GeoCon Site Investigations Ltd will be referred to as GeoCon.

GeoCon Offices:

Manchester (Head Office)

Suite 2 Marple House
39 Stockport Road
Marple
Stockport
SK6 6BD
Tel: 0844 504 3901

Birmingham

2nd Floor,
Quayside Tower,
Broad Street,
Birmingham.
B1 2HF
Tel: 0844 504 6901

London (East)

Fortis House
160 London Road,
Barking
London
IG11 8BB
Tel: 0844 504 7901

Newcastle-Upon-Tyne:

The Axis Building,
Maingate, Kingsway North,
Team Valley,
Gateshead,
NE11 0NQ
Tel: 0844 504 7981

Bristol:

2430 / 2440
The Quadrant,
Almondsbury,
Bristol,
BS32 4AQ
Tel: 0844 504 9208

London (West)

Park House,
111 Uxbridge Road,
Ealing,
London.
W5 5 LB
Tel: 0844 504 4901

TABLE OF CONTENTS

| | | |
|------------|--|-----------|
| 1.0 | INTRODUCTION..... | 1 |
| 1.1 | Instruction..... | 1 |
| 1.2 | Scope of Works | 1 |
| 1.3 | Limitations..... | 1 |
| 2.0 | SITE LOCATION AND DESCRIPTION..... | 2 |
| 2.1 | Site Location..... | 2 |
| 2.2 | Site Reconnaissance and Description | 2 |
| 2.3 | Current Site Usage | 2 |
| 2.4 | Future Site Usage..... | 2 |
| 2.5 | Surrounding Area | 2 |
| 2.6 | Statutory Services | 2 |
| 3.0 | SITE HISTORY | 3 |
| 3.1 | Site History..... | 3 |
| 3.2 | Aerial Photography | 3 |
| 4.0 | ENVIRONMENTAL SETTING..... | 6 |
| 4.1 | General..... | 6 |
| 4.2 | Published Geology | 6 |
| 4.3 | Hydrogeology..... | 6 |
| 4.4 | Hydrology..... | 7 |
| 4.5 | Flooding..... | 8 |
| 4.6 | Radon | 8 |
| 4.7 | Mining, Subsidence and Foundations | 8 |
| 4.8 | Landfills and Waste | 8 |
| 4.9 | Fuel Storage | 9 |
| 4.10 | Potentially Contaminative Uses..... | 9 |
| 4.11 | Hazardous Substances | 9 |
| 4.12 | Environmentally Sensitive Sites | 9 |
| 5.0 | PRELIMINARY GEOTECHNICAL ASSESSMENT | 10 |
| 5.1 | General..... | 10 |
| 5.2 | Discussion..... | 10 |
| 6.0 | PRELIMINARY RISK ASSESSMENT | 12 |
| 6.1 | Introduction | 12 |
| 6.2 | Risk Assessment Methodology | 12 |
| 6.3 | Outline Conceptual Site Model..... | 12 |
| 6.4 | Preliminary Risk Assessment..... | 14 |
| 7.0 | CONCLUSIONS AND RECOMMENDATIONS | 20 |
| 7.1 | Conclusions | 20 |
| 7.2 | Recommendations | 20 |
| 8.0 | REFERENCES..... | 22 |

LIST OF TABLES

TABLE 2.1: SITE SURFACE COVERING 2

TABLE 3.1: SITE HISTORY 4

TABLE 4.1: SOURCES OF INFORMATION..... 6

TABLE 4.2: PUBLISHED GEOLOGY..... 6

TABLE 4.3: POTENTIAL GEOLOGICAL HAZARDS 8

TABLE 5.1: POTENTIAL GEOTECHNICAL RISKS 10

TABLE 6.1: OUTLINE CONCEPTUAL SITE MODEL 14

TABLE 6.2: PRELIMINARY CONCEPTUAL SITE MODEL AND POTENTIAL POLLUTANT LINKAGES..... 18

APPENDICES

| Appendix | Information |
|----------|-----------------------------|
| A | Drawings |
| B | Landmark Envirocheck Report |
| C | Risk Assessment Matrix |

LIST OF ACRONYMS

| Acronym | Meaning |
|---------|--|
| BGS | British Geological Survey |
| BH | Borehole |
| CDM | Construction Design and Management |
| CL:AIRE | Contaminated Land: Applications In Real Environments |
| CLR | Contaminated Land Report |
| COSHH | Control Of Substances Hazardous to Health |
| CSM | Conceptual Site Model |
| DCP | Dynamic Cone Penetrometer |
| DEFRA | Department for Environment Foods and Rural Affairs |
| DP | Dynamic Probe |
| DoE | Department of Environment |
| DWS | Drinking Water Standard |
| EA | Environment Agency |
| EQS | Environmental Quality Standard |
| GAC | Generic Acceptance Criteria |
| HP | Hand Pit |
| HA | Hand Auger |
| LQM | Land Quality Management |
| mbgl | Meters Below Ground Level |
| MP | Mackintosh Probe |
| NGR | National Grid Reference |
| OS | Ordnance Survey |
| SGV | Soil Guideline Value |
| SSV | Soil Screening Value |
| WSV | Water Screening Value |
| SPOSH | Significant Possibility of Significant Harm |
| SPZ | Source Protection Zone |
| SSSI | Site of Special Scientific Interest |
| TP | Trial Pit |
| TT | Trial Trench |
| WS | Windowless Sample / Window Sample |

1.0 INTRODUCTION





1.1 Instruction

1.1.1 GeoCon Site Investigations Ltd (GeoCon) have been commissioned by Linea UB7 Limited (to be referred to as The Client from hereon in) to undertake a Phase I Preliminary Risk Assessment on Land at Tavistock road, Yiewsley.

1.1.2 It is understood that a Phase I Preliminary Risk Assessment is required to assist with a planning application for a proposed residential development at the site comprising the demolition of the existing building and replacement with a eight storey residential building with associated car parking, landscaping and amenity space.

1.1.3 This report is therefore provided to establish the potential for contamination at the site, to assist with a planning application for a proposed new residential development at the site, and to identify the indicative ground conditions for Geotechnical purposes.

1.2 Scope of Works

-  To appraise the land use history of the site by the examination of available historical plans.
-  To assess the environmental setting of the site with specific reference to geology, mining & quarrying, hydrogeology and hydrology.
-  To gain an understanding of any concerns of the regulatory authorities (Local Authority Planning, Building Control and Environmental Health departments and the Environment Agency) regarding local land filling, flooding, mining, quarrying and other concerns.
-  To produce a Preliminary Conceptual Site Model (CSM).

1.3 Limitations

1.3.1 The assessment and interpretation of the factual data obtained as part of this Phase I Preliminary Risk Assessment has been undertaken in accordance with standard consulting practise and with current national and international guidance.

1.3.2 This report presents the observations made during the Phase I Preliminary Risk Assessment and the factual data obtained. The conclusions and recommendations in this report are limited to those which can be made based on the findings of the survey and information provided by third parties. GeoCon assumes all third party data to be true and correct. No responsibility can be accepted by GeoCon for inaccuracies in the information provided by any other party.

1.3.3 This report is written in the context of an agreed scope of works and should not be used in a different context. Furthermore, new information, improved practises, and changes in legislation may require the reinterpretation of the report in whole or in part after its original issue. GeoCon reserve the right to alter their conclusions and recommendations in the light of further information that may become available. This report is provided for the sole use of the client and their professional advisors and is confidential to them unless agreed otherwise in writing.

2.0 SITE LOCATION AND DESCRIPTION

2.1 Site Location

2.1.1 The site is located on land at Tavistock Road, Yiewsley at approximate National Grid Reference NGR: 505900,180160 (centre of the site).

2.1.2 A site location plan is presented as Drawing No. GSI1059/01 in Appendix A.

2.2 Site Reconnaissance and Description

2.2.1 A site reconnaissance was carried out on the 27th November 2019. All details from the site walkover are included in the site description below.

2.2.2 The site is an irregular shaped piece of land, with an approximate area of 0.07Ha.

2.2.3 The site is currently occupied by a commercial property in the east of the site, with associated car parking area covered in hardstanding in the west of the site.

2.2.4 The topography of the site is generally flat.

2.2.5 The site is currently occupied by a car park covered in hardstanding.

2.2.6 An approximate distribution of the surface covering is given below in Table 2.1: Site Surface Covering

Table 2.1: Site Surface Covering

| Type of Surface Cover | Distribution (%) |
|--|------------------|
| Soft Ground (grassed and landscaped areas) | 0 |
| Hardstanding | 100 |
| Roadways | 0 |
| Buildings | 0 |
| Water (ponds, streams) | 0 |

2.2.7 The site is bounded by Tavistock Road to the south, a construction site to the north & east, and commercial/industrial properties & new development to the west.

2.2.8 Access to the site is via Tavistock Road from the south.

2.3 Current Site Usage

2.3.1 The site is currently being used as a site office with associated storage and welfare for the neighbouring construction site. The building was previously used as office space.

2.4 Future Site Usage

2.4.1 It is understood that the site will be redeveloped with a eight storey residential building comprising thirty two units and associated car parking.

2.4.2 At this stage GeoCon have not been provided with any proposed site plans.

2.5 Surrounding Area

2.5.1 The current surrounding land use to the site is generally within an urban setting comprising mixed residential and commercial properties in all directions.

2.5.2 The topography of the surrounding area is generally flat.

2.6 Statutory Services

2.6.1 GeoCon have not been provided with buried service location plans at this stage.

3.0 SITE HISTORY

3.1 Site History

3.1.1 The history of the site has been determined from available historical maps obtained as part of the Landmark Envirocheck Report and via the Envirocheck Analysis online historical mapping tool. The history of the site and of the surrounding area is summarised overleaf in Table 3.1: Site History. It should be noted that some of the maps come with little to no coverage.

3.1.2 The information presented overleaf in Table 3.1: Site History, is given based on the distance and direction from the closest point of each feature to the site. The table presents the data broken down into the following categories: - feature; the potential use of each feature where applicable; the date each particular feature is first observed; the direction of each feature from the site; the approximate distance of each feature from the site; the approximate area of each feature; and any other relevant information regarding the site and surrounding area in general.

3.2 Aerial Photography

1948 Aerial Photograph:

3.2.1 The 1948 aerial photo is generally unclear; however, the site appears to be occupied by an unknown building. The surrounding area appears developed with residential, commercial and industrial properties.

1999 Aerial Photograph:

3.2.2 The 1999 aerial photo shows the site is now developed with an unknown building with an associated car parking area. The surrounding area is within an urban setting and is occupied by mixed residential, commercial and industrial properties with associated highway network.

3.2.3 area fully developed with residential, commercial and industrial properties.

Recent Aerial Photograph:

3.2.4 Recent aerial photography shows the site is still developed with an unknown building with an associated car parking area. The surrounding area is within an urban setting and is occupied by mixed residential and commercial properties with associated highway network.

Table 3.1: Site History

| Feature | Date first observed | Date no longer shown | Direction from site centre | Distance (m) from site centre | Area (m2) | General notes |
|---------------------------|---------------------|----------------------|----------------------------|-------------------------------|-----------|---|
| Printing Works | 1914 | 1935 | SE | On Site | 267 | N/A |
| Works | 1964 | Still Present | E | On Site | 751 | 1970: Labelled as a Dye Works |
| Building | 1935 | 1964 | SE | On Site | 316 | N/A |
| Mill | 1964 | 2018 | NW | 1 | 2720 | 1968: Relabelled as a Joinery Works. |
| Depot | 1964 | 2018 | N | 1 | 2294 | N/A |
| Depot | 1964 | 2018 | E | 6 | 1623 | N/A |
| Goods Shed | 1896 | 1970 | SW | 18 | 1477 | N/A |
| Works | 1964 | 2018 | NE | 20 | 5488 | 1970: Labelled as an Engineering Works |
| Railway Line | 1896 | Still Present | NW | 29 | N/A | N/A |
| Railway Line | 1878 | Still Present | S | 43 | N/A | N/A |
| Factory | 1964 | 2018 | NE | 44 | 1068 | 1970: Labelled as a Joinery Works. 1992: Labelled as a Works |
| Works | 1964 | 2003 | S | 56 | 1843 | 1970: Labelled as an Engineering Works 1992: Labelled as a Depot |
| Works | 1964 | 2003 | S | 71 | 857 | 1970: Labelled as an Engineering Works |
| Factory | 1964 | 2003 | SW | 79 | 6897 | 1970: Labelled as a Paint Works |
| Electricity Sub Station | 1968 | Still Present | NW | 93 | N/A | N/A |
| Electricity Sub Station | 1977 | Still Present | E | 96 | N/A | N/A |
| Works | 1977 | 1992 | E | 108 | 655 | N/A |
| Works | 1964 | 2009 | NE | 108 | 3572 | N/A |
| Electricity Sub Station | 2009 | Still Present | S | 109 | N/A | N/A |
| Film Works | 1934 | 1964 | SW | 114 | 2700 | N/A |
| Rotary Photographic Works | 1919 | 1964 | S | 117 | 7423 | N/A |
| Garage | 1977 | 1992 | SE | 117 | 968 | N/A |
| Works | 1964 | 2018 | NE | 127 | 456 | 1970: Labelled as an Engineering Works |
| River | 1884 | Still Present | SW | 128 | N/A | N/A |
| Works | 1964 | 1992 | N | 130 | 2503 | 1970: Labelled as a Joinery Works |
| Engineering Works | 1972 | 1992 | S | 131 | 2502 | 1970: Labelled as a Works |
| Coal Depot | 1970 | Still Present | W | 149 | 27271 | N/A |
| Works | 1992 | 2009 | SW | 151 | 629 | N/A |
| Warehouse | 1972 | 1992 | S | 154 | 2796 | 1970: Labelled as a Works |
| Canal | 1878 | Still Present | NE | 156 | N/A | N/A |
| Flour Mill | 1885 | 1914 | SW | 157 | 2252 | Labelled as Lower Colham Mill |
| Works | 1964 | Still Present | N | 160 | 1490 | 1970: Labelled as an Engineering Works |
| Works | 1964 | 1987 | NW | 166 | 3273 | 1970: Labelled as an Engineering Works |
| Smithy | 1895 | 1935 | NE | 173 | 125 | N/A |
| River | 1884 | Still Present | SW | 174 | N/A | N/A |

| | | | | | | |
|-------------------------|------|---------------|----|-----|------|--|
| Warehouse | 1972 | 1992 | S | 175 | 3064 | 1970: Labelled as a Works |
| Works | 1977 | 2018 | SE | 177 | 1305 | N/A |
| Electricity Sub Station | 1972 | 1992 | S | 180 | N/A | N/A |
| Works | 1977 | Still Present | E | 181 | 1916 | N/A |
| Depot | 1966 | 1987 | NE | 187 | 2048 | N/A |
| Victoria Oil Works | 1878 | 1895 | E | 187 | 653 | N/A |
| Electricity Sub Station | 1977 | Still Present | E | 188 | N/A | N/A |
| Works | 1964 | Still Present | N | 199 | 575 | 1970: Labelled as an Engineering Works |
| Works | 1964 | 2009 | N | 211 | 649 | N/A |
| Works | 1977 | Still Present | E | 220 | 1853 | N/A |
| Works | 1964 | Still Present | N | 220 | 416 | N/A |
| Gravel Pit | 1878 | 1895 | SE | 229 | 1489 | N/A |
| Electricity Sub Station | 1992 | Still Present | SE | 231 | N/A | N/A |
| Works | 1977 | 2018 | E | 233 | 1088 | N/A |
| River | 1885 | Still Present | S | 238 | N/A | N/A |

| | |
|--------------------------------------|--|
| Site and surrounding area in general | <p>1885: Site is undeveloped agricultural land. Surrounding land use is primarily agricultural land with residential and commercial properties to the south.</p> <p>1914: Site developed with a Printing Works. Surrounding area is further developed with residential and commercial properties in all directions.</p> <p>1934: Printing works no longer shown, replaced with an undisclosed building.</p> <p>1964: Works shown across the entirety of the site. Surrounding land use is fully developed with commercial and residential properties.</p> <p>1970: Works shown on site labelled as a Dye Works</p> <p>1992: Works shown on site relabelled as a Works</p> <p>2013: Site no longer labelled, however a building is still present.</p> |
|--------------------------------------|--|

4.0 ENVIRONMENTAL SETTING

4.1 General

4.1.1 A number of third parties have been approached to collate information relating to the site, its environmental setting, and any issues pertaining. The following third party sources have been utilised which are outlined in Table 4.1: Sources of Information:

Table 4.1: Sources of Information

| Source | Information |
|---------------------------------|---|
| Landmark | Landmark Envirocheck Report Geology Report |
| British Geological Survey (BGS) | The BGS Geological Map Sheet 255 Beaconsfield and 269 Windsor combined solid & drift edition BGS Open Geoscience online geological |
| Ordnance Survey | OS Open Data online mapping tool |
| Coal Authority | Online Gazetteer of England and Wales |
| Environment Agency (EA) Online | Water Quality Data and Aquifer designation |

4.1.2 The Landmark Envirocheck report is provided in Appendix B and all relevant parts of other third party responses, where available, are presented within the indicated appendices.

4.2 Published Geology

4.2.1 The British Geological Survey shows the site to be underlain by the geological succession outlined below Table 4.2: Published Geology.

Table 4.2: Published Geology

| Geology | Description /strata |
|-------------|-------------------------|
| Artificial | Made Ground (Undivided) |
| Superficial | Langley Silt Member |
| Bedrock | London Clay Formation |

4.2.2 The artificial geology recorded underlying the site is shown to be Made Ground (Undivided) which is generally described as '*Variable composition. Man-made superficial deposit*' (BGS general description).

4.2.3 The superficial geology recorded underlying the site is shown to be the Langley Silt Member which is generally described as '*Sand and gravel, locally with lenses of silt, clay or peat.*' (BGS general description).

4.2.4 The bedrock geology beneath the site is shown to be the London Clay Formation which is generally described as '*bioturbated or poorly laminated, blue-grey or grey-brown, slightly calcareous, silty to very silty clay, clayey silt and sometimes silt, with some layers of sandy clay.*' (BGS general description).

4.3 Hydrogeology

Superficial Deposits

4.3.1 The Environment Agency aquifer classification scheme indicates that the superficial aquifer designation for the site is classed as Unproductive Strata which are generally described as '*rock layers or drift*

deposits with low permeability that have negligible significance for water supply or river base flow' (EA general description).

Bedrock

- 4.3.2 The Environment Agency aquifer classification scheme indicates that the bedrock aquifer designation for the site is classed as Unproductive Strata which are generally described as '*rock layers or drift deposits with low permeability that have negligible significance for water supply or river base flow*' (EA general description).

Groundwater Abstractions

- 4.3.3 There are no licensed groundwater abstraction points within 1000m of the site. The nearest to the site is located approximately 1547m to the east for make-up or top-up water. There are a further twelve licensed groundwater abstraction points between 1000 and 2000m of the site for spray irrigation, general washing, and sand & gravel washing.
- 4.3.4 There are no public drinking water abstractions within 2000m of the site.
- 4.3.5 It is possible that there may be private unlicensed water abstractions that exist locally in the area.
- 4.3.6 There are no Source Protection Zones (SPZ) within 2000m of the site.

4.4 Hydrology

- 4.4.1 The nearest surface watercourse to the site is located approximately 130m to the west for Fray's River.
- 4.4.2 There are two EA General Quality Assessment (GQA) data available within 250m of the site, the nearest is located approximately 162m to the southwest for Fray's River for GQA River Quality Grade B.
- 4.4.3 There are ten discharge consents within 250m of the site. The nearest to the site is located approximately 43m to the south for trade discharge cooling waters. The remaining entries are for cooling waters, surface water discharge, and treated sewage effluent.
- 4.4.4 There are six pollution incidents to controlled waters within 250m of the site. Further details are given below:
- ✚ Category 3 (minor incident) located approximately 164m to the northeast for an unknown pollutant.
 - ✚ Category 3 (minor incident) located approximately 168m to the northeast for a chemical's pollutant.
 - ✚ Category 3 (minor incident) located approximately 164m to the southeast for an unknown pollutant.
 - ✚ Category 2 (significant incident) located approximately 175m to the southwest for an oil's pollutant.
 - ✚ Category 3 (minor incident) located approximately 180m to the southwest for an oil's pollutant.
 - ✚ Category 3 (minor incident) located approximately 236m to the southwest for an unknown sewage pollutant.

Surface Water Abstractions

- 4.4.5 There is one licensed surface water abstraction points within 1000m of the site, located approximately 647m to the north for cooling. There are a further six licensed surface water abstraction points between

1000 and 2000m of the site for spray irrigation, hydroelectric power generation, dust suppression, process water, and make-up or top-up water.

4.4.6 It is possible that there may be private unlicensed water abstractions that exist locally in the area.

4.5 Flooding

4.5.1 Landmark indicates that the site is located within 250m of an area at risk of flooding from rivers or sea.

4.5.2 Landmark indicates that the site is located within 250m of an area at risk of flooding from surface waters (i.e. pluvial – rainfall, sewers, drains etc.).

4.5.3 The site lies within an area that may be affected by flooding from groundwater at the surface.

4.6 Radon

4.6.1 The site is within a lower probability radon area, as less than 1% of homes are above the action level. Therefore, no radon protection measures are necessary in the construction of new dwellings or extensions.

4.7 Mining, Subsidence and Foundations

4.7.1 There are no BGS recorded mineral sites within 250m of the site boundary.

4.7.2 The Coal Authority online gazetteer indicates that the site is not located within a coal mining area and that a Coal Authority mining report is not required for the site.

4.7.3 The Coal Authority indicates that the site not located within a brine extraction area.

4.7.4 Landmark indicates that the risk from non-coal mining is negligible.

4.7.5 The British Geological Survey provide risk ratings for the potential geological hazards outlined below in Table 4.3: Potential Geological Hazards.


Table 4.3: Potential Geological Hazards

| Potential Geological Hazard | Hazard Potential |
|-----------------------------|------------------|
| Compressible Ground | No hazard |
| Collapsible Ground | Low |
| Ground Dissolution | No hazard |
| Running Sands | No hazard |
| Shrinking or Swelling Clay | Very low |
| Landslides | Very low |

4.8 Landfills and Waste

4.8.1 There are no landfill sites or other waste associated sites within 250 m of the site boundary.

4.8.2 There are three areas where the potential for infilling is possible that have been identified by Landmark that they may have been infilled within unknown materials. Further details are given below:

 Pond located approximately 142m to the north, dated 1392.

 Pond located approximately 207m to the southwest, dated 1960.

 Pit/quarry located approximately 217m to the east, dated 1990.

4.8.3 There is one area where the potential for infilling is possible that has been identified on the historical maps and is no longer shown on more recent maps indicating that it may have been infilled within

unknown materials. This is located approximately 229m to the southeast for a gravel pit, dated between 1878 and 1895 (this is likely to be the same as the pit/quarry identified by Landmark at 217m to the east).

4.8.4 The British Geological Survey shows that artificial deposits of Made Ground (Undivided) are shown to be underlying the site. The Made Ground (Undivided) appears to extend off the site to the southwest, while Worked Ground is shown to the north and east of the site.

4.8.5 Made ground is highly likely to be present on the site with unknown thickness and composition.

4.9 Fuel Storage

4.9.1 There is one fuel station within 500 m of the site, located approximately 407m to the southeast of the site.

4.10 Potentially Contaminative Uses

4.10.1 There are sixty-five contemporary trade directories within 250m of the site. The closest to the site is located approximately 5m to the southeast for road haulage services. Remaining pertinent entries include builders merchants, dairies, distribution services, garage services, commercial vehicle bodybuilders & repairers, conveyors & conveyor belts, print finishers, garage equipment, coal companies, car dealers, commercial cleaning services, ironing & home laundry services, generators sales & service, washing machines servicing & repairs, air conditions & refrigeration contractors, tool design manufacturers & makers, waste disposal services, copying & duplicating services, printers, electronic equipment manufacturers & assemblers, pharmaceutical manufacturers & distributors, coal & smokeless fuel merchants & distributors, commercial vehicle servicing repairs & parts, breakdown and recovery, firework stockists, exhaust & shock absorber centres, computer manufacturers, plastics machinery & equipment manufacturers, boilers servicing & repairs, hardware, air compressors, printers glass/metal/plastics, lithographic plate makers, precision engineers, and dry cleaners.

4.10.2 There is one manufacturing and production point of interest located on site, for a work/factory. There are a further twenty manufacturing and production points of interest located within 250m of the site. The nearest of which is located approximately 5m to the northwest for a works/factory. The remaining entries are for works/factories, and stone quarrying & preparation.

4.11 Hazardous Substances

4.11.1 There are no hazardous substance uses recorded within 500m of the site.

4.12 Environmentally Sensitive Sites

4.12.1 There is one environmental sensitivity site recorded within 250m of the site, located approximately 249m to the northwest of the site, for an area of adopted green belt.

5.0 PRELIMINARY GEOTECHNICAL ASSESSMENT

5.1 General

- 5.1.1 The underlying shallow geology is likely to consist of Made Ground, overlying Langley Silt Member, overlying London Clay Formation, which generally comprise varying unnatural deposits, silt and clay respectively.
- 5.1.2 Based upon the information reviewed, a list of potential geotechnical risks has been outlined below in Table 5.1: Potential Geotechnical Risks, which presents a summary of the likely geotechnical risks potentially present at the site.

Table 5.1: Potential Geotechnical Risks

| Existing or Potential Features of Concern | Geotechnical Consideration | Geotechnical Risk to Proposed Development |
|--|---|--|
| Made Ground | Any potential made ground beneath the site. | Made ground can cause total and differential settlement of any new structures. |
| Trees and vegetation | Large mature trees adjacent to the northern, eastern, and western site boundaries. | Tree roots have the potential to cause clay soils to shrink causing settlement of new structures. |
| Shrinkage and expansion of clay soils | Clay soils beneath the site. | Potential for shrinkage and/or heave of clay soils causing damage to new structures. |
| Groundwater ingress | Shallow groundwater beneath the site. | Shallow ground water can have an impact on construction and foundation excavations. Pumping and/or dewatering may be required. |
| Existing / former foundations and underground structures | New buildings may be situated upon the sites of former demolished buildings or buildings that will be demolished as part of the proposed development. | Uneven founding, inconsistent ground conditions, and unsuitable bearing capacity for new structures. |
| Aggressive ground | Chemical content of the soils beneath the site. | Chemically aggressive ground may have the potential to attack buried concrete. |
| Soft / loose / weak soils and / or rock beneath the site | Unsuitable founding strata beneath the site. | Soft and lose soils or weak rock may be in adequate to found on. A suitable foundation option should be selected based on the actual ground conditions beneath the site. |
| Embankments | Unstable slopes and embankments. | Collapse onto or into any new developments |
| Shallow mine workings beneath the site | Any coal seams present beneath the site may have been worked in the past. | Worked mine seams leave voids underground that have the potential to settle when new loads are placed above them. |

5.2 Discussion

Structures

- 5.2.1 The nature and distribution of geotechnical properties of the near surface strata have not been fully identified within this study, therefore it is not possible at this stage, to give meaningful advice as to the type, nature, and construction of any foundations for the proposed development.
- 5.2.2 The site is not considered to be affected by shallow coal mining.

5.2.3 The site is not considered to be affected by brine extraction.

Sustainable Drainage

- 5.2.4 In accordance with National Planning Policy Framework (NPPF) the Planning Authority are likely to insist that surface water drainage from any new-build or redevelopment complies with current design practices for Sustainable Drainage Systems (SuDS) construction of separate drainage systems for foul and surface water. Surface water shall be required to be attenuated reducing the discharge of water from the site requiring treatment and disposal. A 20% reduction in surface water discharge rates off the site is to be expected – allowing for the 1 in 100 year storm event and allowing for climate change.
- 5.2.5 Based on the indicative ground conditions it is unlikely that sustainable drainage would be suitable at the site. The presence and thickness (if present) of made ground at the site may also be a factor in the practicality of sustainable drainage at the site. It is understood that a form of sustainable drainage will be incorporated into the buildings by way of 'green roofs'.

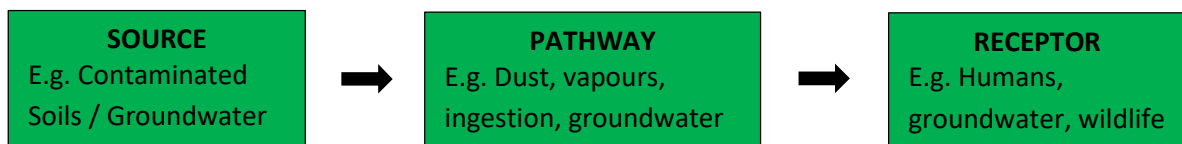
6.0 PRELIMINARY RISK ASSESSMENT

6.1 Introduction

6.1.1 In statutory guidance regarding potentially contaminated land, risk assessments are used as a technique on a site-specific basis to identify potential environmental issues. As recommended by BS 10175 an Initial Conceptual Generic Model has been formulated which defines the 'pollutant linkage' through source, pathway and receptor methodology. All three must be present in order to pose a risk to the end users and to the environment; i.e. if there is no pathway between the source and the receptor, then there is no 'pollutant linkage' and hence negligible risk to the receptor.

6.2 Risk Assessment Methodology

6.2.1 The purpose of a Phase I Preliminary Risk Assessment (Desk Study) is to obtain information regarding the site or property to gain a preliminary understanding of potential environmental issues. This information includes existing and proposed use, site history, and environmental setting. The information obtained is used to develop a Conceptual Site Model (CSM), which describes potential hazards (sources), pathways, and receptors, which may be relevant to a property or site. The following definitions have been adapted from Part IIA of the Environmental Protection Act (EPA) 1990:



6.2.2 **Source** – A source can be defined as a potential contaminant, substance, or condition that has the potential to cause harm to the environment, humans or other flora and fauna.

6.2.3 **Pathway** – A pathway is defined as the route by which a source is brought into contact with a receptor. This can include the transport of contamination via groundwater, wind borne dust, vapours, excavation and deposition, dermal contact, ingestion and inhalation.

6.2.4 **Receptor** – Receptors are defined as anything that can be affected by a source such as human beings, flora and fauna, other living organisms, groundwater and surface water, physical systems and built structures.

6.2.5 Some of the above such as groundwater, surface water, flora, and fauna can be considered as both pathways and receptors.

6.2.6 A risk may be considered significant if all three of the above stages are present and thereby forming a pollutant linkage.

6.3 Outline Conceptual Site Model

6.3.1 The potential risks based on the collated information gathered as part of this Phase I Preliminary Risk Assessment are discussed below.

Potential Sources (on and off site):

6.3.2 The following potential sources of contamination have been identified:-

- ✚ Reworked / made ground beneath the site associated with construction and demolition on site and of the surrounding area.
- ✚ Potential for contamination to have occurred at the site as a result of historical and contemporary industrial processes at the site.

- ✚ Potential for mobile hydrocarbon contamination at the site associated with historical and contemporary industrial uses / processes within influencing distance.
- ✚ Potential for hazardous ground gasses associated with any made ground beneath the site, and areas of potentially infilled land within influencing distance of the site.
- ✚ Potential for PCB's from nearby electrical substations.

Potential Pathways

6.3.3 The following potential pathways have been identified at the site:

- ✚ Ingestion and inhalation of site generated dust.
- ✚ Dermal contact with contaminated materials.
- ✚ Inhalation, suffocation, and potential of explosion from hazardous ground gasses from off-site sources.
- ✚ Leaching of contaminants present in any made ground beneath the site into underlying soils, nearby surface waters and groundwater beneath the site.

Potential Receptors

6.3.4 The following potential receptors have been identified:

- ✚ Site end users and construction workers could be at risk from exposure to contaminated soils/materials at the site via ingestion, direct contact, and inhalation of contaminated dust/vapours. Members of the public off-site could also be at risk from inhalation of contaminated dust.
- ✚ End users of the site could be at risk from hazardous concentrations of ground gases via inhalation.
- ✚ Aquifer and drinking water beneath the site could be at risk from potential leachable and/or mobile contaminants at the site.
- ✚ Nearby surface water courses could be at risk from potential leachable and/or mobile contaminants at the site.
- ✚ Other ecosystems could also be at risk from potential contamination at the site.
- ✚ Any effluent 'aggressive' groundwater leaching contaminating substances from the made ground across the site has the potential to attack below ground structures and services.

6.3.5 Table 6.1: Outline Conceptual Site Model overleaf shows the outline conceptual site model with generic potential pollutant linkages.

Table 6.1: Outline Conceptual Site Model

| Source of Contamination | Pathway | Receptor |
|--|---|---|
| Metals and metalloids (possibly contained within any Made Ground beneath the site) Asbestos fibres (possibly contained within any made ground beneath the site) | Ingestion of soil | Current and future site users Neighbouring residents Construction workers |
| | Inhalation of dust | |
| | Dermal contact | |
| | Consumption of home grown vegetables | Plants within landscaping |
| Any Organic Contamination (possibly contained within any made ground beneath the site or from off-site sources) | Plant Uptake | Plants within landscaping |
| | Leaching from contaminated soils into groundwater with vertical and lateral migration | Groundwater within Aquifer Local water courses |
| | Ingestion of soil | Current and future site users Neighbouring residents Construction workers |
| | Inhalation of dust & vapours | |
| Dermal contact | | |
| Off-site contaminated groundwater migrating beneath this site from nearby sites | Consumption of home grown vegetables | Below ground service and structures |
| | Reaction | Groundwater within Aquifer Local water courses |
| | Leaching from contaminated soils into groundwater or direct contact with groundwater followed by vertical and lateral migration | |
| | Inhalation of vapours | Current and future site users Construction workers |
| Dermal contact | | |
| Reaction | Below ground services | |
| Hazardous ground gases (from any made ground present on site, local infilling, mine shafts, gases migrating up from Coal Seams beneath the site through minor faults/joints/fissures and through the drift, degradation of any organic contamination/matter (e.g. within Relict Topsoil horizons beneath the site) | Explosion | Current and future site users Neighbouring residents Construction workers |
| | Asphyxiation | |
| | Inhalation | |
| | Migration into buildings followed by build-up in poorly ventilated confined areas and | |

6.4 Preliminary Risk Assessment

- 6.4.1 The Preliminary Risk Assessment has been evaluated using a probability / consequence matrix, which is provided in Appendix C.
- 6.4.2 Based on the site history and the environmental information available, potential contaminants identified on this site may include heavy metals metalloids and inorganics, organic and hydrocarbons, volatiles, PCB's, and asbestos. The discussion below assesses the risk from these potential contaminants with a justification on whether they would likely be present and have the potential to cause significant harm and provides a risk rating for the site.
- 6.4.3 It is understood that the site will be redeveloped with a eight storey residential building with associated car parking, landscaping and amenity space.
- 6.4.4 The underlying geology of the site and surrounding area is indicated to be Made Ground, overlying Langley Silt Member, overlying London Clay Formation which are of very low to low permeability.

Human Health

- 6.4.5 The potential for heavy metals, metalloids and inorganics to be present on or beneath the site is considered to be moderate. From the information available, the site itself has had some historical use. Therefore, there it is likely that made ground will be present beneath the site associated with the past construction and demolition at the site and the surrounding neighbourhood. Therefore, the risk from heavy metals, metalloids and inorganic contamination is considered to be **moderate**.
- 6.4.6 The potential for mobile, organic and leachable contamination to be present from historical and contemporary land uses on land within influencing distance of the site is considered to be low to moderate, due to the historical and contemporary on site uses on site uses and those within the surrounding area. The likelihood for this contamination to have migrated onto the site the site is considered to be low to moderate based on the distances between the features and the site, and the

generally impermeable geology beneath the site. Therefore, the risk from mobile, organic and leachable contamination is considered to be **low to moderate**.

- 6.4.7 The potential for volatile (VOC's & SVOC's) contamination to be present from historical and contemporary land uses on land within influencing distance of the site is considered to be low to moderate, due to the historical and contemporary on site uses on site uses and those within the surrounding area. The likelihood for this contamination to have migrated onto the site the site is considered to be low based on the distances between the features and the site, and the generally impermeable geology beneath the site. Therefore, the risk from volatile (VOC's & SVOC's) contamination is considered to be **low**.
- 6.4.8 There are six electric substations within 250 m of the site. Further details are given below:
- ✚ Substation located approximately 93m to the northwest, first observed on the 1968 map.
 - ✚ Substation located approximately 96m to the east, first observed on the 1977 map.
 - ✚ Substation located approximately 109m to the south, first observed on the 2009 map.
 - ✚ Substation located approximately 180m to the south, first observed on the 1972 map and no longer shown after 1992.
 - ✚ Substation located approximately 188m to the east, first observed on the 1977 map.
 - ✚ Substation located approximately 231m to the southeast, first observed on the 1992 map.
- 6.4.9 Four of these predate the 1981 ban on PCB's.
- 6.4.10 Therefore, considering the dates of the substations being before 1981 when the use of PCB's were banned, the distances from site, and the underlying geology, the risks from PCB's are considered to be **low**.
- 6.4.11 It is possible that further electric substations or former electric substations are present within influencing distance to the site associated with the surrounding area that have not been identified on the historical maps.
- 6.4.12 Asbestos fibres could be present within any made ground shallow soils beneath the site from past site uses and phase of construction and demolition. Therefore, risks from asbestos are considered to be **low to moderate**.
- 6.4.13 Therefore, the likelihood of a potential Human Health pollutant linkage is considered to be moderate, and the risks to future end users are considered to be **moderate** risk of being affected by the soils and groundwater beneath this site at this stage.
- 6.4.14 Risks to neighbouring residents posed by the soils and groundwater beneath this site are likely to be **low**
- 6.4.15 Risks to construction workers posed by the soils and groundwater beneath this site are likely to be **low to moderate**, given the development is for a change of end use.

Ground Gasses

- 6.4.16 There are no landfill sites or other waste associated sites within 250 m of the site boundary. There are three areas where the potential for infilling is possible that have been identified by Landmark that they may have been infilled within unknown materials.
- 6.4.17 The British Geological Survey shows that artificial deposits of Made Ground (Undivided) are shown to be underlying the site. The Made Ground (Undivided) appears to extend off the site to the southwest, while Worked Ground is shown to the north and east of the site.

- 6.4.18 Therefore, the risks to future end users and buildings are considered to be **moderate**; the risks to construction workers from the site are considered to be **low to moderate**; and the risks to neighbouring residents from the site are considered to be **low** at this stage.
- 6.4.19 Landmark indicates that the site is within a lower probability radon area, as less than 1% of homes are above the action level. Therefore, no radon protection measures are necessary in the construction of new dwellings or extensions.

Plants and Native Grasses

- 6.4.20 Any plants that may be grown at the site in areas of landscaping may potentially be at risk from phytotoxic elements in any artificial soils beneath the site.

Groundwater

- 6.4.21 The Environmental Agency aquifer classification scheme indicates that both the superficial aquifer and the bedrock aquifer designation for the site are classed as Unproductive Strata. There are no licensed groundwater abstraction points within 1000m of the site. The nearest to the site is located approximately 1547 m to the east for make-up or top-up water. There are no public drinking water abstractions within 2000m of the site. It is possible that there may be private unlicensed water abstractions that exist locally in the area.
- 6.4.22 There are no Source Protection Zones (SPZ) within 2000m of the site.
- 6.4.23 Therefore, based on the above and the sites low to moderate potential for contamination, the risks to drinking water and groundwater are considered to be **very low** at this stage.

Surface Water

- 6.4.24 The nearest surface watercourse to the site is located approximately 130m to the west for Fray's River. There are two EA General Quality Assessment (GQA) data available within 250m of the site, the nearest is located approximately 162m to the southwest for Fray's River for GQA River Quality Grade B.
- 6.4.25 There are ten discharge consents within 250m of the site. The nearest to the site is located approximately 43m to the south for trade discharge cooling waters. There are six pollution incidents to controlled waters within 250m of the site, the nearest to the site is located approximately 164m to the northeast for a Category 3 (minor incident) for an unknown pollutant. There is one licensed surface water abstraction points within 1000m of the site, located approximately 647m to the north for cooling.
- 6.4.26 Therefore, based on the above and the sites low to moderate potential for contamination, the risks to surface waters are considered to be **very low** at this stage.

Flooding

- 6.4.27 Landmark indicates that the site is not located within an area at risk of flooding from rivers or sea, however is it located within 250m of an area at risk of flooding from rivers or sea.
- 6.4.28 Landmark indicates that the site is not located within an area at risk of flooding from surface waters (i.e. pluvial – rainfall, sewers, drains etc.), however is it is it located within 250m of an area at risk of flooding from surface waters.
- 6.4.29 The site lies within an area that may be affected by flooding from groundwater at the surface.

Water Supply/Plastic Pipes

- 6.4.30 Any organic contamination present in the soils or groundwater beneath the site would pose a risk of premature failure to below ground services via chemical reaction. The risk of this are considered to be low at this stage.

Preliminary Conceptual Site Model

- 6.4.31 Table 6.2: Preliminary Conceptual Site Model and Potential Pollutant Linkages overleaf shows the preliminary conceptual model and potential pollutant linkages for the site which have been identified from the information above. Potential contaminants of concern (COC's) have been identified based on information provided within the Department of Environment (DoE) Industry Profiles (where available) for specific land uses and from a general range of contamination common to land uses not published by the DoE.

Table 6.2: Preliminary Conceptual Site Model and Potential Pollutant Linkages

| Potential Sources | Contaminants of Concern | Potential Receptor | Potential Pathway | Likelihood | Severity | Pollutant Linkage | Risk Classification | Action / Mitigation |
|--|--|---|--|------------|----------|-------------------------------|------------------------|---|
| Made ground beneath the site Current and former site uses Current and former land uses within influencing distance to the site (on site and off site sources) | Heavy metals, sulphates and inorganics PAH's Asbestos Mobile organic contamination SVOC's and VOC's PCB's (off site and on-site sources) | Human health animals and plants: Including current site users, future site users, neighbouring residents and constructions workers | Ingestion Inhalation Dermal Contact | Possible | High | Considered potentially active | Moderate | Site investigation to confirm presence, type and extent of any contamination beneath the site. Consult specialist asbestos contractor. |
| | | Local water courses and associated Flora and fauna | Contaminants leaching into water bodies, downward and lateral migration via permeable strata and features. | Unlikely | High | Considered inactive | Very low | No further action, however, if made ground or any visual or olfactory evidence of contamination is encountered on site then this risk will need to be reassessed. |
| | | Aquifer (Drinking water) | Contaminants leaching into water bodies, downward and lateral migration via permeable strata and features | Unlikely | High | Considered inactive | Very low | Site investigation to confirm presence, type and extent of any contamination beneath the site. |
| Made ground beneath the site Current and former site uses | Phytotoxic elements | Plants and vegetation | Plant uptake | Possible | High | Considered potentially active | Low to Moderate | Site investigation to confirm presence, type and extent of any contamination beneath the site. |

| Potential Sources | Contaminants of Concern | Potential Receptor | Potential Pathway | Likelihood | Severity | Pollutant Linkage | Risk Classification | Action / Mitigation |
|--|-------------------------|---|-------------------|------------|----------|-------------------------------|---------------------|--|
| Hazardous ground gases and vapours (on site and off site sources) | CO2, CH4 CO, H2S | Human health animals and plants: Including current site users, future site users, neighbouring residents and constructions workers | Inhalation | Likely | High | Considered potentially active | Moderate | Site investigation to install gas monitoring wells with subsequent monitoring in accordance with CIRIA 665 is carried out at the site. |
| | | Building | Explosion | | | | | |

7.0 CONCLUSIONS AND RECOMMENDATIONS

7.1 Conclusions



Geoenvironmental

- 7.1.1 A review of the preliminary information reveals that future end users of the site are potentially at **low to moderate** risk of being affected by contamination in soils and / or groundwater beneath this site.
- 7.1.2 Risks to neighbouring residents from the site are considered to be **low** at this stage.
- 7.1.3 Risks to construction workers from the site are considered to be **moderate** at this stage.
- 7.1.4 The risks of hazardous ground gasses affecting the site are considered to be **moderate** at this stage.
- 7.1.5 No radon protection measures are necessary in the construction of new dwellings or extensions.
- 7.1.6 The risks to surface waters are considered to be **very low** at this stage.
- 7.1.7 The risks to drinking water and groundwater are considered to be **very low** at this stage.
- 7.1.8 Risks to plants and native grasses are considered to be **low to moderate** at this stage.

Geotechnical

- 7.1.9 The nature and distribution of geotechnical properties of the near surface strata have not been fully identified within this study, therefore it is not possible at this stage, to give meaningful advice as to the type, nature, and construction of any foundations for the proposed development.
- 7.1.10 Inadequately designed buried concrete may be at risk from potentially elevated sulphates and low pH in the soils and groundwater beneath the site.
- 7.1.11 The site is not considered to be affected shallow coal mining. Therefore, risks from shallow coal mining are considered to be **very low** at this stage.
- 7.1.12 The site is not considered to be affected by brine extraction. Therefore, risks from brine extraction are considered to be **very low** at this stage.
- 7.1.13 Based on the indicative ground conditions encountered it is unlikely that sustainable drainage would be suitable at the site, however the presence and thickness (if present) of made ground at the site may result in sustainable drainage not be practical or feasible.

7.2 Recommendations

- 7.2.1 It is recommended that a suitable phase II geoenvironmental site investigation is carried out at the site to establish the presence of any contamination at the site, and to identify the ground.
- 7.2.2 A recommended scope of works for the intrusive site investigation would be as follows:
 -  Windowless sample boreholes across the site to a nominal depth of up to 5.00mbgl or refusal to facilitate geoenvironmental sampling; and to facilitate the installation of groundwater monitoring wells.
 -  Cable percussion boreholes to a nominal depth of 20 – 25mbgl to facilitate geotechnical design.

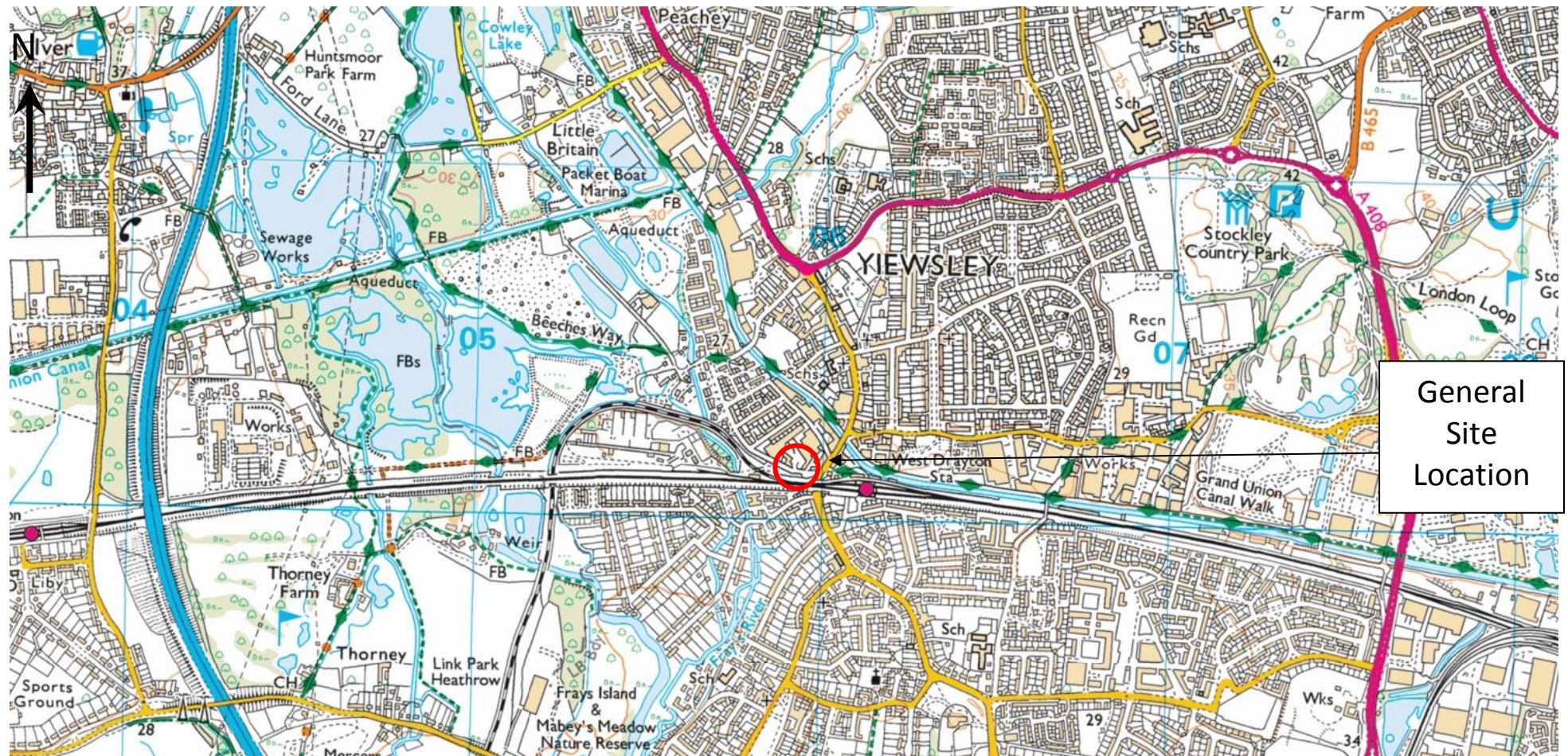
- ✚ Full supervision of all works by engineering geologist including sampling and detailed geotechnical descriptions to BS5930, EN ISO 14688-1 EN ISO 14688-2 and EN ISO 14689 of all strata types encountered within the exploratory holes.
- ✚ The installation of combined gas and groundwater monitoring standpipes.
- ✚ Subsequent gas and groundwater monitoring.
- ✚ A suitable suite of chemical testing, for determinants identified within the Preliminary Conceptual Model
- ✚ A suitable suite of geotechnical testing.
- ✚ Provision of interpretative report to undertake a Generic Quantitative Risk Assessment (GQRA).

7.2.3 It is recommended that the above conclusions and recommendations are agreed in principle with the Local Authority and the Environment Agency to gain their approval prior to commencement of the development to avoid unnecessary complications or delays at a later stage.

8.0 REFERENCES

- ✚ AGS: *A clients guides and tool kit*
- ✚ Atkins: *AtRisk Soil Screening Values and Water Screening Values*
- ✚ Bowles, J. E. (1996): *Foundation analysis and design*, McGraw-Hill, New York
- ✚ British Geological Survey (BGS): *1:50'000 geological maps of the area*
- ✚ British Geological Survey (BGS): *Open geoscience online mapping tool*
- ✚ BS 5930: *code of Practise for Site Investigation Amendment 2*
- ✚ BS 10175: *Code of Practise for the Investigation of Potentially Contaminated Sites*
- ✚ BRE 365: *Soak Away Design*
- ✚ BRE 410 (2004): *Working platforms for tracked plant: Good practice guide to the design, installation, maintenance and repair of ground-supported working platforms*, BRE Press, Garston
- ✚ BRE 211 Radon: *Guidance on protective measures for new buildings*
- ✚ CIRIA 552: *Contaminated Land Risk Assessment; A Guide to Good Practise 2001*
- ✚ CIRIA 665: *Assessing the Risks Posed by Hazardous Ground Gases for Buildings 2007*
- ✚ Coal Authority: *Coal authority mining report and Cheshire brine subsidence report*
- ✚ *Contaminated Land: Applications in Real Environments (CL:AIRE): 'The Soil Generic Assessment Criteria for Human Health Risk Assessment' GAC's*
- ✚ David Norbury: *Soil and Rock Descriptions in Engineering Practise*
- ✚ Department of the Environment: *DOE industry profiles*
- ✚ EN ISO 14688-1: *Geotechnical investigation and testing -- Identification and classification of soil -- Part 1: Identification and description*
- ✚ EN ISO 14688-2: *Geotechnical investigation and testing -- Identification and classification of soil -- Part 2: Principles for a classification*
- ✚ EN ISO 14689: *Geotechnical investigation and testing -- Identification and classification of rock -- Part 1: Identification and description*
- ✚ Environment Agency (EA): *EA Online & What's in my back yard*
- ✚ Environment Agency (EA): *Soil Guideline Values (SGVs)*
- ✚ International Society of Rock Mechanics (ISRM): *Commission on Testing Methods (1985) Suggested Method for Determining Point Load Strength*, *Int. J. Rock Mech. Min. Sci. and Geomech. Abstr.* 22, 1985, pp.51-60
- ✚ Land Quality Management (LQM): *Generic Screening Criteria (GACs)*
- ✚ Landmark: *Envirocheck report and Envirocheck analysis online historical mapping tool*
- ✚ Ordnance survey: *OS Landranger map for the area; OS open data online mapping tool*
- ✚ Planning Policy 23: *Planning and Pollution Control*, Office of The Deputy Prime Minister 2004
- ✚ R&D Publication CLR 8: *Assessment of risks to human health from land contamination*
- ✚ R&D Publication CLR 10: *The Contaminated Land Exposure Model (CLEA)*
- ✚ R&D Publication CLR 11: *Model Procedure for the Management of Contaminated Land DEFRA 2004*
- ✚ Stroud M.A: *The standard penetration test in insensitive clays*, *Proceedings of the European Symposium on Penetration Testing*, Stockholm, 1975, Vol 2, pp 367 – 75
- ✚ UK Specification for Ground Investigation Second Edition 2012

APPENDIX A
DRAWINGS



General
Site
Location



GeoCon Site Investigations Ltd
Suite 2 Marple House,
39 Stockport Road,
Marple,
Stockport,
SK6 6BD.
Tel: 0844 504 3901, Fax: 0844 504 3902,
Email: info@geoconsiteinvestigations.com
Web: www.geoconsiteinvestigations.com

SITE NAME/CONTRACT

Tavistock Road, Yiewsley

DRAWING NO.

GS1059/01

SCALE

N.T.S

TITLE

Site Location Plan

DATE

December 2018

DRAWN BY

JL

APPENDIX B

LANDMARK ENVIROCHECK REPORT

Envirocheck[®] Report:

Datasheet

Order Details:

Order Number:

187695830_1_1

Customer Reference:

GSI 1059 JL 291118

National Grid Reference:

505900, 180160

Slice:

A

Site Area (Ha):

0.08

Search Buffer (m):

1000

Site Details:

Tavistock Road

Yiewsley

West Drayton

UB7 7QX

Client Details:

Mr I Walker

Geocon Site Investigations

15 Belmont Drive

Marple Bridge

Stockport

Cheshire

SK6 5EA

| Report Section | Page Number |
|-----------------------|-------------|
| Summary | - |
| Agency & Hydrological | 1 |
| Waste | 38 |
| Hazardous Substances | 46 |
| Geological | 47 |
| Industrial Land Use | 56 |
| Sensitive Land Use | 100 |
| Data Currency | 101 |
| Data Suppliers | 108 |
| Useful Contacts | 109 |

Introduction

The Environment Act 1995 has made site sensitivity a key issue, as the legislation pays as much attention to the pathways by which contamination could spread, and to the vulnerable targets of contamination, as it does the potential sources of contamination. For this reason, Landmark's Site Sensitivity maps and Datasheet(s) place great emphasis on statutory data provided by the Environment Agency/Natural Resources Wales and the Scottish Environment Protection Agency; it also incorporates data from Natural England (and the Scottish and Welsh equivalents) and Local Authorities; and highlights hydrogeological features required by environmental and geotechnical consultants. It does not include any information concerning past uses of land. The datasheet is produced by querying the Landmark database to a distance defined by the client from a site boundary provided by the client. In this datasheet the National Grid References (NGRs) are rounded to the nearest 10m in accordance with Landmark's agreements with a number of Data Suppliers.

Copyright Notice

© Landmark Information Group Limited 2018. The Copyright on the information and data and its format as contained in this Envirocheck® Report ("Report") is the property of Landmark Information Group Limited ("Landmark") and several other Data Providers, including (but not limited to) Ordnance Survey, British Geological Survey, the Environment Agency/Natural Resources Wales and Natural England, and must not be reproduced in whole or in part by photocopying or any other method. The Report is supplied under Landmark's Terms and Conditions accepted by the Customer.

A copy of Landmark's Terms and Conditions can be found with the Index Map for this report. Additional copies of the Report may be obtained from Landmark, subject to Landmark's charges in force from time to time. The Copyright, design rights and any other intellectual rights shall remain the exclusive property of Landmark and /or other Data providers, whose Copyright material has been included in this Report.

© Environment Agency & United Kingdom Research and Innovation 2018. © Natural Resources Wales & United Kingdom Research and Innovation 2018.

Natural England Copyright Notice

Site of Special Scientific Interest, National Nature Reserve, Ramsar, Special Protection Area, Special Conservation Area, Marine Nature Reserve data (derived from Ordnance Survey 1:10000 raster) is provided by, and used with the permission of, Natural England who retain the copyright and Intellectual Property Rights for the data.

Scottish Natural Heritage Copyright

Contains SNH information licensed under the Open Government Licence v3.0.

Ove Arup Copyright Notice

The Mining Instability data was obtained on licence from Ove Arup & Partners Limited (for further information, contact mining.review@arup.com). No reproduction or further use of such Data is to be made without the prior written consent of Ove Arup & Partners Limited. The supplied Mining Instability data is derived from publicly available records and other third party sources and neither Ove Arup & Partners nor Landmark warrant the accuracy or completeness of such information or data.

Peter Brett Associates Copyright Notice

The cavity data presented has been extracted from the PBA enhanced version of the original DEFRA national cavity databases. PBA/DEFRA retain the copyright & intellectual property rights in the data. Whilst all reasonable efforts are made to check that the information contained in the cavity databases is accurate we do not warrant that the data is complete or error free. The information is based upon our own researches and those collated from a number of external sources and is continually being augmented and updated by PBA. In no event shall PBA/DEFRA or Landmark be liable for any loss or damage including, without limitation, indirect or consequential loss or damage arising from the use of this data.

Radon Potential dataset Copyright Notice

Information supplied from a joint dataset compiled by The British Geological Survey and Public Health England.

Natural Resources Wales Copyright Notice

Contains Natural Resources Wales information © Natural Resources Wales and Database Right. All rights Reserved. Contains Ordnance Survey Data. Ordnance Survey Licence number 100019741. Crown Copyright and Database Right. Contains Natural Resources Wales information © Natural Resources Wales and Database Right. All rights Reserved. Some features of this information are based on digital spatial data licensed from the Centre for Ecology & Hydrology © NERC (CEH). Defra, Met Office and DARD Rivers Agency © Crown copyright. © Cranfield University. © James Hutton Institute. Contains OS data © Crown copyright and database right 2018. Land & Property Services © Crown copyright and database right.

Report Version v53.0

| Data Type | Page Number | On Site | 0 to 250m | 251 to 500m | 501 to 1000m (*up to 2000m) |
|---|-------------|---------|-----------|-------------|-----------------------------|
| Agency & Hydrological | | | | | |
| BGS Groundwater Flooding Susceptibility | pg 1 | Yes | Yes | Yes | n/a |
| Contaminated Land Register Entries and Notices | | | | | |
| Discharge Consents | pg 1 | | 10 | 3 | 14 |
| Prosecutions Relating to Controlled Waters | | | n/a | n/a | n/a |
| Enforcement and Prohibition Notices | | | | | |
| Integrated Pollution Controls | pg 8 | | | 5 | |
| Integrated Pollution Prevention And Control | | | | | |
| Local Authority Integrated Pollution Prevention And Control | | | | | |
| Local Authority Pollution Prevention and Controls | pg 9 | | 2 | 6 | 7 |
| Local Authority Pollution Prevention and Control Enforcements | | | | | |
| Nearest Surface Water Feature | pg 11 | | Yes | | |
| Pollution Incidents to Controlled Waters | pg 11 | | 6 | 5 | 24 |
| Prosecutions Relating to Authorised Processes | pg 17 | | 1 | | |
| Registered Radioactive Substances | pg 17 | | | | 1 |
| River Quality | pg 17 | | 2 | 1 | 3 |
| River Quality Biology Sampling Points | pg 18 | | | 1 | |
| River Quality Chemistry Sampling Points | pg 19 | | | | 1 |
| Substantiated Pollution Incident Register | pg 19 | | 1 | | 1 |
| Water Abstractions | pg 20 | | | | 1 (*19) |
| Water Industry Act Referrals | | | | | |
| Groundwater Vulnerability | pg 24 | Yes | n/a | n/a | n/a |
| Drift Deposits | pg 25 | 1 | n/a | n/a | n/a |
| Bedrock Aquifer Designations | pg 25 | Yes | n/a | n/a | n/a |
| Superficial Aquifer Designations | pg 25 | Yes | n/a | n/a | n/a |
| Source Protection Zones | | | | | |
| Extreme Flooding from Rivers or Sea without Defences | pg 25 | | Yes | n/a | n/a |
| Flooding from Rivers or Sea without Defences | pg 25 | | Yes | n/a | n/a |
| Areas Benefiting from Flood Defences | pg 25 | | Yes | n/a | n/a |
| Flood Water Storage Areas | | | | n/a | n/a |
| Flood Defences | | | | n/a | n/a |
| OS Water Network Lines | pg 26 | | 10 | 29 | 64 |

| Data Type | Page Number | On Site | 0 to 250m | 251 to 500m | 501 to 1000m (*up to 2000m) |
|---|-------------|---------|-----------|-------------|--------------------------------|
| Waste | | | | | |
| BGS Recorded Landfill Sites | pg 38 | | | | 1 |
| Historical Landfill Sites | pg 38 | | | 1 | 8 |
| Integrated Pollution Control Registered Waste Sites | | | | | |
| Licensed Waste Management Facilities (Landfill Boundaries) | | | | | |
| Licensed Waste Management Facilities (Locations) | pg 40 | | | 1 | 3 |
| Local Authority Landfill Coverage | | 1 | n/a | n/a | n/a |
| Local Authority Recorded Landfill Sites | pg 41 | | | | 2 |
| Potentially Infilled Land (Non-Water) | pg 41 | | 1 | 2 | 6 |
| Potentially Infilled Land (Water) | pg 41 | | 2 | 4 | 10 |
| Registered Landfill Sites | pg 43 | | | | 4 |
| Registered Waste Transfer Sites | | | | | |
| Registered Waste Treatment or Disposal Sites | pg 45 | | | | 2 |
| Hazardous Substances | | | | | |
| Control of Major Accident Hazards Sites (COMAH) | | | | | |
| Explosive Sites | | | | | |
| Notification of Installations Handling Hazardous Substances (NIHHS) | | | | | |
| Planning Hazardous Substance Consents | pg 46 | | | | 1 |
| Planning Hazardous Substance Enforcements | | | | | |

| Data Type | Page Number | On Site | 0 to 250m | 251 to 500m | 501 to 1000m (*up to 2000m) |
|---|-------------|---------|-----------|-------------|-----------------------------|
| Geological | | | | | |
| BGS 1:625,000 Solid Geology | pg 47 | Yes | n/a | n/a | n/a |
| BGS Estimated Soil Chemistry | pg 47 | Yes | Yes | Yes | Yes |
| BGS Recorded Mineral Sites | pg 48 | | | 2 | 12 |
| BGS Urban Soil Chemistry | pg 51 | | Yes | Yes | Yes |
| BGS Urban Soil Chemistry Averages | pg 53 | Yes | | | |
| CBSCB Compensation District | | | n/a | n/a | n/a |
| Coal Mining Affected Areas | | | n/a | n/a | n/a |
| Mining Instability | | | n/a | n/a | n/a |
| Man-Made Mining Cavities | | | | | |
| Natural Cavities | | | | | |
| Non Coal Mining Areas of Great Britain | | | | n/a | n/a |
| Potential for Collapsible Ground Stability Hazards | pg 54 | Yes | Yes | n/a | n/a |
| Potential for Compressible Ground Stability Hazards | pg 54 | | Yes | n/a | n/a |
| Potential for Ground Dissolution Stability Hazards | | | | n/a | n/a |
| Potential for Landslide Ground Stability Hazards | pg 54 | Yes | Yes | n/a | n/a |
| Potential for Running Sand Ground Stability Hazards | pg 54 | | Yes | n/a | n/a |
| Potential for Shrinking or Swelling Clay Ground Stability Hazards | pg 55 | Yes | Yes | n/a | n/a |
| Radon Potential - Radon Affected Areas | | | n/a | n/a | n/a |
| Radon Potential - Radon Protection Measures | | | n/a | n/a | n/a |
| Industrial Land Use | | | | | |
| Contemporary Trade Directory Entries | pg 56 | | 65 | 106 | 115 |
| Fuel Station Entries | pg 80 | | | 1 | 4 |
| Points of Interest - Commercial Services | pg 81 | | 16 | 39 | 48 |
| Points of Interest - Education and Health | | | | | |
| Points of Interest - Manufacturing and Production | pg 90 | 1 | 20 | 32 | 26 |
| Points of Interest - Public Infrastructure | pg 96 | | 5 | 3 | 22 |
| Points of Interest - Recreational and Environmental | pg 99 | | | | 4 |
| Gas Pipelines | | | | | |
| Underground Electrical Cables | | | | | |

| Data Type | Page Number | On Site | 0 to 250m | 251 to 500m | 501 to 1000m (*up to 2000m) |
|--------------------------------------|-------------|---------|-----------|-------------|-----------------------------|
| Sensitive Land Use | | | | | |
| Ancient Woodland | | | | | |
| Areas of Adopted Green Belt | pg 100 | | 1 | | 6 |
| Areas of Unadopted Green Belt | | | | | |
| Areas of Outstanding Natural Beauty | | | | | |
| Environmentally Sensitive Areas | | | | | |
| Forest Parks | | | | | |
| Local Nature Reserves | | | | | |
| Marine Nature Reserves | | | | | |
| National Nature Reserves | | | | | |
| National Parks | | | | | |
| Nitrate Sensitive Areas | | | | | |
| Nitrate Vulnerable Zones | pg 100 | 1 | | | |
| Ramsar Sites | | | | | |
| Sites of Special Scientific Interest | | | | | |
| Special Areas of Conservation | | | | | |
| Special Protection Areas | | | | | |
| World Heritage Sites | | | | | |

| Map ID | Details | Quadrant Reference (Compass Direction) | Estimated Distance From Site | Contact | NGR |
|--------|---|--|------------------------------|---------|---------------|
| | BGS Groundwater Flooding Susceptibility Flooding Type: Potential for Groundwater Flooding to Occur at Surface | A13SE (S) | 0 | 1 | 505896 180150 |
| | BGS Groundwater Flooding Susceptibility Flooding Type: Potential for Groundwater Flooding of Property Situated Below Ground Level | A13SW (W) | 27 | 1 | 505850 180150 |
| | BGS Groundwater Flooding Susceptibility Flooding Type: Potential for Groundwater Flooding to Occur at Surface | A13NE (NE) | 129 | 1 | 506000 180250 |
| | BGS Groundwater Flooding Susceptibility Flooding Type: Potential for Groundwater Flooding to Occur at Surface | A13NW (W) | 132 | 1 | 505750 180200 |
| | BGS Groundwater Flooding Susceptibility Flooding Type: Potential for Groundwater Flooding to Occur at Surface | A13NE (N) | 139 | 1 | 505950 180300 |
| | BGS Groundwater Flooding Susceptibility Flooding Type: Potential for Groundwater Flooding to Occur at Surface | A13SE (S) | 141 | 1 | 505896 180000 |
| | BGS Groundwater Flooding Susceptibility Flooding Type: Potential for Groundwater Flooding to Occur at Surface | A13NE (E) | 143 | 1 | 506050 180200 |
| | BGS Groundwater Flooding Susceptibility Flooding Type: Potential for Groundwater Flooding to Occur at Surface | A13NE (N) | 172 | 1 | 505900 180350 |
| | BGS Groundwater Flooding Susceptibility Flooding Type: Potential for Groundwater Flooding to Occur at Surface | A13SE (E) | 185 | 1 | 506100 180159 |
| | BGS Groundwater Flooding Susceptibility Flooding Type: Potential for Groundwater Flooding to Occur at Surface | A13SE (E) | 235 | 1 | 506150 180150 |
| | BGS Groundwater Flooding Susceptibility Flooding Type: Potential for Groundwater Flooding to Occur at Surface | A13SE (E) | 299 | 1 | 506200 180050 |
| | BGS Groundwater Flooding Susceptibility Flooding Type: Potential for Groundwater Flooding to Occur at Surface | A13SE (SE) | 318 | 1 | 506200 180000 |
| | BGS Groundwater Flooding Susceptibility Flooding Type: Potential for Groundwater Flooding to Occur at Surface | A18SW (N) | 331 | 1 | 505800 180500 |
| 1 | Discharge Consents Operator: Middlesex Oil & Chemical Works Ltd Property Type: MAKING OF CHEMICALS + CHEMICAL PRODUCTS Location: Factory Premises, Tavistock Road, West Drayton, Middx Authority: Environment Agency, Thames Region Catchment Area: Not Supplied Reference: Ctcp.0411 Permit Version: 1 Effective Date: 23rd July 1964 Issued Date: 23rd July 1964 Revocation Date: 27th June 1991 Discharge Type: Trade Discharges - Cooling Water Discharge Environment: Freshwater Stream/River Receiving Water: Grand Unioncanal Status: Authorisation revoked Positional Accuracy: Manually corrected supplier location | A13SE (S) | 43 | 2 | 505900 180100 |
| 1 | Discharge Consents Operator: Middlesex Oil & Chemical Works Ltd Property Type: MAKING OF CHEMICALS + CHEMICAL PRODUCTS Location: Factory Premises, Tavistock Road, West Drayton, Middx Authority: Environment Agency, Thames Region Catchment Area: Not Supplied Reference: Cctr.0720 Permit Version: 1 Effective Date: 21st July 1964 Issued Date: 21st July 1964 Revocation Date: 27th June 1991 Discharge Type: Trade Discharges - Cooling Water Discharge Environment: Freshwater Stream/River Receiving Water: Grand Unioncanal Status: Authorisation revoked Positional Accuracy: Manually corrected supplier location | A13SE (S) | 43 | 2 | 505900 180100 |

| Map ID | Details | Quadrant Reference (Compass Direction) | Estimated Distance From Site | Contact | NGR |
|--------|--|--|------------------------------|---------|------------------|
| 2 | <p>Discharge Consents</p> <p>Operator: Valentine Varnish & Lacquer Co. Ltd. Property Type: MAKING OF CHEMICALS + CHEMICAL PRODUCTS Location: Colham Mill Road, West Drayton, Middlesex, Ub7 7as Authority: Environment Agency, Thames Region Catchment Area: Not Supplied Reference: Ctwc.0163 Permit Version: 1 Effective Date: 3rd September 1985 Issued Date: 3rd September 1985 Revocation Date: 30th January 1990 Discharge Type: Trade Discharges - Cooling Water Discharge: Freshwater Stream/River Environment: Receiving Water: River Frays Status: Authorisation revoked Positional Accuracy: Located by supplier to within 100m</p> | A13SW (SW) | 96 | 2 | 505800 180100 |
| 3 | <p>Discharge Consents</p> <p>Operator: Db Cargo (Uk) Limited Property Type: MINING OF COAL + LIGNITE Location: West Drayton Coal Depot, Tavistock Road, West Drayton, Middlesex Authority: Environment Agency, Thames Region Catchment Area: Not Given Reference: CNTM.1002 Permit Version: 1 Effective Date: 3rd August 1993 Issued Date: 3rd August 1993 Revocation Date: Not Supplied Discharge Type: Discharge Of Other Matter-Surface Water Discharge: Freshwater Stream/River Environment: Receiving Water: River Frays Status: New Consent, by Application (Water Resources Act 1991, Section 88) Positional Accuracy: Located by supplier to within 100m</p> | A13NW (W) | 179 | 2 | 505700 180195 |
| 3 | <p>Discharge Consents</p> <p>Operator: English Property Type: MINING OF COAL + LIGNITE Location: West Drayton Coal Depot, Tavistock Road, West Drayton, Middlesex Authority: Environment Agency, Thames Region Catchment Area: Not Given Reference: CNTM.0926 Permit Version: 1 Effective Date: 30th June 1993 Issued Date: 30th June 1993 Revocation Date: Not Supplied Discharge Type: Sewage Discharges - Final/Treated Effluent - Not Water Company Discharge: Freshwater Stream/River Environment: Receiving Water: River Frays Status: New Consent, by Application (Water Resources Act 1991, Section 88) Positional Accuracy: Located by supplier to within 100m</p> | A13NW (W) | 180 | 2 | 505700 180200 |
| 3 | <p>Discharge Consents</p> <p>Operator: P D Fuels Ltd, P D House, Broad Street, Portsmouth Property Type: MINING OF COAL + LIGNITE Location: West Drayton Coal Depot, Tavistock Road, West Drayton, Middlesex Authority: Environment Agency, Thames Region Catchment Area: Not Supplied Reference: Ctr.1487 Permit Version: 1 Effective Date: 16th June 1976 Issued Date: 16th June 1976 Revocation Date: 2nd August 1993 Discharge Type: Unknown Discharge: Freshwater Stream/River Environment: Receiving Water: Frays Status: Authorisation revoked Positional Accuracy: Located by supplier to within 100m</p> | A13NW (W) | 180 | 2 | 505700 180200 |

| Map ID | Details | Quadrant Reference (Compass Direction) | Estimated Distance From Site | Contact | NGR |
|--------|---|--|------------------------------|---------|------------------|
| 3 | <p>Discharge Consents</p> <p>Operator: Mears Bros. (Contractores) Ltd., Sydenham Property Type: WWTW (NOT WATER CO) (NOT STP AT A PRIVATE PREMISES) Location: Stw. Coal Depot, West Drayton, Middx Authority: Environment Agency, Thames Region Catchment Area: Not Supplied Reference: Ctrc.0641 Permit Version: 1 Effective Date: 24th October 1963 Issued Date: 24th October 1963 Revocation Date: 29th June 1993 Discharge Type: Sewage Discharges - Final/Treated Effluent - Not Water Company Discharge: Freshwater Stream/River Environment: Receiving Water: Frays Status: Authorisation revoked Positional Accuracy: Manually corrected supplier location</p> | A13NW (W) | 180 | 2 | 505700 180200 |
| 4 | <p>Discharge Consents</p> <p>Operator: Wimpey Homes Holdings Ltd Property Type: DOMESTIC PROPERTY (MULTIPLE) (INCL FARM HOUSES) Location: Tavistock Mews, Trout Road, Yiewsley, Hillingdon, Middlesex Authority: Environment Agency, Thames Region Catchment Area: Not Supplied Reference: Ctwc.0509 Permit Version: 1 Effective Date: 6th January 1986 Issued Date: 6th January 1986 Revocation Date: 11th March 1992 Discharge Type: Discharge Of Other Matter-Surface Water Discharge: Freshwater Stream/River Environment: Receiving Water: Fray'S River Status: Authorisation revoked Positional Accuracy: Located by supplier to within 100m</p> | A13NW (NW) | 218 | 2 | 505700 180300 |
| 4 | <p>Discharge Consents</p> <p>Operator: Wimpey Homes Holdings Ltd. Property Type: DOMESTIC PROPERTY (MULTIPLE) (INCL FARM HOUSES) Location: Tavistock Mews, Trout Road, Yiewsley, Hillingdon, Middlesex Authority: Environment Agency, Thames Region Catchment Area: Not Supplied Reference: Ctwc.0510 Permit Version: 1 Effective Date: 6th January 1986 Issued Date: 6th January 1986 Revocation Date: 11th March 1992 Discharge Type: Discharge Of Other Matter-Surface Water Discharge: Freshwater Stream/River Environment: Receiving Water: Fray'S River Status: Authorisation revoked Positional Accuracy: Located by supplier to within 100m</p> | A13NW (NW) | 218 | 2 | 505700 180300 |
| 5 | <p>Discharge Consents</p> <p>Operator: Airoil Burner Co (Gb) Ltd, Bedford Row, London Property Type: Undefined Or Other Location: Bentinck House, Bentinck Road, West Drayton, Middx Authority: Environment Agency, Thames Region Catchment Area: Not Supplied Reference: Ctrc.1636 Permit Version: 1 Effective Date: 7th November 1979 Issued Date: 7th November 1979 Revocation Date: 22nd February 1990 Discharge Type: Trade Discharges - Cooling Water Discharge: Freshwater Stream/River Environment: Receiving Water: Grand Unioncanal Status: Authorisation revoked Positional Accuracy: Located by supplier to within 100m</p> | A13NW (N) | 235 | 2 | 505800 180400 |

| Map ID | Details | Quadrant Reference (Compass Direction) | Estimated Distance From Site | Contact | NGR |
|--------|--|--|------------------------------|---------|------------------|
| 6 | <p>Discharge Consents</p> <p>Operator: Thames Water Utilities Ltd Property Type: PUMPING STATION ON SEWERAGE NETWORK (WATER COMPANY) Location: Heathcote Way Site Authority: Environment Agency, Thames Region Catchment Area: Not Supplied Reference: Temp.1134 Permit Version: 2 Effective Date: 3rd September 2010 Issued Date: 3rd September 2010 Revocation Date: 13th October 2015 Discharge Type: Sewage Discharges - Pumping Station - Water Company Discharge: Freshwater Stream/River Environment: Receiving Water: Pinn Status: Surrendered under EPR 2010 Positional Accuracy: Located by supplier to within 100m</p> | A13NW (NW) | 285 | 2 | 505700 180400 |
| 6 | <p>Discharge Consents</p> <p>Operator: Thames Water Utilities Ltd Property Type: PUMPING STATION ON SEWERAGE NETWORK (WATER COMPANY) Location: Heathcote Way Site Authority: Environment Agency, Thames Region Catchment Area: Not Supplied Reference: Temp.1134 Permit Version: 1 Effective Date: 2nd November 1989 Issued Date: 2nd November 1989 Revocation Date: 2nd September 2010 Discharge Type: Sewage Discharges - Pumping Station - Water Company Discharge: Freshwater Stream/River Environment: Receiving Water: Pinn Status: Temporary Consents (Water Act 1989, Section 113) Positional Accuracy: Located by supplier to within 100m</p> | A13NW (NW) | 285 | 2 | 505700 180400 |
| 7 | <p>Discharge Consents</p> <p>Operator: F & R Amigo Containers Ltd Property Type: WAREHOUSING + SUPPORT ACTIVITIES FOR TRANSPORTATION Location: Onslow Mills, Trout Road, West Drayton, Middx Authority: Environment Agency, Thames Region Catchment Area: Not Supplied Reference: Ctr.1581 Permit Version: 1 Effective Date: 24th January 1979 Issued Date: 24th January 1979 Revocation Date: 18th December 1990 Discharge Type: Trade Discharges - Cooling Water Discharge: Freshwater Stream/River Environment: Receiving Water: Grand Unioncanal Status: Authorisation revoked Positional Accuracy: Located by supplier to within 100m</p> | A18SW (NW) | 368 | 2 | 505700 180500 |
| 8 | <p>Discharge Consents</p> <p>Operator: Thames Water Utilities Ltd Property Type: PUMPING STATION ON SEWERAGE NETWORK (WATER COMPANY) Location: Fairway Avenue, West Drayton/fairway Avenuest West Drayton Authority: Environment Agency, Thames Region Catchment Area: Not Supplied Reference: Temp.0945 Permit Version: 2 Effective Date: 3rd September 2010 Issued Date: 3rd September 2010 Revocation Date: 19th August 2014 Discharge Type: Sewage Discharges - Pumping Station - Water Company Discharge: Freshwater Stream/River Environment: Receiving Water: Colne Status: Surrendered under EPR 2010 Positional Accuracy: Located by supplier to within 100m</p> | A12SE (W) | 597 | 2 | 505300 180000 |

| Map ID | Details | Quadrant Reference (Compass Direction) | Estimated Distance From Site | Contact | NGR |
|--------|--|--|------------------------------|---------|------------------|
| 8 | <p>Discharge Consents</p> <p>Operator: Thames Water Utilities Ltd Property Type: PUMPING STATION ON SEWERAGE NETWORK (WATER COMPANY) Location: Fairway Avenue, West Draytonfairway Avenuest Drayton Authority: Environment Agency, Thames Region Catchment Area: Not Supplied Reference: Temp.0945 Permit Version: 1 Effective Date: 2nd November 1989 Issued Date: 2nd November 1989 Revocation Date: 2nd September 2010 Discharge Type: Sewage Discharges - Pumping Station - Water Company Discharge: Freshwater Stream/River Environment: Receiving Water: Colne Status: Temporary Consents (Water Act 1989, Section 113) Positional Accuracy: Located by supplier to within 100m</p> | A12SE (W) | 597 | 2 | 505300 180000 |
| 9 | <p>Discharge Consents</p> <p>Operator: Durkan Brothers Ltd Property Type: FARMS (NOT HOUSE)/CROP + ANIMAL REARING/PLANT NURSERY Location: Frays Nursery, Money Lane, Westdrayton, London Authority: Environment Agency, Thames Region Catchment Area: Not Supplied Reference: Ctwc.0770 Permit Version: 1 Effective Date: 3rd April 1986 Issued Date: 3rd April 1986 Revocation Date: 27th June 1991 Discharge Type: Discharge Of Other Matter-Surface Water Discharge: Freshwater Stream/River Environment: Receiving Water: Fray'S River Status: Authorisation revoked Positional Accuracy: Located by supplier to within 10m</p> | A8NW (S) | 616 | 2 | 505660 179580 |
| 10 | <p>Discharge Consents</p> <p>Operator: Astor Stag Ltd Property Type: Not Given Location: Astor Stag Ltd, Tavistock Road, WEST DRAYTON, Middlesex Authority: Environment Agency, Thames Region Catchment Area: Not Given Reference: CHME.0187 Permit Version: Not Supplied Effective Date: Not Supplied Issued Date: 30th August 1996 Revocation Date: Not Supplied Discharge Type: Trade Effluent Discharge-Cooling Water (Direct) Discharge: Freshwater Stream/River Environment: Receiving Water: Grand Union Canal Status: Not Supplied Positional Accuracy: Located by supplier to within 100m</p> | A18SW (N) | 651 | 2 | 505670 180795 |
| 10 | <p>Discharge Consents</p> <p>Operator: Astor Stag Ltd. Property Type: MAKING OF CHEMICALS + CHEMICAL PRODUCTS Location: Astor Chemical Ltd, Tavistock Road, West Drayton, Middlesex, Ub7 7ra Authority: Environment Agency, Thames Region Catchment Area: Not Given Reference: Cntw.1042 Permit Version: 1 Effective Date: 5th June 1991 Issued Date: 5th June 1991 Revocation Date: 26th November 1996 Discharge Type: Trade Discharges - Cooling Water Discharge: Freshwater Stream/River Environment: Receiving Water: Grand Unioncanal Status: Authorisation revoked Positional Accuracy: Located by supplier to within 100m</p> | A18SW (N) | 656 | 2 | 505670 180800 |

| Map ID | Details | Quadrant Reference (Compass Direction) | Estimated Distance From Site | Contact | NGR |
|--------|--|--|------------------------------|---------|------------------|
| 11 | <p>Discharge Consents</p> <p>Operator: Astor Stag Ltd. Property Type: MAKING OF CHEMICALS + CHEMICAL PRODUCTS Location: Factory Premises, Tavistock Road, West Drayton, Middx Authority: Environment Agency, Thames Region Catchment Area: Not Given Reference: Ctrc.1684 Permit Version: 1 Effective Date: 25th September 1980 Issued Date: 25th September 1980 Revocation Date: 4th June 1991 Discharge Type: Trade Discharges - Cooling Water Discharge: Freshwater Stream/River Environment: Receiving Water: Grand Unioncanal Status: Authorisation revoked Positional Accuracy: Located by supplier to within 100m</p> | A18SW (NW) | 681 | 2 | 505600 180800 |
| 12 | <p>Discharge Consents</p> <p>Operator: Durkan Brothers Ltd Property Type: FARMS (NOT HOUSE)/CROP + ANIMAL REARING/PLANT NURSERY Location: Frays Nursery, Money Lane, Westdrayton, London Authority: Environment Agency, Thames Region Catchment Area: Not Supplied Reference: Ctwc.0771 Permit Version: 1 Effective Date: 3rd April 1986 Issued Date: 3rd April 1986 Revocation Date: 27th June 1991 Discharge Type: Discharge Of Other Matter-Surface Water Discharge: Freshwater Stream/River Environment: Receiving Water: Fray'S River Status: Authorisation revoked Positional Accuracy: Located by supplier to within 10m</p> | A8NW (SW) | 714 | 2 | 505580 179510 |
| 13 | <p>Discharge Consents</p> <p>Operator: Drinkwater Sabey Ltd Property Type: WASTE COLLECTION/TREATMENT/DISPOSAL/MATERIALS RECOVERY Location: Thorney Weir, Iver, Buckinghamshire Authority: Environment Agency, Thames Region Catchment Area: Not Supplied Reference: Ctwc.0854 Permit Version: 1 Effective Date: 2nd May 1986 Issued Date: 2nd May 1986 Revocation Date: 27th January 1987 Discharge Type: Miscellaneous Discharges - Mine / Groundwater As Raised Discharge: Freshwater Stream/River Environment: Receiving Water: Tributary Ofriver Colne Status: Authorisation revoked Positional Accuracy: Located by supplier to within 100m</p> | A12SW (W) | 724 | 2 | 505200 179900 |
| 14 | <p>Discharge Consents</p> <p>Operator: Thames Water Utilities Ltd Property Type: PUMPING STATION ON SEWERAGE NETWORK (WATER COMPANY) Location: Pippins Close, West Draytonpippins Closewest Drayton Authority: Environment Agency, Thames Region Catchment Area: Not Supplied Reference: Temp.1706 Permit Version: 2 Effective Date: 3rd September 2010 Issued Date: 3rd September 2010 Revocation Date: 13th October 2015 Discharge Type: Sewage Discharges - Pumping Station - Water Company Discharge: Freshwater Stream/River Environment: Receiving Water: Fray'S River Status: Surrendered under EPR 2010 Positional Accuracy: Located by supplier to within 100m</p> | A8SE (S) | 746 | 2 | 506000 179400 |

| Map ID | Details | Quadrant Reference (Compass Direction) | Estimated Distance From Site | Contact | NGR |
|--------|---|--|------------------------------|---------|------------------|
| 14 | <p>Discharge Consents</p> <p>Operator: Thames Water Utilities Ltd Property Type: PUMPING STATION ON SEWERAGE NETWORK (WATER COMPANY) Location: Pippins Close, West Draytonpippins Closewest Drayton Authority: Environment Agency, Thames Region Catchment Area: Not Supplied Reference: Temp.1706 Permit Version: 1 Effective Date: 2nd November 1989 Issued Date: 2nd November 1989 Revocation Date: 2nd September 2010 Discharge Type: Sewage Discharges - Pumping Station - Water Company Discharge: Freshwater Stream/River Environment: Receiving Water: Fray'S River Status: Temporary Consents (Water Act 1989, Section 113) Positional Accuracy: Located by supplier to within 100m</p> | A8SE (S) | 746 | 2 | 506000 179400 |
| 15 | <p>Discharge Consents</p> <p>Operator: Durkan Brothers Ltd Property Type: FARMS (NOT HOUSE)/CROP + ANIMAL REARING/PLANT NURSERY Location: Frays Nursery, Money Lane, Westdrayton, London Authority: Environment Agency, Thames Region Catchment Area: Not Supplied Reference: Ctwc.0772 Permit Version: 1 Effective Date: 3rd April 1986 Issued Date: 3rd April 1986 Revocation Date: 27th June 1991 Discharge Type: Discharge Of Other Matter-Surface Water Discharge: Freshwater Stream/River Environment: Receiving Water: Fray'S River Status: Authorisation revoked Positional Accuracy: Located by supplier to within 10m</p> | A8SW (SW) | 781 | 2 | 505570 179440 |
| 16 | <p>Discharge Consents</p> <p>Operator: John Guest (Southern) Ltd Property Type: Undefined Or Other Location: Factory Premises, Horton Bridgeroad, West Drayton, Middx Authority: Environment Agency, Thames Region Catchment Area: Not Supplied Reference: Ctrc.1554 Permit Version: 1 Effective Date: 26th April 1978 Issued Date: 26th April 1978 Revocation Date: 27th May 1992 Discharge Type: Trade Discharges - Cooling Water Discharge: Freshwater Stream/River Environment: Receiving Water: Grand Unioncanal Status: Authorisation revoked Positional Accuracy: Located by supplier to within 100m</p> | A14SE (E) | 797 | 2 | 506700 180000 |
| 17 | <p>Discharge Consents</p> <p>Operator: Postgate Ltd Property Type: Undefined Or Other Location: Yiewsley Grange, Yiewsley High Street, Yiewsley, Middx Authority: Environment Agency, Thames Region Catchment Area: Not Supplied Reference: Ctwc.0735 Permit Version: 1 Effective Date: 10th March 1986 Issued Date: 10th March 1986 Revocation Date: 10th June 1992 Discharge Type: Discharge Of Other Matter-Surface Water Discharge: Freshwater Stream/River Environment: Receiving Water: River Pinn Status: Authorisation revoked Positional Accuracy: Located by supplier to within 100m</p> | A18NW (N) | 825 | 2 | 505800 181000 |

| Map ID | Details | Quadrant Reference (Compass Direction) | Estimated Distance From Site | Contact | NGR |
|--------|---|--|------------------------------|---------|---------------|
| 18 | <p>Discharge Consents</p> <p>Operator: Wsp Remediation Limited Property Type: MAKING OF GLASS/CERAMICS/CEMENT/CUTTING STONE Location: Asphalt Plant Thorney Mill Road West Drayton Middlesex Ub7 7ez Authority: Environment Agency, Thames Region Catchment Area: Not Supplied Reference: Eprbb3590wr Permit Version: 1 Effective Date: 21st November 2014 Issued Date: 21st November 2014 Revocation Date: 16th September 2015 Discharge Type: Trade Effluent Discharge: Land/Soakaway Environment: Receiving Water: Gw Via Infiltration System Status: Surrendered under EPR 2010 Positional Accuracy: Located by supplier to within 10m</p> | A7NE (SW) | 883 | 2 | 505226 179561 |
| 19 | <p>Prosecutions Relating to Controlled Waters</p> <p>Location: Egglesey Farm, Harmondsworth, WEST DRAYTON, Middlesex, UB7 Prosecution Text: Environment Times Apr-Aug 1997 (Case 2 of 2), Polluting River Wray with silt whilst pumping water into the river for which they had a consent. Prosecution Act: WRA91 Hearing Date: 29th July 1997 Verdict: Guilty Fine: 2500 Cost: 390 Positional Accuracy: Manually positioned within the geographical locality</p> | A13NW (NW) | 373 | 2 | 505590 180412 |
| 19 | <p>Prosecutions Relating to Controlled Waters</p> <p>Location: Egglesey Farm, Harmondsworth, WEST DRAYTON, Middlesex, UB7 Prosecution Text: Environment Times Apr-Aug 1997 (Case 1 of 2), Polluting the River Wray with silt whilst pumping water into the river for which they had a consent. Prosecution Act: WRA91 Hearing Date: 29th July 1997 Verdict: Guilty Fine: 5000 Cost: 1760 Positional Accuracy: Manually positioned within the geographical locality</p> | A13NW (NW) | 376 | 2 | 505590 180417 |
| 20 | <p>Integrated Pollution Controls</p> <p>Name: Astor Ltd Location: Tavistock Road, WEST DRAYTON, Middlesex, UB7 7RA Authority: Environment Agency, Thames Region Permit Reference: AR9290 Dated: 30th August 1996 Process Type: IPC application for process that was regulated by HMIP for air releases under previous legislation Description: 4.5 A (C) Inorganic Chemical processes within the Chemical Industry Status: Authorisation superseded by a substantial or non substantial variation Positional Accuracy: Automatically positioned to the address</p> | A13NW (NW) | 334 | 2 | 505723 180473 |
| 20 | <p>Integrated Pollution Controls</p> <p>Name: Astor-Stag Location: Tavistock Road, WEST DRAYTON, Middlesex, UB7 7RA Authority: Environment Agency, Thames Region Permit Reference: AF6898 Dated: 29th October 1992 Process Type: IPC new application Description: 1.4 A (A) Petroleum processes within the Fuel & Power Industry Status: Authorisation superseded by a substantial or non substantial variation Positional Accuracy: Automatically positioned to the address</p> | A13NW (NW) | 336 | 2 | 505718 180473 |
| 20 | <p>Integrated Pollution Controls</p> <p>Name: Astor-Stag Location: Tavistock Road, WEST DRAYTON, Middlesex, UB7 7RA Authority: Environment Agency, Thames Region Permit Reference: AH3377 Dated: 22nd February 1993 Process Type: IPC minor (non-substantial) variation to previous variation Description: 1.4 A (A) Petroleum processes within the Fuel & Power Industry Status: Authorisation superseded by a substantial or non substantial variation Positional Accuracy: Automatically positioned to the address</p> | A13NW (NW) | 340 | 2 | 505718 180478 |
| 20 | <p>Integrated Pollution Controls</p> <p>Name: Astor-Stag Location: Tavistock Road, WEST DRAYTON, Middlesex, UB7 7RA Authority: Environment Agency, Thames Region Permit Reference: BC5679 Dated: 24th November 1998 Process Type: IPC minor (non-substantial) variation to previous variation Description: 1.4 A (A) Petroleum processes within the Fuel & Power Industry Status: Authorisation revoked Positional Accuracy: Automatically positioned to the address</p> | A13NW (NW) | 343 | 2 | 505713 180478 |

| Map ID | Details | Quadrant Reference (Compass Direction) | Estimated Distance From Site | Contact | NGR |
|--------|---|--|------------------------------|---------|------------------|
| 20 | <p>Integrated Pollution Controls</p> <p>Name: Astor Ltd Location: Tavistock Road, WEST DRAYTON, Middlesex, UB7 7RA Authority: Environment Agency, Thames Region Permit Reference: BD1717 Dated: 24th November 1998 Process Type: IPC minor (non-substantial) variation to previous variation Description: 4.5 A (C) Inorganic Chemical processes within the Chemical Industry Status: Authorisation revoked Positional Accuracy: Automatically positioned to the address</p> | A13NW (NW) | 347 | 2 | 505713 180483 |
| 21 | <p>Local Authority Pollution Prevention and Controls</p> <p>Name: Celtic Energy West Drayton Location: West Drayton Coal Depot, Tavistock Road, WEST DRAYTON, Middlesex, UB7 7SH Authority: London Borough of Hillingdon, Environmental Health Department Permit Reference: B2/05 Dated: Not Supplied Process Type: Local Authority Air Pollution Control Description: PG3/5 Coal, coke and coal product processes Status: Authorised Positional Accuracy: Manually positioned to the road within the address or location</p> | A13NW (NW) | 162 | 3 | 505740 180258 |
| 22 | <p>Local Authority Pollution Prevention and Controls</p> <p>Name: Rosies Dry Cleaners Location: 38 Station Road, West Drayton, Ub7 7dd Authority: London Borough of Hillingdon, Environmental Health Department Permit Reference: EPA/DC/008 Dated: Not Supplied Process Type: Local Authority Pollution Prevention and Control Description: PG6/46 Dry cleaning Status: Permitted Positional Accuracy: Manually positioned to the address or location</p> | A13SE (SE) | 225 | 3 | 506020 179941 |
| 23 | <p>Local Authority Pollution Prevention and Controls</p> <p>Name: Pearl Dry Cleaners Location: 85 High Street, Yiewsley, Ub7 7qr Authority: London Borough of Hillingdon, Environmental Health Department Permit Reference: Not Supplied Dated: Not Supplied Process Type: Local Authority Pollution Prevention and Control Description: PG6/46 Dry cleaning Status: Permitted Positional Accuracy: Manually positioned to the address or location</p> | A13NE (NE) | 303 | 3 | 506070 180416 |
| 24 | <p>Local Authority Pollution Prevention and Controls</p> <p>Name: Astor Stag Ltd Location: Tavistock Road, WEST DRAYTON, Middlesex, UB7 7RA Authority: London Borough of Hillingdon, Environmental Health Department Permit Reference: B3/12 Dated: Not Supplied Process Type: Local Authority Air Pollution Control Description: PG6/29 Di-isocyanate processes Status: Authorised Positional Accuracy: Automatically positioned to the address</p> | A13NW (NW) | 338 | 3 | 505713 180473 |
| 24 | <p>Local Authority Pollution Prevention and Controls</p> <p>Name: Astor Stag Ltd Location: Tavistock Road, WEST DRAYTON, Middlesex, UB7 7RA Authority: London Borough of Hillingdon, Environmental Health Department Permit Reference: B3/13 Dated: Not Supplied Process Type: Local Authority Air Pollution Control Description: PG6/23 Coating of metal and plastic Status: Authorised Positional Accuracy: Automatically positioned to the address</p> | A13NW (NW) | 345 | 3 | 505718 180483 |
| 25 | <p>Local Authority Pollution Prevention and Controls</p> <p>Name: Hillingdon Autos Location: The Walnuts, Trout Road, WEST DRAYTON, Middlesex, UB7 7RS Authority: London Borough of Hillingdon, Environmental Health Department Permit Reference: EPA/B1/09 Dated: Not Supplied Process Type: Local Authority Air Pollution Control Description: PG1/1Waste oil burners, less than 0.4MW net rated thermal input Status: Authorised Positional Accuracy: Manually positioned to the address or location</p> | A13NW (NW) | 353 | 3 | 505577 180358 |

| Map ID | Details | Quadrant Reference (Compass Direction) | Estimated Distance From Site | Contact | NGR |
|--------|--|--|------------------------------|---------|------------------|
| 26 | <p>Local Authority Pollution Prevention and Controls</p> <p>Name: Swan Motors Location: Trout Road, WEST DRAYTON, Middlesex, UB7 7TG Authority: London Borough of Hillingdon, Environmental Health Department Permit Reference: Epa/B3/19/V1/P1 Dated: Not Supplied Process Type: Local Authority Air Pollution Control Description: PG6/34 Respraying of road vehicles Status: Authorised Positional Accuracy: Automatically positioned to the address</p> | A18SW (N) | 428 | 3 | 505890 180607 |
| 27 | <p>Local Authority Pollution Prevention and Controls</p> <p>Name: R & J Dry Cleaners Location: 148 High Street, West Drayton, Ub7 7bd Authority: London Borough of Hillingdon, Environmental Health Department Permit Reference: EPA/DC/005 Dated: Not Supplied Process Type: Local Authority Pollution Prevention and Control Description: PG6/46 Dry cleaning Status: Permitted Positional Accuracy: Manually positioned to the address or location</p> | A18SE (N) | 446 | 3 | 506034 180598 |
| 28 | <p>Local Authority Pollution Prevention and Controls</p> <p>Name: Texaco Location: 127 Station Road, West Drayton, Middlesex, Ub7 7nd Authority: London Borough of Hillingdon, Environmental Health Department Permit Reference: EPA/SS/1/033/09/1998 Dated: Not Supplied Process Type: Local Authority Air Pollution Control Description: PG1/14 Petrol filling station Status: Authorised Positional Accuracy: Manually positioned to the address or location</p> | A9NW (SE) | 572 | 3 | 506298 179716 |
| 29 | <p>Local Authority Pollution Prevention and Controls</p> <p>Name: Totalfinaelf Location: Falling Lane, Yiewsley, WEST DRAYTON, Middlesex, UB7 8BE Authority: London Borough of Hillingdon, Environmental Health Department Permit Reference: Not Given Dated: Not Supplied Process Type: Local Authority Air Pollution Control Description: PG1/14 Petrol filling station Status: Authorised Positional Accuracy: Manually positioned to the address or location</p> | A18SE (N) | 580 | 3 | 505962 180754 |
| 30 | <p>Local Authority Pollution Prevention and Controls</p> <p>Name: New Pro Foundries Location: Chantry Close, Yiewsly, WEST DRAYTON, Middlesex, UB7 7SU Authority: London Borough of Hillingdon, Environmental Health Department Permit Reference: B2/10 Dated: Not Supplied Process Type: Local Authority Air Pollution Control Description: PG2/8 Copper and copper alloy processes Status: Authorisation revoked Positional Accuracy: Manually positioned to the road within the address or location</p> | A18SW (N) | 589 | 3 | 505769 180758 |
| 30 | <p>Local Authority Pollution Prevention and Controls</p> <p>Name: New Pro Foundries Location: Chantry Close, Yiewsly, WEST DRAYTON, Middlesex, UB7 7SU Authority: London Borough of Hillingdon, Environmental Health Department Permit Reference: B2/10 Dated: Not Supplied Process Type: Local Authority Air Pollution Control Description: PG2/4 Iron, steel and non-ferrous metal foundry processes Status: Authorised Positional Accuracy: Automatically positioned to the address</p> | A18SW (N) | 598 | 3 | 505781 180769 |
| 31 | <p>Local Authority Pollution Prevention and Controls</p> <p>Name: Shell Yiewsley Location: 209 High Street, Yiewsley, HILLINGDON, Middlesex, UB7 7QP Authority: London Borough of Hillingdon, Environmental Health Department Permit Reference: EPA/SS/1/014/09/1998 Dated: Not Supplied Process Type: Local Authority Air Pollution Control Description: PG1/14 Petrol filling station Status: Authorised Positional Accuracy: Manually positioned to the address or location</p> | A18SW (N) | 659 | 3 | 505798 180833 |

| Map ID | Details | Quadrant Reference (Compass Direction) | Estimated Distance From Site | Contact | NGR |
|--------|---|--|------------------------------|---------|------------------|
| 32 | <p>Local Authority Pollution Prevention and Controls</p> <p>Name: Pwf Motors Location: Unit 5c, Horton Road Industrial Estate, Horton Road, WESY DRAYTON, Middlesex, UB7 8JL Authority: London Borough of Hillingdon, Environmental Health Department Permit Reference: B1/02 Dated: Not Supplied Process Type: Local Authority Air Pollution Control Description: PG1/10 Waste derived fuel combustion processes less than 3MW Status: Authorisation revoked Positional Accuracy: Manually positioned to the address or location</p> | A14NW (E) | 660 | 3 | 506570 180232 |
| 33 | <p>Local Authority Pollution Prevention and Controls</p> <p>Name: Mill Road Filling Station Location: Mill Road, Harmondsworth, WEST DRAYTON, Middlesex, UB7 7EH Authority: London Borough of Hillingdon, Environmental Health Department Permit Reference: EPA/SS/1/029/09/1998 Dated: Not Supplied Process Type: Local Authority Air Pollution Control Description: PG1/14 Petrol filling station Status: Authorised Positional Accuracy: Manually positioned to the address or location</p> | A8SW (S) | 993 | 3 | 505634 179188 |
| | <p>Nearest Surface Water Feature</p> | A13SW (W) | 128 | - | 505754 180121 |
| 34 | <p>Pollution Incidents to Controlled Waters</p> <p>Property Type: Not Given Location: YIEWSLEY Authority: Environment Agency, Thames Region Pollutant: Miscellaneous - Unknown Note: Confirmed As A Pollution Incident Incident Date: 2nd February 1993 Incident Reference: N1930030 Catchment Area: Not Given Receiving Water: Not Given Cause of Incident: Not Given Incident Severity: Category 3 - Minor Incident Positional Accuracy: Located by supplier to within 100m</p> | A13NE (NE) | 164 | 2 | 506000 180295 |
| 34 | <p>Pollution Incidents to Controlled Waters</p> <p>Property Type: Not Given Location: WEST DRAYTON Authority: Environment Agency, Thames Region Pollutant: Chemicals - Unknown Note: Confirmed As A Pollution Incident Incident Date: 17th January 1990 Incident Reference: N1900020 Catchment Area: Not Given Receiving Water: Not Given Cause of Incident: Not Given Incident Severity: Category 3 - Minor Incident Positional Accuracy: Located by supplier to within 100m</p> | A13NE (NE) | 168 | 2 | 506000 180300 |
| 35 | <p>Pollution Incidents to Controlled Waters</p> <p>Property Type: Not Given Location: Addlestone Road, WEYBRIDGE Authority: Environment Agency, Thames Region Pollutant: Miscellaneous - Other Note: Not Supplied Incident Date: Not Supplied Incident Reference: S1960084 Catchment Area: Not Given Receiving Water: Not Given Cause of Incident: Not Given Incident Severity: Category 3 - Minor Incident Positional Accuracy: Unknown</p> | A13SE (SE) | 164 | 2 | 506001 180001 |
| 36 | <p>Pollution Incidents to Controlled Waters</p> <p>Property Type: Not Given Location: WEST DRAYTON Authority: Environment Agency, Thames Region Pollutant: Oils - Unknown Note: Confirmed As A Pollution Incident Incident Date: 10th March 1995 Incident Reference: N1950115 Catchment Area: Not Given Receiving Water: Not Given Cause of Incident: Not Given Incident Severity: Category 2 - Significant Incident Positional Accuracy: Located by supplier to within 100m</p> | A13SW (SW) | 175 | 2 | 505801 180001 |

| Map ID | Details | Quadrant Reference (Compass Direction) | Estimated Distance From Site | Contact | NGR |
|--------|--|--|------------------------------|---------|------------------|
| 36 | <p>Pollution Incidents to Controlled Waters</p> <p>Property Type: Not Given Location: WEST DRAYTON Authority: Environment Agency, Thames Region Pollutant: Oils - Unknown Note: Not Supplied Incident Date: 10th November 1998 Incident Reference: THNE1998041057 Catchment Area: Not Given Receiving Water: Not Given Cause of Incident: Not Given Incident Severity: Category 3 - Minor Incident Positional Accuracy: Located by supplier to within 100m</p> | A13SW (SW) | 180 | 2 | 505801 179996 |
| 37 | <p>Pollution Incidents to Controlled Waters</p> <p>Property Type: Not Given Location: WEST DRAYTON Authority: Environment Agency, Thames Region Pollutant: Unknown Sewage Note: Confirmed As A Pollution Incident Incident Date: 7th April 1993 Incident Reference: N1930133 Catchment Area: Not Given Receiving Water: Not Given Cause of Incident: Not Given Incident Severity: Category 3 - Minor Incident Positional Accuracy: Located by supplier to within 100m</p> | A13SW (SW) | 236 | 2 | 505701 180001 |
| 38 | <p>Pollution Incidents to Controlled Waters</p> <p>Property Type: Not Given Location: Trout Road, YIEWSLEY Authority: Environment Agency, Thames Region Pollutant: Unknown Note: Not Supplied Incident Date: 18th March 1996 Incident Reference: N1960129 Catchment Area: Not Given Receiving Water: Not Given Cause of Incident: Not Given Incident Severity: Category 3 - Minor Incident Positional Accuracy: Located by supplier to within 100m</p> | A18SW (N) | 331 | 2 | 505800 180500 |
| 39 | <p>Pollution Incidents to Controlled Waters</p> <p>Property Type: Not Given Location: Rear Of 27 Frays Avenue Authority: Environment Agency, Thames Region Pollutant: Oils - Unknown Note: Confirmed As A Pollution Incident Incident Date: 20th February 1989 Incident Reference: N1890085 Catchment Area: Not Given Receiving Water: Not Given Cause of Incident: Not Given Incident Severity: Category 2 - Significant Incident Positional Accuracy: Located by supplier to within 100m</p> | A18SW (NW) | 368 | 2 | 505700 180500 |
| 40 | <p>Pollution Incidents to Controlled Waters</p> <p>Property Type: Not Given Location: Tavistock Avenue, WEST DRAYTON Authority: Environment Agency, Thames Region Pollutant: Unknown Sewage Note: Not Supplied Incident Date: 14th May 1997 Incident Reference: THN11997032171 Catchment Area: Not Given Receiving Water: Not Given Cause of Incident: Not Given Incident Severity: Category 3 - Minor Incident Positional Accuracy: Located by supplier to within 100m</p> | A12NE (W) | 378 | 2 | 505500 180200 |
| 41 | <p>Pollution Incidents to Controlled Waters</p> <p>Property Type: Not Given Location: Trout Lane, WEST DRAYTON Authority: Environment Agency, Thames Region Pollutant: Miscellaneous - Other Note: Not Supplied Incident Date: 9th April 1996 Incident Reference: N1960195 Catchment Area: Not Given Receiving Water: Not Given Cause of Incident: Not Given Incident Severity: Category 3 - Minor Incident Positional Accuracy: Located by supplier to within 100m</p> | A18SW (NW) | 426 | 2 | 505600 180500 |

| Map ID | Details | Quadrant Reference (Compass Direction) | Estimated Distance From Site | Contact | NGR |
|--------|--|--|------------------------------|---------|------------------|
| 42 | <p>Pollution Incidents to Controlled Waters</p> <p>Property Type: Not Given Location: WEST DRAYTON Authority: Environment Agency, Thames Region Pollutant: Oils - Unknown Note: Confirmed As A Pollution Incident Incident Date: 9th March 1995 Incident Reference: N1950114 Catchment Area: Not Given Receiving Water: Not Given Cause of Incident: Not Given Incident Severity: Category 3 - Minor Incident Positional Accuracy: Located by supplier to within 100m</p> | A18SW (NW) | 458 | 2 | 505700 180600 |
| 43 | <p>Pollution Incidents to Controlled Waters</p> <p>Property Type: Not Given Location: WEST DRAYTON Authority: Environment Agency, Thames Region Pollutant: Oils - Unknown Note: Confirmed As A Pollution Incident Incident Date: 11th January 1995 Incident Reference: N1950016 Catchment Area: Not Given Receiving Water: Not Given Cause of Incident: Not Given Incident Severity: Category 2 - Significant Incident Positional Accuracy: Located by supplier to within 100m</p> | A18SW (N) | 551 | 2 | 505700 180700 |
| 44 | <p>Pollution Incidents to Controlled Waters</p> <p>Property Type: Not Given Location: WEST DRAYTON Authority: Environment Agency, Thames Region Pollutant: Oils - Unknown Note: Not Supplied Incident Date: 5th August 1998 Incident Reference: THNE1998039896 Catchment Area: Not Given Receiving Water: Not Given Cause of Incident: Not Given Incident Severity: Category 3 - Minor Incident Positional Accuracy: Located by supplier to within 100m</p> | A18SW (N) | 586 | 2 | 505750 180750 |
| 45 | <p>Pollution Incidents to Controlled Waters</p> <p>Property Type: Not Given Location: WEST DRAYTON Authority: Environment Agency, Thames Region Pollutant: Miscellaneous - Unknown Note: Confirmed As A Pollution Incident Incident Date: 19th August 1993 Incident Reference: N1930274 Catchment Area: Not Given Receiving Water: Not Given Cause of Incident: Not Given Incident Severity: Category 3 - Minor Incident Positional Accuracy: Located by supplier to within 100m</p> | A14SW (E) | 586 | 2 | 506500 180100 |
| 46 | <p>Pollution Incidents to Controlled Waters</p> <p>Property Type: Not Given Location: WEST DRAYTON Authority: Environment Agency, Thames Region Pollutant: Oils - Unknown Note: Confirmed As A Pollution Incident Incident Date: 3rd February 1993 Incident Reference: N1930033 Catchment Area: Not Given Receiving Water: Not Given Cause of Incident: Not Given Incident Severity: Category 3 - Minor Incident Positional Accuracy: Located by supplier to within 100m</p> | A18SW (NW) | 592 | 2 | 505600 180700 |
| 47 | <p>Pollution Incidents to Controlled Waters</p> <p>Property Type: Not Given Location: High Road, YIEWSLEY Authority: Environment Agency, Thames Region Pollutant: Oils - Unknown Note: Confirmed As A Pollution Incident Incident Date: 14th December 1993 Incident Reference: N1930379 Catchment Area: Not Given Receiving Water: Not Given Cause of Incident: Not Given Incident Severity: Category 3 - Minor Incident Positional Accuracy: Located by supplier to within 100m</p> | A18SW (N) | 642 | 2 | 505700 180795 |

| Map ID | Details | Quadrant Reference (Compass Direction) | Estimated Distance From Site | Contact | NGR |
|--------|--|--|------------------------------|---------|------------------|
| 48 | <p>Pollution Incidents to Controlled Waters</p> <p>Property Type: Not Given Location: WEST DRAYTON Authority: Environment Agency, Thames Region Pollutant: Oils - Unknown Note: Confirmed As A Pollution Incident Incident Date: 27th January 1993 Incident Reference: N1930023 Catchment Area: Not Given Receiving Water: Not Given Cause of Incident: Not Given Incident Severity: Category 3 - Minor Incident Positional Accuracy: Located by supplier to within 100m</p> | A14SE (E) | 686 | 2 | 506600 180100 |
| 49 | <p>Pollution Incidents to Controlled Waters</p> <p>Property Type: Not Given Location: WEST DRAYTON Authority: Environment Agency, Thames Region Pollutant: Miscellaneous - Unknown Note: Confirmed As A Pollution Incident Incident Date: 30th November 1994 Incident Reference: N1940386 Catchment Area: Not Given Receiving Water: Not Given Cause of Incident: Not Given Incident Severity: Category 3 - Minor Incident Positional Accuracy: Located by supplier to within 100m</p> | A12SW (W) | 693 | 2 | 505201 180001 |
| 50 | <p>Pollution Incidents to Controlled Waters</p> <p>Property Type: Not Given Location: Horton Bridge, WEST DRAYTON Authority: Environment Agency, Thames Region Pollutant: Oils - Unknown Note: Not Supplied Incident Date: 28th March 1996 Incident Reference: N1960143 Catchment Area: Not Given Receiving Water: Not Given Cause of Incident: Not Given Incident Severity: Category 3 - Minor Incident Positional Accuracy: Located by supplier to within 100m</p> | A14SE (E) | 700 | 2 | 506601 180001 |
| 51 | <p>Pollution Incidents to Controlled Waters</p> <p>Property Type: Not Given Location: WEST DRAYTON Authority: Environment Agency, Thames Region Pollutant: Miscellaneous - Unknown Note: Confirmed As A Pollution Incident Incident Date: 19th March 1993 Incident Reference: N1930100 Catchment Area: Not Given Receiving Water: Not Given Cause of Incident: Not Given Incident Severity: Category 3 - Minor Incident Positional Accuracy: Located by supplier to within 100m</p> | A7NE (SW) | 734 | 2 | 505400 179600 |
| 52 | <p>Pollution Incidents to Controlled Waters</p> <p>Property Type: Not Given Location: High Road, COWLEY Authority: Environment Agency, Thames Region Pollutant: Oils - Unknown Note: Confirmed As A Pollution Incident Incident Date: 14th November 1994 Incident Reference: N1940375 Catchment Area: Not Given Receiving Water: Not Given Cause of Incident: Not Given Incident Severity: Category 3 - Minor Incident Positional Accuracy: Located by supplier to within 100m</p> | A18NW (N) | 737 | 2 | 505705 180895 |
| 52 | <p>Pollution Incidents to Controlled Waters</p> <p>Property Type: Not Given Location: WEST DRAYTON Authority: Environment Agency, Thames Region Pollutant: Oils - Unknown Note: Confirmed As A Pollution Incident Incident Date: 19th October 1994 Incident Reference: N1940344 Catchment Area: Not Given Receiving Water: Not Given Cause of Incident: Not Given Incident Severity: Category 2 - Significant Incident Positional Accuracy: Located by supplier to within 100m</p> | A18NW (N) | 738 | 2 | 505700 180895 |

| Map ID | Details | Quadrant Reference (Compass Direction) | Estimated Distance From Site | Contact | NGR |
|--------|--|--|------------------------------|---------|------------------|
| 52 | <p>Pollution Incidents to Controlled Waters</p> <p>Property Type: Not Given Location: YIEWSLEY Authority: Environment Agency, Thames Region Pollutant: Oils - Unknown Note: Confirmed incident Incident Date: 20th April 1999 Incident Reference: THNE1999042672 Catchment Area: Not Given Receiving Water: Not Given Cause of Incident: Not Given Incident Severity: Category 3 - Minor Incident Positional Accuracy: Located by supplier to within 10m</p> | A18NW (N) | 742 | 2 | 505705 180900 |
| 52 | <p>Pollution Incidents to Controlled Waters</p> <p>Property Type: Not Given Location: WEST DRAYTON Authority: Environment Agency, Thames Region Pollutant: Oils - Unknown Note: Confirmed As A Pollution Incident Incident Date: 22nd December 1993 Incident Reference: N1930390 Catchment Area: Not Given Receiving Water: Not Given Cause of Incident: Not Given Incident Severity: Category 3 - Minor Incident Positional Accuracy: Located by supplier to within 100m</p> | A18NW (N) | 743 | 2 | 505700 180900 |
| 53 | <p>Pollution Incidents to Controlled Waters</p> <p>Property Type: Not Given Location: HAYES Authority: Environment Agency, Thames Region Pollutant: Chemicals - Unknown Note: Confirmed As A Pollution Incident Incident Date: 17th September 1993 Incident Reference: NE930635 Catchment Area: Not Given Receiving Water: Not Given Cause of Incident: Not Given Incident Severity: Category 3 - Minor Incident Positional Accuracy: Located by supplier to within 100m</p> | A7NE (SW) | 759 | 2 | 505500 179500 |
| 54 | <p>Pollution Incidents to Controlled Waters</p> <p>Property Type: Not Given Location: Horton Road Bridge Authority: Environment Agency, Thames Region Pollutant: Oils - Unknown Note: Confirmed As A Pollution Incident Incident Date: Not Supplied Incident Reference: N1910046 Catchment Area: Not Given Receiving Water: Not Given Cause of Incident: Not Given Incident Severity: Category 3 - Minor Incident Positional Accuracy: Located by supplier to within 100m</p> | A14SE (E) | 790 | 2 | 506700 180050 |
| 54 | <p>Pollution Incidents to Controlled Waters</p> <p>Property Type: Not Given Location: WEST DRAYTON Authority: Environment Agency, Thames Region Pollutant: Oils - Unknown Note: Confirmed As A Pollution Incident Incident Date: 11th September 1992 Incident Reference: N1920484 Catchment Area: Not Given Receiving Water: Not Given Cause of Incident: Not Given Incident Severity: Category 3 - Minor Incident Positional Accuracy: Located by supplier to within 100m</p> | A14SE (E) | 798 | 2 | 506701 180001 |
| 55 | <p>Pollution Incidents to Controlled Waters</p> <p>Property Type: Not Given Location: UXBRIDGE Authority: Environment Agency, Thames Region Pollutant: Oils - Unknown Note: Confirmed As A Pollution Incident Incident Date: 29th May 1992 Incident Reference: N1920323 Catchment Area: Not Given Receiving Water: Not Given Cause of Incident: Not Given Incident Severity: Category 3 - Minor Incident Positional Accuracy: Located by supplier to within 100m</p> | A9NE (SE) | 814 | 2 | 506600 179700 |

| Map ID | Details | Quadrant Reference (Compass Direction) | Estimated Distance From Site | Contact | NGR |
|--------|--|--|------------------------------|---------|------------------|
| 56 | <p>Pollution Incidents to Controlled Waters</p> <p>Property Type: Not Given Location: COWLEY Authority: Environment Agency, Thames Region Pollutant: Oils - Unknown Note: Confirmed As A Pollution Incident Incident Date: 16th February 1994 Incident Reference: N1940068 Catchment Area: Not Given Receiving Water: Not Given Cause of Incident: Not Given Incident Severity: Category 3 - Minor Incident Positional Accuracy: Located by supplier to within 100m</p> | A18NW (N) | 825 | 2 | 505800 181000 |
| 57 | <p>Pollution Incidents to Controlled Waters</p> <p>Property Type: Not Given Location: IVER Authority: Environment Agency, Thames Region Pollutant: Miscellaneous - Urban Runoff Note: Confirmed As A Pollution Incident Incident Date: 30th May 1992 Incident Reference: N1920320 Catchment Area: Not Given Receiving Water: Not Given Cause of Incident: Not Given Incident Severity: Category 3 - Minor Incident Positional Accuracy: Located by supplier to within 100m</p> | A8SE (S) | 888 | 2 | 506200 179300 |
| 58 | <p>Pollution Incidents to Controlled Waters</p> <p>Property Type: Not Given Location: WEST DRAYTON Authority: Environment Agency, Thames Region Pollutant: General Note: Not Supplied Incident Date: 7th October 1997 Incident Reference: THN11997030398 Catchment Area: Not Given Receiving Water: Not Given Cause of Incident: Not Given Incident Severity: Category 3 - Minor Incident Positional Accuracy: Located by supplier to within 100m</p> | A12SW (W) | 889 | 2 | 505001 180001 |
| 59 | <p>Pollution Incidents to Controlled Waters</p> <p>Property Type: Not Given Location: WEST DRAYTON Authority: Environment Agency, Thames Region Pollutant: Miscellaneous - Unknown Note: Confirmed As A Pollution Incident Incident Date: 14th June 1990 Incident Reference: N1900319 Catchment Area: Not Given Receiving Water: Not Given Cause of Incident: Not Given Incident Severity: Category 2 - Significant Incident Positional Accuracy: Located by supplier to within 100m</p> | A14SE (E) | 917 | 2 | 506800 179900 |
| 59 | <p>Pollution Incidents to Controlled Waters</p> <p>Property Type: Not Given Location: Rigby Lane, WEST DRAYTON Authority: Environment Agency, Thames Region Pollutant: Oils - Unknown Note: Confirmed As A Pollution Incident Incident Date: 27th October 1990 Incident Reference: N1900595 Catchment Area: Not Given Receiving Water: Not Given Cause of Incident: Not Given Incident Severity: Category 2 - Significant Incident Positional Accuracy: Located by supplier to within 100m</p> | A14SE (E) | 918 | 2 | 506800 179895 |
| 60 | <p>Pollution Incidents to Controlled Waters</p> <p>Property Type: Not Given Location: WEST DRAYTON Authority: Environment Agency, Thames Region Pollutant: Oils - Unknown Note: Confirmed As A Pollution Incident Incident Date: 24th December 1993 Incident Reference: N1930395 Catchment Area: Not Given Receiving Water: Not Given Cause of Incident: Not Given Incident Severity: Category 3 - Minor Incident Positional Accuracy: Located by supplier to within 100m</p> | A7SE (SW) | 937 | 2 | 505500 179300 |

| Map ID | Details | Quadrant Reference (Compass Direction) | Estimated Distance From Site | Contact | NGR |
|--------|---|--|------------------------------|---------|------------------|
| 61 | Pollution Incidents to Controlled Waters Property Type: Not Given Location: WEST DRAYTON Authority: Environment Agency, Thames Region Pollutant: Miscellaneous - Unknown Note: Confirmed As A Pollution Incident Incident Date: 11th August 1992 Incident Reference: N1920461 Catchment Area: Not Given Receiving Water: Not Given Cause of Incident: Not Given Incident Severity: Category 3 - Minor Incident Positional Accuracy: Located by supplier to within 100m | A7NW (SW) | 944 | 2 | 505200 179500 |
| 62 | Prosecutions Relating to Authorised Processes Location: Engine Public House, 5 Station Road, West Drayton, Middlesex, UB7 7BT Prosecution Text: EA Data 06/10/1998, Two tonnes of timber and old fittings were removed by an unlicensed waste carrier and burnt. Prosecution Act: EPA90 s34 Hearing Date: 6th October 1998 Verdict: Guilty Fine: 250 Costs: 217.5 Positional Accuracy: Manually positioned to the address or location | A13SE (SE) | 136 | 2 | 506007 180040 |
| 63 | Registered Radioactive Substances Name: Ministry Of Defence Location: Kingston Lane, WEST DRAYTON, Middlesex, UB7 9QB Authority: Environment Agency, Thames Region Permit Reference: BA2962 Dated: 26th May 1998 Process Type: Authorisation under S13 RSA for the disposal of Radioactive waste (was RSA60 S7) Description: Authorisation under RSA Status: Authorisation either revoked or cancelled Positional Accuracy: Unknown | A9NW (SE) | 677 | 2 | 506500 179800 |
| | River Quality Name: Frays GQA Grade: River Quality B Reach: Colne - Pinn Estimated Distance (km): 7 Flow Rate: Flow less than 2.5 cumecs Flow Type: River Year: 2000 | A13SW (SW) | 162 | 2 | 505735 180080 |
| | River Quality Name: Guc (Cowley Reach) GQA Grade: River Quality D Reach: Source - Iron Bridge Estimated Distance (km): 6.5 Flow Rate: Flow greater than 80 cumecs Flow Type: Canal Year: 2000 | A13NE (NE) | 214 | 2 | 506009 180353 |
| | River Quality Name: Frays GQA Grade: River Quality B Reach: Pinn - Colne Estimated Distance (km): 2 Flow Rate: Flow less than 2.5 cumecs Flow Type: River Year: 2000 | A12NE (W) | 415 | 2 | 505487 180310 |
| | River Quality Name: Colne GQA Grade: River Quality A Reach: Misbourne - Thames Estimated Distance (km): 18 Flow Rate: Flow less than 2.5 cumecs Flow Type: River Year: 2000 | A7NE (SW) | 614 | 2 | 505484 179687 |

| Map ID | Details | Quadrant Reference (Compass Direction) | Estimated Distance From Site | Contact | NGR |
|--------|---|--|------------------------------|---------|------------------|
| | River Quality Name: Pinn GQA Grade: River Quality E Reach: Cannon Bk - Frays Estimated Distance (km): 9.5 Flow Rate: Flow less than 0.31 cumecs Flow Type: River Year: 2000 | A18SW (N) | 688 | 2 | 505654 180829 |
| | River Quality Name: Guc (Slough Arm) GQA Grade: River Quality E Reach: Source - Guc (Cowley Reach) Estimated Distance (km): 7 Flow Rate: Flow greater than 80 cumecs Flow Type: Canal Year: 2000 | A18NW (NW) | 821 | 2 | 505560 180935 |
| 64 | River Quality Biology Sampling Points Name: Frays River Reach: Pinn To Colne Estimated Distance: 2.00 Positional Accuracy: Located by supplier to within 10m Year: 1990 GQA Grade: River Quality Biology GQA Grade B - Good Year: 1995 GQA Grade: River Quality Biology GQA Grade B - Good Year: 2000 GQA Grade: River Quality Biology GQA Grade B - Good Year: 2002 GQA Grade: River Quality Biology GQA Grade B - Good Year: 2003 GQA Grade: River Quality Biology GQA Grade B - Good Year: 2004 GQA Grade: River Quality Biology GQA Grade B - Good Year: 2005 GQA Grade: River Quality Biology GQA Grade A - Very Good Year: 2006 GQA Grade: River Quality Biology GQA Grade A - Very Good Year: 2007 GQA Grade: River Quality Biology GQA Grade A - Very Good Year: 2008 GQA Grade: River Quality Biology GQA Grade B - Good Year: 2009 GQA Grade: River Quality Biology GQA Grade B - Good | A18SW (NW) | 489 | 2 | 505600 180580 |

| Map ID | Details | Quadrant Reference (Compass Direction) | Estimated Distance From Site | Contact | NGR |
|--------|---|--|------------------------------|---------|------------------|
| 65 | <p>River Quality Chemistry Sampling Points</p> <p>Name: Guc (Cowley Reach) Reach: Source To Iron Bridge Estimated Distance: 6.50 Objective: Not Supplied Positional Accuracy: Located by supplier to within 10m Year: 1990 GQA Grade: River Quality Chemistry GQA Grade D - Fair Compliance: Not Supplied Year: 1993 GQA Grade: River Quality Chemistry GQA Grade D - Fair Compliance: Not Supplied Year: 1994 GQA Grade: River Quality Chemistry GQA Grade C - Fairly Good Compliance: Not Supplied Year: 1995 GQA Grade: River Quality Chemistry GQA Grade C - Fairly Good Compliance: Not Supplied Year: 1996 GQA Grade: River Quality Chemistry GQA Grade C - Fairly Good Compliance: Not Supplied Year: 1997 GQA Grade: River Quality Chemistry GQA Grade D - Fair Compliance: Not Supplied Year: 1998 GQA Grade: River Quality Chemistry GQA Grade D - Fair Compliance: Not Supplied Year: 1999 GQA Grade: River Quality Chemistry GQA Grade E - Poor Compliance: Not Supplied Year: 2000 GQA Grade: River Quality Chemistry GQA Grade D - Fair Compliance: Not Supplied Year: 2001 GQA Grade: River Quality Chemistry GQA Grade D - Fair Compliance: Not Supplied Year: 2002 GQA Grade: River Quality Chemistry GQA Grade D - Fair Compliance: Not Supplied Year: 2003 GQA Grade: River Quality Chemistry GQA Grade D - Fair Compliance: Not Supplied Year: 2004 GQA Grade: River Quality Chemistry GQA Grade B - Good Compliance: Not Supplied Year: 2005 GQA Grade: River Quality Chemistry GQA Grade C - Fairly Good Compliance: Not Supplied Year: 2006 GQA Grade: River Quality Chemistry GQA Grade C - Fairly Good Compliance: Not Supplied Year: 2007 GQA Grade: River Quality Chemistry GQA Grade D - Fair Compliance: Not Supplied Year: 2008 GQA Grade: River Quality Chemistry GQA Grade D - Fair Compliance: Not Supplied Year: 2009 GQA Grade: River Quality Chemistry GQA Grade D - Fair Compliance: Not Supplied</p> | A14SE (E) | 728 | 2 | 506640 180075 |
| 66 | <p>Substantiated Pollution Incident Register</p> <p>Authority: Environment Agency - Thames Region, North East Area Incident Date: 6th April 2002 Incident Reference: 69338 Water Impact: Category 4 - No Impact Air Impact: Category 3 - Minor Incident Land Impact: Category 2 - Significant Incident Positional Accuracy: Located by supplier to within 10m Pollutant: Atmospheric Pollutants And Effects: Fumes Pollutant: Contaminated Water: Firefighting Run-Off</p> | A13NE (N) | 232 | 2 | 505927 180407 |
| 67 | <p>Substantiated Pollution Incident Register</p> <p>Authority: Environment Agency - Thames Region, North East Area Incident Date: 18th March 2005 Incident Reference: 299829 Water Impact: Category 3 - Minor Incident Air Impact: Category 3 - Minor Incident Land Impact: Category 2 - Significant Incident Positional Accuracy: Located by supplier to within 10m Pollutant: Specific Waste Materials: Vehicles And Vehicle Parts</p> | A7NW (SW) | 910 | 2 | 505150 179610 |

| Map ID | Details | Quadrant Reference (Compass Direction) | Estimated Distance From Site | Contact | NGR |
|--------|--|--|------------------------------|---------|------------------|
| 68 | <p>Water Abstractions</p> <p>Operator: British Waterways Licence Number: 28/39/28/0352 Permit Version: Not Supplied Location: Middx Oil & Chemical Works Authority: Environment Agency, Thames Region Abstraction: Cooling Abstraction Type: Not Supplied Source: River/Stream Intake Daily Rate (m3): 455 Yearly Rate (m3): 157291 Details: Not Supplied Authorised Start: Not Supplied Authorised End: Not Supplied Permit Start Date: Not Supplied Permit End Date: Not Supplied Positional Accuracy: Located by supplier to within 100m</p> | A18SW (N) | 647 | 2 | 505700 180800 |
| | <p>Water Abstractions</p> <p>Operator: Grundon Leisure Limited Licence Number: 28/39/28/0510 Permit Version: 100 Location: Colne Brook At Thorney Farm, Iver Authority: Environment Agency, Thames Region Abstraction: Golf Courses: Spray Irrigation - Storage Abstraction Type: Water may be abstracted from a single point Source: Surface Daily Rate (m3): 182 Yearly Rate (m3): 27277 Details: Thorney Farm, Iver, Bucks Authorised Start: 01 November Authorised End: 31 March Permit Start Date: 30th June 1993 Permit End Date: Not Supplied Positional Accuracy: Located by supplier to within 100m</p> | A11SE (W) | 1204 | 2 | 504700 179900 |
| | <p>Water Abstractions</p> <p>Operator: Prologis Uk Cccix Sarl Licence Number: Th/039/0036/004 Permit Version: 3 Location: Stockley Park (Phase 3)- Borehole A Authority: Environment Agency, Thames Region Abstraction: Business Parks: Make-Up or Top Up Water Abstraction Type: Water may be abstracted from a single point Source: Groundwater Daily Rate (m3): Not Supplied Yearly Rate (m3): Not Supplied Details: Lands At Stockley Park, Uxbridge Authorised Start: 01 April Authorised End: 31 March Permit Start Date: 28th July 2017 Permit End Date: Not Supplied Positional Accuracy: Located by supplier to within 10m</p> | A15NE (E) | 1547 | 2 | 507460 180230 |
| | <p>Water Abstractions</p> <p>Operator: Horton Road Limited Licence Number: Th/039/0036/004 Permit Version: 2 Location: Stockley Park (Phase 3)- Borehole A Authority: Environment Agency, Thames Region Abstraction: Business Parks: Spray Irrigation - Storage Abstraction Type: Water may be abstracted from a single point Source: Groundwater Daily Rate (m3): Not Supplied Yearly Rate (m3): Not Supplied Details: Lands At Stockley Park, Uxbridge Authorised Start: 01 April Authorised End: 31 March Permit Start Date: 24th September 2015 Permit End Date: Not Supplied Positional Accuracy: Located by supplier to within 10m</p> | A15NE (E) | 1547 | 2 | 507460 180230 |

| Map ID | Details | Quadrant Reference (Compass Direction) | Estimated Distance From Site | Contact | NGR |
|--------|--|--|------------------------------|---------|------------------|
| | <p>Water Abstractions</p> <p>Operator: Stockley Park Phase 3 Limited Licence Number: Th/039/0036/004 Permit Version: 1 Location: Stockley Park (Phase 3)- Borehole A Authority: Environment Agency, Thames Region Abstraction: Business Parks: Spray Irrigation - Storage Abstraction Type: Water may be abstracted from a single point Source: Groundwater Daily Rate (m3): Not Supplied Yearly Rate (m3): Not Supplied Details: Lands At Stockley Park, Uxbridge Authorised Start: 01 April Authorised End: 31 March Permit Start Date: 2nd February 2010 Permit End Date: Not Supplied Positional Accuracy: Located by supplier to within 10m</p> | A15NE (E) | 1547 | 2 | 507460 180230 |
| | <p>Water Abstractions</p> <p>Operator: Stockley Park West Limited Licence Number: 28/39/36/0067 Permit Version: 3 Location: Stockley Park (Phase 3)- Borehole A Authority: Environment Agency, Thames Region Abstraction: Business Parks: Spray Irrigation - Storage Abstraction Type: Water may be abstracted from a single point Source: Groundwater Daily Rate (m3): Not Supplied Yearly Rate (m3): Not Supplied Details: Lands At Stockley Park, Uxbridge Authorised Start: 01 October Authorised End: 30 September Permit Start Date: 7th December 2007 Permit End Date: Not Supplied Positional Accuracy: Located by supplier to within 10m</p> | A15NE (E) | 1547 | 2 | 507460 180230 |
| | <p>Water Abstractions</p> <p>Operator: Stockley Park Phase 3 Limited Licence Number: 28/39/36/0067 Permit Version: 2 Location: Stockley Park (Phase 3)- Borehole A Authority: Environment Agency, Thames Region Abstraction: Business Parks: Spray Irrigation - Storage Abstraction Type: Water may be abstracted from a single point Source: Groundwater Daily Rate (m3): Not Supplied Yearly Rate (m3): Not Supplied Details: Lands At Stockley Park, Uxbridge Authorised Start: 01 October Authorised End: 30 September Permit Start Date: 25th September 2002 Permit End Date: Not Supplied Positional Accuracy: Located by supplier to within 10m</p> | A15NE (E) | 1547 | 2 | 507460 180230 |
| | <p>Water Abstractions</p> <p>Operator: Stockley Park Phase 3 Limited Licence Number: 28/39/36/0067 Permit Version: 1 Location: Borehole At Stockley Park (Phase 3) Authority: Environment Agency, Thames Region Abstraction: Business Parks: Spray Irrigation - Storage Abstraction Type: Water may be abstracted from a single point Source: Groundwater Daily Rate (m3): Not Supplied Yearly Rate (m3): Not Supplied Details: Lands At Stockley Park, Uxbridge Authorised Start: 01 January Authorised End: 31 December Permit Start Date: 5th March 2001 Permit End Date: Not Supplied Positional Accuracy: Located by supplier to within 10m</p> | A15NE (E) | 1547 | 2 | 507460 180230 |

| Map ID | Details | Quadrant Reference (Compass Direction) | Estimated Distance From Site | Contact | NGR |
|--------|---|--|------------------------------|---------|------------------|
| | <p>Water Abstractions</p> <p>Operator: Stockley Park Golf Club Limited Licence Number: Th/039/0036/012 Permit Version: 1 Location: Stockley Park , Uxbridge (Borehole) Authority: Environment Agency, Thames Region Abstraction: Golf courses: General Washing/Process Washing Abstraction Type: Water may be abstracted from a single point Source: Groundwater Daily Rate (m3): Not Supplied Yearly Rate (m3): Not Supplied Details: Stockley Park, Uxbridge, Middlesex Authorised Start: 01 November Authorised End: 31 March Permit Start Date: 1st April 2013 Permit End Date: Not Supplied Positional Accuracy: Located by supplier to within 10m</p> | A15NE (E) | 1685 | 2 | 507580 180410 |
| | <p>Water Abstractions</p> <p>Operator: Stockley Park Golf Club Limited Licence Number: Th/039/0036/012 Permit Version: 1 Location: Stockley Park , Uxbridge (Borehole) Authority: Environment Agency, Thames Region Abstraction: Golf Courses: Spray Irrigation - Direct Abstraction Type: Water may be abstracted from a single point Source: Groundwater Daily Rate (m3): Not Supplied Yearly Rate (m3): Not Supplied Details: Stockley Park, Uxbridge, Middlesex Authorised Start: 01 April Authorised End: 31 October Permit Start Date: 1st April 2013 Permit End Date: Not Supplied Positional Accuracy: Located by supplier to within 10m</p> | A15NE (E) | 1685 | 2 | 507580 180410 |
| | <p>Water Abstractions</p> <p>Operator: Stockley Park Golf Limited Licence Number: 28/39/36/0069 Permit Version: 1 Location: Stockley Park , Uxbridge (Borehole) Authority: Environment Agency, Thames Region Abstraction: Golf courses: General Washing/Process Washing Abstraction Type: Water may be abstracted from a single point Source: Groundwater Daily Rate (m3): Not Supplied Yearly Rate (m3): Not Supplied Details: Stockley Park, Uxbridge, Middlesex Authorised Start: 01 November Authorised End: 31 March Permit Start Date: 5th November 2001 Permit End Date: Not Supplied Positional Accuracy: Located by supplier to within 10m</p> | A15NE (E) | 1685 | 2 | 507580 180410 |
| | <p>Water Abstractions</p> <p>Operator: Stockley Park Golf Limited Licence Number: 28/39/36/0069 Permit Version: 1 Location: Stockley Park , Uxbridge (Borehole) Authority: Environment Agency, Thames Region Abstraction: Golf Courses: Spray Irrigation - Direct Abstraction Type: Water may be abstracted from a single point Source: Groundwater Daily Rate (m3): Not Supplied Yearly Rate (m3): Not Supplied Details: Stockley Park, Uxbridge, Middlesex Authorised Start: 01 April Authorised End: 31 October Permit Start Date: 5th November 2001 Permit End Date: Not Supplied Positional Accuracy: Located by supplier to within 10m</p> | A15NE (E) | 1685 | 2 | 507580 180410 |

| Map ID | Details | Quadrant Reference (Compass Direction) | Estimated Distance From Site | Contact | NGR |
|--------|---|--|------------------------------|---------|------------------|
| | <p>Water Abstractions</p> <p>Operator: Stockley Park Golf Limited Licence Number: 28/39/36/0066 Permit Version: 1 Location: Borehole At Stockley Park Golf Limited Authority: Environment Agency, Thames Region Abstraction: Golf Courses: Spray Irrigation - Direct Abstraction Type: Water may be abstracted from a single point Source: Groundwater Daily Rate (m3): Not Supplied Yearly Rate (m3): Not Supplied Details: Stockley Park Golf Club, Middlesex Authorised Start: 01 April Authorised End: 31 October Permit Start Date: 11th January 2001 Permit End Date: Not Supplied Positional Accuracy: Located by supplier to within 10m</p> | A15NE (E) | 1685 | 2 | 507580 180410 |
| | <p>Water Abstractions</p> <p>Operator: Dr J P V Rigby Licence Number: 28/39/28/0495 Permit Version: 100 Location: River Colne At Huntsmoor Weir, Cowley, Middlesex Authority: Environment Agency, Thames Region Abstraction: Production Of Energy: Hydroelectric Power Generation Abstraction Type: Water may be abstracted from a single point Source: Surface Daily Rate (m3): 58752 Yearly Rate (m3): 21503232 Details: Huntsmoor Weir, Cowley, Middlesex Authorised Start: 01 January Authorised End: 31 December Permit Start Date: 1st April 1991 Permit End Date: Not Supplied Positional Accuracy: Located by supplier to within 10m</p> | A21NE (NW) | 1719 | 2 | 504870 181570 |
| | <p>Water Abstractions</p> <p>Operator: Stockley Park Golf Limited Licence Number: 28/39/28/0490 Permit Version: 100 Location: Borehole At Stockley Park Golf Club Authority: Environment Agency, Thames Region Abstraction: Golf Courses: Spray Irrigation - Direct Abstraction Type: Water may be abstracted from a single point Source: Groundwater Daily Rate (m3): 1382 Yearly Rate (m3): 90922 Details: Stockley Park, Uxbridge Authorised Start: 01 April Authorised End: 31 October Permit Start Date: 1st June 1993 Permit End Date: Not Supplied Positional Accuracy: Located by supplier to within 100m</p> | (E) | 1721 | 2 | 507600 180500 |
| | <p>Water Abstractions</p> <p>Operator: W Boyer & Sons Ltd Licence Number: 28/39/28/0038 Permit Version: Not Supplied Location: Coinbrook, COLNBROOK Authority: Environment Agency, Thames Region Abstraction: Sand And Gravel Washing Abstraction Type: Not Supplied Source: Groundwater Daily Rate (m3): 1164 Yearly Rate (m3): 332839 Details: River Gravel; Licence Status: Revoked; Lapsed Or Cancelled Authorised Start: Not Supplied Authorised End: Not Supplied Permit Start Date: Not Supplied Permit End Date: Not Supplied Positional Accuracy: Located by supplier to within 100m</p> | A1SE (SW) | 1734 | 2 | 504800 178800 |

| Map ID | Details | Quadrant Reference (Compass Direction) | Estimated Distance From Site | Contact | NGR |
|--------|---|--|------------------------------|---------|------------------|
| | <p>Water Abstractions</p> <p>Operator: British Waterways Board Licence Number: 28/39/36/0038 Permit Version: 100 Location: Grand Union Canal Frontage At West Drayton Authority: Environment Agency, Thames Region Abstraction: Other Industrial/Commercial/Public Services: Dust Suppression Abstraction Type: Water may be abstracted from a river or stream reach, or a row of wellpoints Source: Surface Daily Rate (m3): 160 Yearly Rate (m3): 24000 Details: Stockley Road, West Drayton Authorised Start: 01 January Authorised End: 31 December Permit Start Date: 28th February 1995 Permit End Date: Not Supplied Positional Accuracy: Located by supplier to within 100m</p> | (E) | 1817 | 2 | 507700 179800 |
| | <p>Water Abstractions</p> <p>Operator: Canal And River Trust Licence Number: 28/39/36/0038 Permit Version: 102 Location: Grand Union Canal At Stockley Road, West Drayton. Authority: Environment Agency, Thames Region Abstraction: Mineral Products: Process Water Abstraction Type: Water may be abstracted from a river or stream reach, or a row of wellpoints Source: Surface Daily Rate (m3): Not Supplied Yearly Rate (m3): Not Supplied Details: Stockley Road, West Drayton, Middlesex Authorised Start: 01 January Authorised End: 31 December Permit Start Date: 17th December 2007 Permit End Date: Not Supplied Positional Accuracy: Located by supplier to within 10m</p> | (E) | 1872 | 2 | 507770 179890 |
| | <p>Water Abstractions</p> <p>Operator: British Waterways Board Licence Number: 28/39/36/0038 Permit Version: 101 Location: Grand Union Canal At Stockley Road, West Drayton. Authority: Environment Agency, Thames Region Abstraction: Mineral Products: Process Water Abstraction Type: Water may be abstracted from a river or stream reach, or a row of wellpoints Source: Surface Daily Rate (m3): Not Supplied Yearly Rate (m3): Not Supplied Details: Stockley Road, West Drayton, Middlesex Authorised Start: 01 January Authorised End: 31 December Permit Start Date: 10th October 2002 Permit End Date: Not Supplied Positional Accuracy: Located by supplier to within 10m</p> | (E) | 1872 | 2 | 507770 179890 |
| | <p>Water Abstractions</p> <p>Operator: British Airways Plc Licence Number: 28/39/28/0530 Permit Version: 100 Location: River Colne At Prospect Park, West Drayton Authority: Environment Agency, Thames Region Abstraction: Transport: Make-Up or Top Up Water Abstraction Type: Water may be abstracted from a single point Source: Surface Daily Rate (m3): 480 Yearly Rate (m3): 7300 Details: Prospect Park, West Drayton Authorised Start: 01 November Authorised End: 31 March Permit Start Date: 24th March 1998 Permit End Date: Not Supplied Positional Accuracy: Located by supplier to within 100m</p> | (S) | 1914 | 2 | 505390 178300 |
| | <p>Groundwater Vulnerability</p> <p>Soil Classification: Soils of High Leaching Potential (U) - Soil information for restored mineral workings and urban areas is based on fewer observations than elsewhere. A worst case vulnerability classification (H) assumed, until proved otherwise Map Sheet: Sheet 39 West London Scale: 1:100,000</p> | A13SE (NW) | 0 | 2 | 505896 180159 |

| Map ID | Details | Quadrant Reference (Compass Direction) | Estimated Distance From Site | Contact | NGR |
|--------|---|--|------------------------------|---------|------------------|
| | Drift Deposits Drift Deposit: Low permeability drift deposits occurring at the surface and overlying Major and Minor Aquifers are head, clay-with-flints, brickearth, peat, river terrace deposits and marine and estuarine alluvium Map Sheet: Sheet 39 West London Scale: 1:100,000 | A13SE (NW) | 0 | 2 | 505896 180159 |
| | Bedrock Aquifer Designations Aquifer Designation: Unproductive Strata | A13SE (NW) | 0 | 4 | 505896 180159 |
| | Superficial Aquifer Designations Aquifer Designation: Unproductive Strata | A13SE (NW) | 0 | 4 | 505896 180159 |
| | Extreme Flooding from Rivers or Sea without Defences Type: Extent of Extreme Flooding from Rivers or Sea without Defences Flood Plain Type: Fluvial Models Boundary Accuracy: As Supplied | A13SW (W) | 121 | 2 | 505755 180150 |
| | Extreme Flooding from Rivers or Sea without Defences Type: Extent of Extreme Flooding from Rivers or Sea without Defences Flood Plain Type: Fluvial Models Boundary Accuracy: As Supplied | A13SW (SW) | 128 | 2 | 505767 180093 |
| | Extreme Flooding from Rivers or Sea without Defences Type: Extent of Extreme Flooding from Rivers or Sea without Defences Flood Plain Type: Fluvial Models Boundary Accuracy: As Supplied | A13NE (NE) | 157 | 2 | 506029 180262 |
| | Extreme Flooding from Rivers or Sea without Defences Type: Extent of Extreme Flooding from Rivers or Sea without Defences Flood Plain Type: Fluvial Models Boundary Accuracy: As Supplied | A13NE (E) | 161 | 2 | 506060 180223 |
| | Extreme Flooding from Rivers or Sea without Defences Type: Extent of Extreme Flooding from Rivers or Sea without Defences Flood Plain Type: Fluvial Models Boundary Accuracy: As Supplied | A13SW (SW) | 194 | 2 | 505804 179979 |
| | Extreme Flooding from Rivers or Sea without Defences Type: Extent of Extreme Flooding from Rivers or Sea without Defences Flood Plain Type: Fluvial Models Boundary Accuracy: As Supplied | A13NW (NW) | 231 | 2 | 505667 180267 |
| | Flooding from Rivers or Sea without Defences Type: Extent of Flooding from Rivers or Sea without Defences Flood Plain Type: Fluvial Models Boundary Accuracy: As Supplied | A13SW (W) | 122 | 2 | 505754 180153 |
| | Flooding from Rivers or Sea without Defences Type: Extent of Flooding from Rivers or Sea without Defences Flood Plain Type: Fluvial Models Boundary Accuracy: As Supplied | A13SW (SW) | 128 | 2 | 505767 180093 |
| | Flooding from Rivers or Sea without Defences Type: Extent of Flooding from Rivers or Sea without Defences Flood Plain Type: Fluvial Models Boundary Accuracy: As Supplied | A13NE (NE) | 157 | 2 | 506029 180262 |
| | Flooding from Rivers or Sea without Defences Type: Extent of Flooding from Rivers or Sea without Defences Flood Plain Type: Fluvial Models Boundary Accuracy: As Supplied | A13NE (E) | 161 | 2 | 506060 180223 |
| | Flooding from Rivers or Sea without Defences Type: Extent of Flooding from Rivers or Sea without Defences Flood Plain Type: Fluvial Models Boundary Accuracy: As Supplied | A13SW (SW) | 195 | 2 | 505803 179979 |
| | Flooding from Rivers or Sea without Defences Type: Extent of Flooding from Rivers or Sea without Defences Flood Plain Type: Fluvial Models Boundary Accuracy: As Supplied | A13SW (SW) | 220 | 2 | 505742 179984 |
| | Flooding from Rivers or Sea without Defences Type: Extent of Flooding from Rivers or Sea without Defences Flood Plain Type: Fluvial Models Boundary Accuracy: As Supplied | A13NW (NW) | 231 | 2 | 505667 180267 |
| | Areas Benefiting from Flood Defences Type: Area Benefiting from Flood Defences Boundary Accuracy: As Supplied | A13SW (SW) | 146 | 2 | 505753 180080 |

| Map ID | Details | Quadrant Reference (Compass Direction) | Estimated Distance From Site | Contact | NGR |
|--------|---|--|------------------------------|---------|------------------|
| | Areas Benefiting from Flood Defences Type: Area Benefiting from Flood Defences Boundary Accuracy: As Supplied | A13SW (SW) | 227 | 2 | 505731 179982 |
| | Flood Water Storage Areas None | | | | |
| | Flood Defences None | | | | |
| 69 | OS Water Network Lines Watercourse Form: Inland river Watercourse Length: 466.8 Watercourse Level: On ground surface Permanent: True Watercourse Name: Fray's River Catchment Name: Thames Primacy: 1 | A13SW (W) | 130 | 5 | 505747 180138 |
| 70 | OS Water Network Lines Watercourse Form: Canal Watercourse Length: 2530.6 Watercourse Level: On ground surface Permanent: True Watercourse Name: Grand Union Canal Catchment Name: Thames Primacy: 1 | A13NE (NE) | 158 | 5 | 506046 180241 |
| 71 | OS Water Network Lines Watercourse Form: Inland river Watercourse Length: 21.4 Watercourse Level: On ground surface Permanent: True Watercourse Name: Fray's River Catchment Name: Thames Primacy: 2 | A13SW (SW) | 167 | 5 | 505782 180021 |
| 72 | OS Water Network Lines Watercourse Form: Inland river Watercourse Length: 12.6 Watercourse Level: On ground surface Permanent: True Watercourse Name: Fray's River Catchment Name: Thames Primacy: 1 | A13SW (SW) | 167 | 5 | 505782 180021 |
| 73 | OS Water Network Lines Watercourse Form: Inland river Watercourse Length: 91.2 Watercourse Level: On ground surface Permanent: True Watercourse Name: Fray's River Catchment Name: Thames Primacy: 1 | A13SW (SW) | 176 | 5 | 505785 180009 |
| 74 | OS Water Network Lines Watercourse Form: Inland river Watercourse Length: 14.3 Watercourse Level: On ground surface Permanent: True Watercourse Name: Fray's River Catchment Name: Thames Primacy: 2 | A13SW (SW) | 176 | 5 | 505785 180009 |
| 75 | OS Water Network Lines Watercourse Form: Inland river Watercourse Length: 147.8 Watercourse Level: On ground surface Permanent: True Watercourse Name: Fray's River Catchment Name: Thames Primacy: 2 | A13SW (SW) | 185 | 5 | 505772 180006 |
| 76 | OS Water Network Lines Watercourse Form: Inland river Watercourse Length: 52.1 Watercourse Level: On ground surface Permanent: True Watercourse Name: Not Supplied Catchment Name: Thames Primacy: 1 | A13SW (S) | 238 | 5 | 505871 179907 |

| Map ID | Details | Quadrant Reference (Compass Direction) | Estimated Distance From Site | Contact | NGR |
|--------|---|--|------------------------------|---------|------------------|
| 77 | OS Water Network Lines Watercourse Form: Inland river Watercourse Length: 29.4 Watercourse Level: On ground surface Permanent: True Watercourse Name: Fray's River Catchment Name: Thames Primacy: 2 | A13SW (S) | 247 | 5 | 505805 179919 |
| 78 | OS Water Network Lines Watercourse Form: Inland river Watercourse Length: 102.3 Watercourse Level: On ground surface Permanent: True Watercourse Name: Fray's River Catchment Name: Thames Primacy: 1 | A13SW (S) | 249 | 5 | 505799 179919 |
| 79 | OS Water Network Lines Watercourse Form: Inland river Watercourse Length: 35.5 Watercourse Level: On ground surface Permanent: True Watercourse Name: Fray's River Catchment Name: Thames Primacy: 1 | A13SW (S) | 257 | 5 | 505820 179902 |
| 80 | OS Water Network Lines Watercourse Form: Inland river Watercourse Length: 57.8 Watercourse Level: On ground surface Permanent: True Watercourse Name: Fray's River Catchment Name: Thames Primacy: 1 | A13SW (S) | 291 | 5 | 505817 179867 |
| 81 | OS Water Network Lines Watercourse Form: Inland river Watercourse Length: 73.5 Watercourse Level: On ground surface Permanent: True Watercourse Name: Not Supplied Catchment Name: Thames Primacy: 1 | A13NW (NW) | 293 | 5 | 505615 180301 |
| 82 | OS Water Network Lines Watercourse Form: Inland river Watercourse Length: 33.5 Watercourse Level: On ground surface Permanent: True Watercourse Name: Not Supplied Catchment Name: Thames Primacy: 1 | A13SW (SW) | 312 | 5 | 505599 180015 |
| 83 | OS Water Network Lines Watercourse Form: Inland river Watercourse Length: 68.9 Watercourse Level: On ground surface Permanent: True Watercourse Name: Not Supplied Catchment Name: Thames Primacy: 1 | A13SW (SW) | 317 | 5 | 505649 179937 |
| 84 | OS Water Network Lines Watercourse Form: Inland river Watercourse Length: 42.0 Watercourse Level: On ground surface Permanent: True Watercourse Name: Not Supplied Catchment Name: Thames Primacy: 1 | A13SW (SW) | 317 | 5 | 505634 179954 |
| 85 | OS Water Network Lines Watercourse Form: Inland river Watercourse Length: 3.7 Watercourse Level: On ground surface Permanent: True Watercourse Name: Fray's River Catchment Name: Thames Primacy: 1 | A13SW (SW) | 322 | 5 | 505686 179899 |

| Map ID | Details | Quadrant Reference (Compass Direction) | Estimated Distance From Site | Contact | NGR |
|--------|---|--|------------------------------|---------|------------------|
| 86 | OS Water Network Lines Watercourse Form: Inland river Watercourse Length: 8.2 Watercourse Level: On ground surface Permanent: True Watercourse Name: Not Supplied Catchment Name: Thames Primacy: 1 | A13SW (SW) | 322 | 5 | 505686 179899 |
| 87 | OS Water Network Lines Watercourse Form: Inland river Watercourse Length: 1.7 Watercourse Level: Not Supplied Permanent: True Watercourse Name: Fray's River Catchment Name: Thames Primacy: 1 | A13SW (SW) | 326 | 5 | 505685 179895 |
| 88 | OS Water Network Lines Watercourse Form: Inland river Watercourse Length: 131.1 Watercourse Level: On ground surface Permanent: True Watercourse Name: Fray's River Catchment Name: Thames Primacy: 1 | A13SW (SW) | 328 | 5 | 505684 179894 |
| 89 | OS Water Network Lines Watercourse Form: Inland river Watercourse Length: 7.3 Watercourse Level: On ground surface Permanent: True Watercourse Name: Fray's River Catchment Name: Thames Primacy: 1 | A8NW (S) | 340 | 5 | 505807 179818 |
| 90 | OS Water Network Lines Watercourse Form: Inland river Watercourse Length: 149.1 Watercourse Level: On ground surface Permanent: True Watercourse Name: Fray's River Catchment Name: Thames Primacy: 1 | A8NW (S) | 347 | 5 | 505803 179813 |
| 91 | OS Water Network Lines Watercourse Form: Inland river Watercourse Length: 131.5 Watercourse Level: On ground surface Permanent: True Watercourse Name: Fray's River Catchment Name: Thames Primacy: 2 | A8NW (S) | 347 | 5 | 505803 179813 |
| 92 | OS Water Network Lines Watercourse Form: Inland river Watercourse Length: 11.3 Watercourse Level: On ground surface Permanent: True Watercourse Name: Fray's River Catchment Name: Thames Primacy: 1 | A13NW (NW) | 365 | 5 | 505617 180431 |
| 93 | OS Water Network Lines Watercourse Form: Inland river Watercourse Length: 6.0 Watercourse Level: On ground surface Permanent: True Watercourse Name: Not Supplied Catchment Name: Thames Primacy: 1 | A13NW (NW) | 374 | 5 | 505610 180438 |
| 94 | OS Water Network Lines Watercourse Form: Inland river Watercourse Length: 7.9 Watercourse Level: On ground surface Permanent: True Watercourse Name: Not Supplied Catchment Name: Thames Primacy: 1 | A13NW (NW) | 375 | 5 | 505609 180437 |

| Map ID | Details | Quadrant Reference (Compass Direction) | Estimated Distance From Site | Contact | NGR |
|--------|---|--|------------------------------|---------|------------------|
| 95 | OS Water Network Lines Watercourse Form: Inland river Watercourse Length: 137.0 Watercourse Level: On ground surface Permanent: True Watercourse Name: Fray's River Catchment Name: Thames Primacy: 1 | A13NW (NW) | 375 | 5 | 505613 180441 |
| 96 | OS Water Network Lines Watercourse Form: Inland river Watercourse Length: 41.5 Watercourse Level: On ground surface Permanent: True Watercourse Name: Not Supplied Catchment Name: Thames Primacy: 1 | A12NE (NW) | 391 | 5 | 505532 180358 |
| 97 | OS Water Network Lines Watercourse Form: Inland river Watercourse Length: 8.6 Watercourse Level: Underground Permanent: True Watercourse Name: Not Supplied Catchment Name: Thames Primacy: 1 | A12NE (NW) | 392 | 5 | 505532 180358 |
| 98 | OS Water Network Lines Watercourse Form: Inland river Watercourse Length: 37.2 Watercourse Level: On ground surface Permanent: True Watercourse Name: Not Supplied Catchment Name: Thames Primacy: 1 | A12NE (NW) | 397 | 5 | 505525 180353 |
| 99 | OS Water Network Lines Watercourse Form: Inland river Watercourse Length: 117.7 Watercourse Level: On ground surface Permanent: True Watercourse Name: Fray's River Catchment Name: Thames Primacy: 1 | A8NW (SW) | 430 | 5 | 505699 179768 |
| 100 | OS Water Network Lines Watercourse Form: Inland river Watercourse Length: 426.8 Watercourse Level: On ground surface Permanent: True Watercourse Name: Not Supplied Catchment Name: Thames Primacy: 1 | A12NE (NW) | 432 | 5 | 505488 180356 |
| 101 | OS Water Network Lines Watercourse Form: Inland river Watercourse Length: 112.6 Watercourse Level: On ground surface Permanent: True Watercourse Name: Not Supplied Catchment Name: Thames Primacy: 1 | A12NE (NW) | 432 | 5 | 505488 180356 |
| 102 | OS Water Network Lines Watercourse Form: Inland river Watercourse Length: 95.9 Watercourse Level: On ground surface Permanent: True Watercourse Name: Not Supplied Catchment Name: Thames Primacy: 1 | A12NE (NW) | 463 | 5 | 505524 180474 |
| 103 | OS Water Network Lines Watercourse Form: Inland river Watercourse Length: 121.6 Watercourse Level: On ground surface Permanent: True Watercourse Name: Not Supplied Catchment Name: Thames Primacy: 1 | A12NE (NW) | 466 | 5 | 505531 180487 |

| Map ID | Details | Quadrant Reference (Compass Direction) | Estimated Distance From Site | Contact | NGR |
|--------|---|--|------------------------------|---------|------------------|
| 104 | OS Water Network Lines Watercourse Form: Inland river Watercourse Length: 45.1 Watercourse Level: On ground surface Permanent: True Watercourse Name: Fray's River Catchment Name: Thames Primacy: 1 | A8NW (S) | 476 | 5 | 505755 179693 |
| 105 | OS Water Network Lines Watercourse Form: Inland river Watercourse Length: 6.3 Watercourse Level: On ground surface Permanent: True Watercourse Name: River Pinn Catchment Name: Thames Primacy: 1 | A18SW (NW) | 489 | 5 | 505585 180568 |
| 106 | OS Water Network Lines Watercourse Form: Inland river Watercourse Length: 50.6 Watercourse Level: On ground surface Permanent: True Watercourse Name: Fray's River Catchment Name: Thames Primacy: 1 | A18SW (NW) | 489 | 5 | 505585 180568 |
| 107 | OS Water Network Lines Watercourse Form: Inland river Watercourse Length: 54.3 Watercourse Level: On ground surface Permanent: True Watercourse Name: River Pinn Catchment Name: Thames Primacy: 1 | A18SW (NW) | 490 | 5 | 505589 180573 |
| 108 | OS Water Network Lines Watercourse Form: Inland river Watercourse Length: 4.6 Watercourse Level: Underground Permanent: True Watercourse Name: Not Supplied Catchment Name: Thames Primacy: 1 | A12NE (NW) | 501 | 5 | 505465 180458 |
| 109 | OS Water Network Lines Watercourse Form: Inland river Watercourse Length: 33.4 Watercourse Level: On ground surface Permanent: True Watercourse Name: Not Supplied Catchment Name: Thames Primacy: 1 | A12NE (NW) | 505 | 5 | 505461 180459 |
| 110 | OS Water Network Lines Watercourse Form: Inland river Watercourse Length: 435.7 Watercourse Level: On ground surface Permanent: True Watercourse Name: Fray's River Catchment Name: Thames Primacy: 1 | A8NW (S) | 519 | 5 | 505728 179657 |
| 111 | OS Water Network Lines Watercourse Form: Inland river Watercourse Length: 30.6 Watercourse Level: On ground surface Permanent: True Watercourse Name: Not Supplied Catchment Name: Thames Primacy: 1 | A8NW (S) | 523 | 5 | 505746 179646 |
| 112 | OS Water Network Lines Watercourse Form: Inland river Watercourse Length: 15.0 Watercourse Level: On ground surface Permanent: True Watercourse Name: Not Supplied Catchment Name: Thames Primacy: 1 | A12NE (NW) | 536 | 5 | 505428 180466 |

| Map ID | Details | Quadrant Reference (Compass Direction) | Estimated Distance From Site | Contact | NGR |
|--------|---|--|------------------------------|---------|------------------|
| 113 | OS Water Network Lines Watercourse Form: Inland river Watercourse Length: 14.8 Watercourse Level: On ground surface Permanent: True Watercourse Name: Not Supplied Catchment Name: Thames Primacy: 2 | A12NE (NW) | 536 | 5 | 505428 180466 |
| 114 | OS Water Network Lines Watercourse Form: Inland river Watercourse Length: 5.7 Watercourse Level: On ground surface Permanent: True Watercourse Name: River Pinn Catchment Name: Thames Primacy: 2 | A17SE (NW) | 539 | 5 | 505556 180608 |
| 115 | OS Water Network Lines Watercourse Form: Inland river Watercourse Length: 27.1 Watercourse Level: On ground surface Permanent: True Watercourse Name: River Pinn Catchment Name: Thames Primacy: 2 | A17SE (NW) | 539 | 5 | 505556 180608 |
| 116 | OS Water Network Lines Watercourse Form: Inland river Watercourse Length: 366.1 Watercourse Level: On ground surface Permanent: True Watercourse Name: Fray's River Catchment Name: Thames Primacy: 1 | A17SE (NW) | 539 | 5 | 505551 180605 |
| 117 | OS Water Network Lines Watercourse Form: Inland river Watercourse Length: 343.5 Watercourse Level: On ground surface Permanent: True Watercourse Name: River Pinn Catchment Name: Thames Primacy: 1 | A18SW (NW) | 540 | 5 | 505576 180626 |
| 118 | OS Water Network Lines Watercourse Form: Inland river Watercourse Length: 14.0 Watercourse Level: On ground surface Permanent: True Watercourse Name: Not Supplied Catchment Name: Thames Primacy: 1 | A12NE (NW) | 543 | 5 | 505430 180481 |
| 119 | OS Water Network Lines Watercourse Form: Inland river Watercourse Length: 14.8 Watercourse Level: On ground surface Permanent: True Watercourse Name: Not Supplied Catchment Name: Thames Primacy: 2 | A12NE (NW) | 551 | 5 | 505416 180474 |
| 120 | OS Water Network Lines Watercourse Form: Inland river Watercourse Length: 3.5 Watercourse Level: On ground surface Permanent: True Watercourse Name: Not Supplied Catchment Name: Thames Primacy: 2 | A12NE (NW) | 551 | 5 | 505416 180474 |
| 121 | OS Water Network Lines Watercourse Form: Inland river Watercourse Length: 13.8 Watercourse Level: On ground surface Permanent: True Watercourse Name: Not Supplied Catchment Name: Thames Primacy: 1 | A12NE (NW) | 553 | 5 | 505416 180477 |

| Map ID | Details | Quadrant Reference (Compass Direction) | Estimated Distance From Site | Contact | NGR |
|--------|---|--|------------------------------|---------|------------------|
| 122 | OS Water Network Lines Watercourse Form: Inland river Watercourse Length: 56.8 Watercourse Level: On ground surface Permanent: True Watercourse Name: Not Supplied Catchment Name: Thames Primacy: 1 | A8NW (S) | 553 | 5 | 505735 179618 |
| 123 | OS Water Network Lines Watercourse Form: Inland river Watercourse Length: 455.0 Watercourse Level: On ground surface Permanent: True Watercourse Name: Not Supplied Catchment Name: Thames Primacy: 1 | A12NE (NW) | 561 | 5 | 505413 180488 |
| 124 | OS Water Network Lines Watercourse Form: Inland river Watercourse Length: 62.7 Watercourse Level: On ground surface Permanent: True Watercourse Name: Not Supplied Catchment Name: Thames Primacy: 1 | A12NE (NW) | 564 | 5 | 505402 180476 |
| 125 | OS Water Network Lines Watercourse Form: Inland river Watercourse Length: 171.0 Watercourse Level: On ground surface Permanent: True Watercourse Name: Not Supplied Catchment Name: Thames Primacy: 1 | A17SE (NW) | 570 | 5 | 505414 180507 |
| 126 | OS Water Network Lines Watercourse Form: Inland river Watercourse Length: 58.4 Watercourse Level: On ground surface Permanent: True Watercourse Name: Not Supplied Catchment Name: Thames Primacy: 1 | A8NW (S) | 609 | 5 | 505709 179567 |
| 127 | OS Water Network Lines Watercourse Form: Inland river Watercourse Length: 236.6 Watercourse Level: On ground surface Permanent: True Watercourse Name: Bigley Ditch Catchment Name: Thames Primacy: 2 | A12SE (SW) | 611 | 5 | 505332 179881 |
| 128 | OS Water Network Lines Watercourse Form: Inland river Watercourse Length: 357.8 Watercourse Level: On ground surface Permanent: True Watercourse Name: Not Supplied Catchment Name: Thames Primacy: 1 | A12NE (NW) | 621 | 5 | 505340 180485 |
| 129 | OS Water Network Lines Watercourse Form: Inland river Watercourse Length: 668.5 Watercourse Level: On ground surface Permanent: True Watercourse Name: River Colne Catchment Name: Thames Primacy: 1 | A7NE (SW) | 623 | 5 | 505472 179686 |
| 130 | OS Water Network Lines Watercourse Form: Inland river Watercourse Length: 133.0 Watercourse Level: On ground surface Permanent: True Watercourse Name: River Colne Catchment Name: Thames Primacy: 1 | A7NE (SW) | 635 | 5 | 505350 179803 |

| Map ID | Details | Quadrant Reference (Compass Direction) | Estimated Distance From Site | Contact | NGR |
|--------|---|--|------------------------------|---------|------------------|
| 131 | OS Water Network Lines Watercourse Form: Inland river Watercourse Length: 50.7 Watercourse Level: On ground surface Permanent: True Watercourse Name: Bigley Ditch Catchment Name: Thames Primacy: 2 | A12SE (W) | 663 | 5 | 505227 180023 |
| 132 | OS Water Network Lines Watercourse Form: Inland river Watercourse Length: 115.9 Watercourse Level: On ground surface Permanent: True Watercourse Name: River Colne Catchment Name: Thames Primacy: 1 | A7NE (SW) | 664 | 5 | 505304 179820 |
| 133 | OS Water Network Lines Watercourse Form: Inland river Watercourse Length: 125.0 Watercourse Level: On ground surface Permanent: True Watercourse Name: Not Supplied Catchment Name: Thames Primacy: 1 | A8NW (S) | 668 | 5 | 505690 179512 |
| 134 | OS Water Network Lines Watercourse Form: Inland river Watercourse Length: 11.7 Watercourse Level: On ground surface Permanent: True Watercourse Name: Bigley Ditch Catchment Name: Thames Primacy: 2 | A7NE (SW) | 674 | 5 | 505361 179724 |
| 135 | OS Water Network Lines Watercourse Form: Inland river Watercourse Length: 1.5 Watercourse Level: On ground surface Permanent: True Watercourse Name: Bigley Ditch Catchment Name: Thames Primacy: 2 | A12SW (W) | 677 | 5 | 505210 180037 |
| 136 | OS Water Network Lines Watercourse Form: Inland river Watercourse Length: 77.6 Watercourse Level: On ground surface Permanent: True Watercourse Name: Bigley Ditch Catchment Name: Thames Primacy: 1 | A12SW (W) | 678 | 5 | 505209 180037 |
| 137 | OS Water Network Lines Watercourse Form: Inland river Watercourse Length: 190.1 Watercourse Level: On ground surface Permanent: True Watercourse Name: Not Supplied Catchment Name: Thames Primacy: 1 | A12SW (W) | 678 | 5 | 505209 180037 |
| 138 | OS Water Network Lines Watercourse Form: Inland river Watercourse Length: 54.6 Watercourse Level: On ground surface Permanent: True Watercourse Name: Bigley Ditch Catchment Name: Thames Primacy: 2 | A12SW (W) | 683 | 5 | 505194 180111 |
| 139 | OS Water Network Lines Watercourse Form: Inland river Watercourse Length: 532.0 Watercourse Level: On ground surface Permanent: True Watercourse Name: Bigley Ditch Catchment Name: Thames Primacy: 2 | A7NE (SW) | 685 | 5 | 505350 179720 |

| Map ID | Details | Quadrant Reference (Compass Direction) | Estimated Distance From Site | Contact | NGR |
|--------|--|--|------------------------------|---------|------------------|
| 140 | OS Water Network Lines Watercourse Form: Inland river Watercourse Length: 71.7 Watercourse Level: On ground surface Permanent: True Watercourse Name: Bigley Ditch Catchment Name: Thames Primacy: 2 | A12SW (W) | 733 | 5 | 505143 180123 |
| 141 | OS Water Network Lines Watercourse Form: Inland river Watercourse Length: 879.8 Watercourse Level: On ground surface Permanent: True Watercourse Name: River Pinn Catchment Name: Thames Primacy: 1 | A18NW (N) | 739 | 5 | 505686 180892 |
| 142 | OS Water Network Lines Watercourse Form: Inland river Watercourse Length: 374.8 Watercourse Level: On ground surface Permanent: True Watercourse Name: River Colne Catchment Name: Thames Primacy: 1 | A12SW (SW) | 748 | 5 | 505195 179849 |
| 143 | OS Water Network Lines Watercourse Form: Inland river Watercourse Length: 21.9 Watercourse Level: Underground Permanent: True Watercourse Name: River Pinn Catchment Name: Thames Primacy: 1 | A18NW (N) | 759 | 5 | 505606 180886 |
| 144 | OS Water Network Lines Watercourse Form: Inland river Watercourse Length: 27.2 Watercourse Level: Underground Permanent: True Watercourse Name: Not Supplied Catchment Name: Thames Primacy: 1 | A8SW (S) | 789 | 5 | 505620 179409 |
| 145 | OS Water Network Lines Watercourse Form: Inland river Watercourse Length: 8.3 Watercourse Level: On ground surface Permanent: True Watercourse Name: Bigley Ditch Catchment Name: Thames Primacy: 2 | A12SW (W) | 805 | 5 | 505072 180121 |
| 146 | OS Water Network Lines Watercourse Form: Inland river Watercourse Length: 101.7 Watercourse Level: On ground surface Permanent: True Watercourse Name: River Colne Catchment Name: Thames Primacy: 1 | A12SW (W) | 806 | 5 | 505069 180144 |
| 147 | OS Water Network Lines Watercourse Form: Inland river Watercourse Length: 56.2 Watercourse Level: On ground surface Permanent: True Watercourse Name: Not Supplied Catchment Name: Thames Primacy: 1 | A8SW (S) | 811 | 5 | 505597 179395 |
| 148 | OS Water Network Lines Watercourse Form: Inland river Watercourse Length: 13.8 Watercourse Level: On ground surface Permanent: True Watercourse Name: River Colne Catchment Name: Thames Primacy: 1 | A12SW (W) | 813 | 5 | 505064 180120 |

| Map ID | Details | Quadrant Reference (Compass Direction) | Estimated Distance From Site | Contact | NGR |
|--------|--|--|------------------------------|---------|------------------|
| 149 | OS Water Network Lines Watercourse Form: Inland river Watercourse Length: 33.4 Watercourse Level: On ground surface Permanent: True Watercourse Name: River Colne Catchment Name: Thames Primacy: 1 | A12SW (W) | 823 | 5 | 505054 180108 |
| 150 | OS Water Network Lines Watercourse Form: Canal Watercourse Length: 135.3 Watercourse Level: On ground surface Permanent: True Watercourse Name: Grand Union Canal Catchment Name: Thames Primacy: 1 | A17NE (NW) | 834 | 5 | 505557 180948 |
| 151 | OS Water Network Lines Watercourse Form: Canal Watercourse Length: 2424.3 Watercourse Level: On ground surface Permanent: True Watercourse Name: Grand Union Canal Catchment Name: Thames Primacy: 1 | A18NW (NW) | 835 | 5 | 505565 180953 |
| 152 | OS Water Network Lines Watercourse Form: Inland river Watercourse Length: 56.9 Watercourse Level: On ground surface Permanent: True Watercourse Name: River Colne Catchment Name: Thames Primacy: 2 | A12NW (W) | 846 | 5 | 505032 180215 |
| 153 | OS Water Network Lines Watercourse Form: Inland river Watercourse Length: 39.5 Watercourse Level: On ground surface Permanent: True Watercourse Name: River Colne Catchment Name: Thames Primacy: 1 | A12NW (W) | 848 | 5 | 505029 180201 |
| 154 | OS Water Network Lines Watercourse Form: Inland river Watercourse Length: 24.0 Watercourse Level: On ground surface Permanent: True Watercourse Name: Fray's River Catchment Name: Thames Primacy: 1 | A7SE (SW) | 854 | 5 | 505548 179369 |
| 155 | OS Water Network Lines Watercourse Form: Canal Watercourse Length: 41.0 Watercourse Level: On ground surface Permanent: True Watercourse Name: Grand Union Canal Catchment Name: Thames Primacy: 1 | A17NE (NW) | 862 | 5 | 505425 180911 |
| 156 | OS Water Network Lines Watercourse Form: Lake Watercourse Length: 48.7 Watercourse Level: On ground surface Permanent: True Watercourse Name: Not Supplied Catchment Name: Thames Primacy: 1 | A17NE (NW) | 863 | 5 | 505436 180919 |
| 157 | OS Water Network Lines Watercourse Form: Canal Watercourse Length: 97.8 Watercourse Level: On ground surface Permanent: True Watercourse Name: Grand Union Canal Catchment Name: Thames Primacy: 1 | A17NE (NW) | 869 | 5 | 505399 180903 |

| Map ID | Details | Quadrant Reference (Compass Direction) | Estimated Distance From Site | Contact | NGR |
|--------|---|--|------------------------------|---------|------------------|
| 158 | OS Water Network Lines Watercourse Form: Inland river Watercourse Length: 78.6 Watercourse Level: On ground surface Permanent: True Watercourse Name: Fray's River Catchment Name: Thames Primacy: 2 | A7SE (SW) | 877 | 5 | 505535 179350 |
| 159 | OS Water Network Lines Watercourse Form: Inland river Watercourse Length: 84.7 Watercourse Level: On ground surface Permanent: True Watercourse Name: Fray's River Catchment Name: Thames Primacy: 1 | A7SE (SW) | 877 | 5 | 505535 179350 |
| 160 | OS Water Network Lines Watercourse Form: Inland river Watercourse Length: 100.4 Watercourse Level: On ground surface Permanent: True Watercourse Name: River Colne Catchment Name: Thames Primacy: 1 | A12NW (W) | 882 | 5 | 504996 180220 |
| 161 | OS Water Network Lines Watercourse Form: Lake Watercourse Length: 94.9 Watercourse Level: On ground surface Permanent: True Watercourse Name: Not Supplied Catchment Name: Thames Primacy: 1 | A12NW (W) | 896 | 5 | 504994 180321 |
| 162 | OS Water Network Lines Watercourse Form: Inland river Watercourse Length: 11.7 Watercourse Level: On ground surface Permanent: True Watercourse Name: Fray's River Catchment Name: Thames Primacy: 1 | A17NE (NW) | 901 | 5 | 505300 180867 |
| 163 | OS Water Network Lines Watercourse Form: Canal Watercourse Length: 23.2 Watercourse Level: suspendedOrElevated Permanent: True Watercourse Name: Grand Union Canal Catchment Name: Thames Primacy: 1 | A17NE (NW) | 902 | 5 | 505308 180875 |
| 164 | OS Water Network Lines Watercourse Form: Canal Watercourse Length: 258.6 Watercourse Level: On ground surface Permanent: True Watercourse Name: Grand Union Canal Catchment Name: Thames Primacy: 1 | A17NE (NW) | 912 | 5 | 505285 180869 |
| 165 | OS Water Network Lines Watercourse Form: Inland river Watercourse Length: 273.1 Watercourse Level: On ground surface Permanent: True Watercourse Name: Fray's River Catchment Name: Thames Primacy: 1 | A17NE (NW) | 912 | 5 | 505294 180878 |
| 166 | OS Water Network Lines Watercourse Form: Lake Watercourse Length: 6.5 Watercourse Level: On ground surface Permanent: True Watercourse Name: Not Supplied Catchment Name: Thames Primacy: 1 | A12SW (W) | 919 | 5 | 505007 179859 |

| Map ID | Details | Quadrant Reference (Compass Direction) | Estimated Distance From Site | Contact | NGR |
|--------|---|--|------------------------------|---------|------------------|
| 167 | OS Water Network Lines Watercourse Form: Inland river Watercourse Length: 88.1 Watercourse Level: On ground surface Permanent: True Watercourse Name: Not Supplied Catchment Name: Thames Primacy: 1 | A12SW (W) | 923 | 5 | 505002 179863 |
| 168 | OS Water Network Lines Watercourse Form: Inland river Watercourse Length: 411.3 Watercourse Level: On ground surface Permanent: True Watercourse Name: Fray's River Catchment Name: Thames Primacy: 1 | A7SE (SW) | 952 | 5 | 505495 179286 |
| 169 | OS Water Network Lines Watercourse Form: Inland river Watercourse Length: 16.2 Watercourse Level: On ground surface Permanent: True Watercourse Name: Not Supplied Catchment Name: Thames Primacy: 1 | A12NW (W) | 964 | 5 | 504918 180265 |
| 170 | OS Water Network Lines Watercourse Form: Inland river Watercourse Length: 154.1 Watercourse Level: On ground surface Permanent: True Watercourse Name: Not Supplied Catchment Name: Thames Primacy: 1 | A17SW (NW) | 964 | 5 | 505014 180600 |
| 171 | OS Water Network Lines Watercourse Form: Inland river Watercourse Length: 232.3 Watercourse Level: On ground surface Permanent: True Watercourse Name: River Colne Catchment Name: Thames Primacy: 1 | A12NW (W) | 972 | 5 | 504908 180252 |

| Map ID | Details | Quadrant Reference (Compass Direction) | Estimated Distance From Site | Contact | NGR |
|--------|---|--|------------------------------|---------|---------------|
| 172 | BGS Recorded Landfill Sites Site Name: Goodman Price Location: Gravel Pit, Thorney Mill Lane, Bucks Authority: British Geological Survey, National Geoscience Information Service Ground Water: Information not available Surface Water: Information not available Geology: N/A Positional Accuracy: Positioned by the supplier Boundary Accuracy: Derived | A7NE (SW) | 675 | - | 505313 179787 |
| 173 | Historical Landfill Sites Licence Holder: S W Boyer Location: Yiewsley, Hillingdon, London Name: Trout Lane Operator Location: Not Supplied Boundary Accuracy: As Supplied Provider Reference: EAHLD11193 First Input Date: Not Supplied Last Input Date: Not Supplied Specified Waste: Deposited Waste included Industrial Waste Type: EA Waste Ref: 0 Regis Ref: Not Supplied WRC Ref: 5510/0015 BGS Ref: Not Supplied Other Ref: 8HI050, HIL058 | A13NW (NW) | 288 | 2 | 505617 180293 |
| 174 | Historical Landfill Sites Licence Holder: S W Boyer - Grand Junction Canal Company Location: Yiewsley, Hillingdon, London Name: The Lizzards Operator Location: Not Supplied Boundary Accuracy: As Supplied Provider Reference: EAHLD11177 First Input Date: 31st December 1960 Last Input Date: 31st December 1970 Specified Waste: Deposited Waste included Industrial, Commercial and Household Waste Type: EA Waste Ref: 0 Regis Ref: Not Supplied WRC Ref: 5510/0014 BGS Ref: Not Supplied Other Ref: 8HI051, HIL059 | A12NE (NW) | 559 | 2 | 505416 180489 |
| 175 | Historical Landfill Sites Licence Holder: Goodman-Price and Hepworth Location: Thorney Mill Road Name: Thorney Mill Site Operator Location: Not Supplied Boundary Accuracy: As Supplied Provider Reference: EAHLD11283 First Input Date: 31st December 1971 Last Input Date: 10th September 1984 Specified Waste: Deposited Waste included Inert Waste Type: EA Waste Ref: 0 Regis Ref: Not Supplied WRC Ref: 5510/0025 BGS Ref: Not Supplied Other Ref: DL047, DL053, 8HI049, 5510/0074 | A7NE (SW) | 633 | 2 | 505463 179679 |
| 176 | Historical Landfill Sites Licence Holder: Goodman Price Limited Location: West Drayton, Hillingdon, London Name: Bagley Ditch Operator Location: Not Supplied Boundary Accuracy: As Supplied Provider Reference: EAHLD12611 First Input Date: Not Supplied Last Input Date: 31st March 1972 Specified Waste: Deposited Waste included Industrial Waste Type: EA Waste Ref: 0 Regis Ref: Not Supplied WRC Ref: 0400/0134 BGS Ref: Not Supplied Other Ref: WD/1558/45 | A7NE (SW) | 653 | 2 | 505341 179785 |

| Map ID | Details | Quadrant Reference (Compass Direction) | Estimated Distance From Site | Contact | NGR |
|--------|--|--|------------------------------|---------|------------------|
| 177 | <p>Historical Landfill Sites</p> <p>Licence Holder: D and H Reclamation Limited Location: Thorney Mill Road, Iver, Buckinghamshire Name: Thorney Mill Operator Location: Riverscroft, Chertsey Road, Shepperton, Middlesex Boundary Accuracy: As Supplied Provider Reference: EAHLD12531 First Input Date: 31st December 1952 Last Input Date: 31st December 1985 Specified Waste: Deposited Waste included Inert, Industrial, Commercial and Household Waste Type: EA Waste Ref: 0 Regis Ref: Not Supplied WRC Ref: 0400/0131 BGS Ref: Not Supplied Other Ref: WDA/163</p> | A12SW (SW) | 765 | 2 | 505183 179835 |
| 178 | <p>Historical Landfill Sites</p> <p>Licence Holder: British Waterways Board Location: Yiewsley, Hillingdon, London Name: British Waterways Site Operator Location: Not Supplied Boundary Accuracy: As Supplied Provider Reference: EAHLD11327 First Input Date: 31st December 1890 Last Input Date: 31st December 1996 Specified Waste: Deposited Waste included Inert, Industrial, Commercial and Household Waste, and Liquid Sludge Type: EA Waste Ref: 0 Regis Ref: Not Supplied WRC Ref: 5510/0036 BGS Ref: Not Supplied Other Ref: 8HI036, HIL043</p> | A17NE (NW) | 848 | 2 | 505542 180956 |
| 179 | <p>Historical Landfill Sites</p> <p>Licence Holder: Goodman Price Limited Location: Thorney Mill Road, Iver, Buckinghamshire Name: Thorney Mill Operator Location: Riverscroft, Chertsey Road, Shepperton, Middlesex Boundary Accuracy: As Supplied Provider Reference: EAHLD12529 First Input Date: 1st January 1954 Last Input Date: 18th May 1981 Specified Waste: Deposited Waste included Inert and Industrial Waste Type: EA Waste Ref: 0 Regis Ref: Not Supplied WRC Ref: 0400/0132 BGS Ref: Not Supplied Other Ref: WDA/106, 1090/7</p> | A12SW (W) | 908 | 2 | 505025 179843 |
| 180 | <p>Historical Landfill Sites</p> <p>Licence Holder: H Sabey Location: Packet Boat Lane Name: South of Packet Boat Lane Operator Location: Not Supplied Boundary Accuracy: As Supplied Provider Reference: EAHLD11326 First Input Date: 31st December 1908 Last Input Date: 31st December 1992 Specified Waste: Deposited Waste included Inert, Industrial, Commercial and Household Waste Type: EA Waste Ref: 0 Regis Ref: Not Supplied WRC Ref: 5510/0013 BGS Ref: Not Supplied Other Ref: 8HI035, HIL042</p> | A17NE (NW) | 946 | 2 | 505269 180901 |
| 181 | <p>Historical Landfill Sites</p> <p>Licence Holder: Not Supplied Location: Laurel Lane Name: North of Laurel Lane Operator Location: Not Supplied Boundary Accuracy: As Supplied Provider Reference: EAHLD11324 First Input Date: Not Supplied Last Input Date: Not Supplied Specified Waste: Not Supplied Type: EA Waste Ref: 0 Regis Ref: Not Supplied WRC Ref: 5510/0019 BGS Ref: Not Supplied Other Ref: 8HI030, HIL036</p> | A8SE (S) | 996 | 2 | 506178 179180 |

| Map ID | Details | Quadrant Reference (Compass Direction) | Estimated Distance From Site | Contact | NGR |
|--------|---|--|------------------------------|---------|------------------|
| 182 | <p>Licensed Waste Management Facilities (Locations)</p> <p>Licence Number: 104761 Location: Yiewsley Rail Sidings, Tavistock Road, West Drayton, Middlesex, UB7 7RD Operator Name: Powerday Plc Operator Location: Not Supplied Authority: Environment Agency - Thames Region, North East Area Site Category: Non-hazardous & hazardous HWA Site Licence Status: Modified Issued: 3rd December 2012 Last Modified: 21st March 2018 Expires: Not Supplied Suspended: Not Supplied Revoked: Not Supplied Surrendered: Not Supplied IPPC Reference: Not Supplied Positional Accuracy: Located by supplier to within 10m</p> | A13NW (W) | 318 | 2 | 505568 180242 |
| 183 | <p>Licensed Waste Management Facilities (Locations)</p> <p>Licence Number: 80420 Location: Trout Lane, Yiewsley, West Drayton, Middlesex, UB7 7XE Operator Name: Envirowayste (London) Ltd Operator Location: Not Supplied Authority: Environment Agency - Thames Region, North East Area Site Category: Household, Commercial And Industrial Transfer Stations Licence Status: Expired Issued: 29th November 1999 Last Modified: 20th February 2012 Expires: Not Supplied Suspended: Not Supplied Revoked: Not Supplied Surrendered: Not Supplied IPPC Reference: Not Supplied Positional Accuracy: Located by supplier to within 10m</p> | A17SW (NW) | 903 | 2 | 505219 180794 |
| 183 | <p>Licensed Waste Management Facilities (Locations)</p> <p>Licence Number: 404012 Location: Trout Road, Yiewsley, West Drayton, Middlesex, UB7 7SN Operator Name: Recycling With Skips Limited Operator Location: Not Supplied Authority: Environment Agency - Thames Region, North East Area Site Category: HCl Waste TS + treatment Licence Status: Issued Issued: 5th March 2018 Last Modified: Not Supplied Expires: Not Supplied Suspended: Not Supplied Revoked: Not Supplied Surrendered: Not Supplied IPPC Reference: Not Supplied Positional Accuracy: Located by supplier to within 10m</p> | A17SE (NW) | 923 | 2 | 505221 180825 |
| 184 | <p>Licensed Waste Management Facilities (Locations)</p> <p>Licence Number: 101322 Location: Thorney Mill Sidings, Thorney Mill Road, West Drayton, Middlesex, UB7 7EZ Operator Name: D B Schenker Rail (U K) Limited Operator Location: Not Supplied Authority: Environment Agency - Thames Region, North East Area Site Category: Inert & Excavation WTS with treatment Licence Status: Transferred Issued: 30th July 2010 Last Modified: Not Supplied Expires: Not Supplied Suspended: Not Supplied Revoked: Not Supplied Surrendered: Not Supplied IPPC Reference: Not Supplied Positional Accuracy: Located by supplier to within 10m</p> | A7NW (SW) | 958 | 2 | 505139 179547 |
| | <p>Local Authority Landfill Coverage</p> <p>Name: London Borough of Hillingdon - Has not been able to supply Landfill data</p> | | 0 | 3 | 505896 180159 |
| | <p>Local Authority Landfill Coverage</p> <p>Name: Buckinghamshire County Council - Has supplied landfill data</p> | | 607 | 6 | 505335 179884 |
| | <p>Local Authority Landfill Coverage</p> <p>Name: South Buckinghamshire District Council - Has supplied landfill data</p> | | 607 | 7 | 505335 179884 |

| Map ID | Details | Quadrant Reference (Compass Direction) | Estimated Distance From Site | Contact | NGR |
|--------|---|--|------------------------------|---------|------------------|
| 185 | Local Authority Recorded Landfill Sites Location: Not Supplied Reference: WDA 163 Authority: Buckinghamshire County Council Last Reported Status: Unknown Types of Waste: Not Supplied Date of Closure: Not Supplied Positional Accuracy: Positioned by the supplier Boundary Quality: Good | A12SW (SW) | 758 | 6 | 505189 179838 |
| 186 | Local Authority Recorded Landfill Sites Location: Not Supplied Reference: 2888 Authority: South Buckinghamshire District Council Last Reported Status: Not Supplied Types of Waste: Not Supplied Date of Closure: Not Supplied Positional Accuracy: Positioned by the supplier Boundary Quality: Good | A12SW (W) | 910 | 7 | 505023 179843 |
| 187 | Potentially Infilled Land (Non-Water) Bearing Ref: E Use: Unknown Filled Ground (Pit, quarry etc) Date of Mapping: 1990 | A13SE (E) | 217 | - | 506123 180077 |
| 188 | Potentially Infilled Land (Non-Water) Bearing Ref: NE Use: Unknown Filled Ground (Pit, quarry etc) Date of Mapping: 1990 | A18SE (NE) | 394 | - | 506109 180501 |
| 189 | Potentially Infilled Land (Non-Water) Bearing Ref: W Use: Unknown Filled Ground (Pit, quarry etc) Date of Mapping: 1988 | A12NE (W) | 483 | - | 505427 180345 |
| 190 | Potentially Infilled Land (Non-Water) Bearing Ref: NE Use: Unknown Filled Ground (Pit, quarry etc) Date of Mapping: 1990 | A19SW (NE) | 661 | - | 506275 180710 |
| 191 | Potentially Infilled Land (Non-Water) Bearing Ref: E Use: Unknown Filled Ground (Pit, quarry etc) Date of Mapping: 1989 | A14SE (E) | 686 | - | 506571 179938 |
| 192 | Potentially Infilled Land (Non-Water) Bearing Ref: E Use: Unknown Filled Ground (Pit, quarry etc) Date of Mapping: 1990 | A14NE (E) | 883 | - | 506788 180278 |
| 193 | Potentially Infilled Land (Non-Water) Bearing Ref: E Use: Unknown Filled Ground (Pit, quarry etc) Date of Mapping: 1990 | A14NE (E) | 928 | - | 506805 180414 |
| 194 | Potentially Infilled Land (Non-Water) Bearing Ref: NE Use: Unknown Filled Ground (Pit, quarry etc) Date of Mapping: 1990 | A19NW (NE) | 953 | - | 506566 180849 |
| 195 | Potentially Infilled Land (Non-Water) Bearing Ref: S Use: Unknown Filled Ground (Pit, quarry etc) Date of Mapping: 1989 | A8SE (S) | 998 | - | 506188 179181 |
| 196 | Potentially Infilled Land (Water) Use: Unknown Filled Ground (Pond, marsh, river, stream, dock etc) Date of Mapping: 1932 | A13NE (N) | 142 | - | 505936 180311 |
| 197 | Potentially Infilled Land (Water) Use: Unknown Filled Ground (Pond, marsh, river, stream, dock etc) Date of Mapping: 1960 | A13SW (SW) | 207 | - | 505749 179996 |
| 198 | Potentially Infilled Land (Water) Use: Unknown Filled Ground (Pond, marsh, river, stream, dock etc) Date of Mapping: 1900 | A13NE (E) | 276 | - | 506175 180243 |
| 199 | Potentially Infilled Land (Water) Use: Unknown Filled Ground (Pond, marsh, river, stream, dock etc) Date of Mapping: 1932 | A12NE (W) | 363 | - | 505513 180163 |

| Map ID | Details | Quadrant Reference (Compass Direction) | Estimated Distance From Site | Contact | NGR |
|--------|--|--|------------------------------|---------|------------------|
| 200 | Potentially Infilled Land (Water) Use: Unknown Filled Ground (Pond, marsh, river, stream, dock etc) Date of Mapping: 1900 | A14NW (E) | 405 | - | 506302 180272 |
| 201 | Potentially Infilled Land (Water) Use: Unknown Filled Ground (Pond, marsh, river, stream, dock etc) Date of Mapping: 1900 | A12NE (W) | 458 | - | 505434 180280 |
| 202 | Potentially Infilled Land (Water) Use: Unknown Filled Ground (Pond, marsh, river, stream, dock etc) Date of Mapping: 1934 | A12SE (W) | 515 | - | 505379 180023 |
| 203 | Potentially Infilled Land (Water) Use: Unknown Filled Ground (Pond, marsh, river, stream, dock etc) Date of Mapping: 1960 | A14SW (E) | 632 | - | 506528 179985 |
| 204 | Potentially Infilled Land (Water) Use: Unknown Filled Ground (Pond, marsh, river, stream, dock etc) Date of Mapping: 1934 | A7NE (SW) | 685 | - | 505344 179727 |
| 205 | Potentially Infilled Land (Water) Use: Unknown Filled Ground (Pond, marsh, river, stream, dock etc) Date of Mapping: 1960 | A7NE (SW) | 696 | - | 505285 179791 |
| 206 | Potentially Infilled Land (Water) Use: Unknown Filled Ground (Pond, marsh, river, stream, dock etc) Date of Mapping: 1881 | A14NE (E) | 803 | - | 506718 180176 |
| 207 | Potentially Infilled Land (Water) Use: Unknown Filled Ground (Pond, marsh, river, stream, dock etc) Date of Mapping: 1960 | A14SE (E) | 814 | - | 506727 180075 |
| 208 | Potentially Infilled Land (Water) Use: Unknown Filled Ground (Pond, marsh, river, stream, dock etc) Date of Mapping: 1934 | A7SE (SW) | 900 | - | 505430 179378 |
| 209 | Potentially Infilled Land (Water) Use: Unknown Filled Ground (Pond, marsh, river, stream, dock etc) Date of Mapping: 1900 | A19NW (NE) | 917 | - | 506514 180848 |
| 210 | Potentially Infilled Land (Water) Use: Unknown Filled Ground (Pond, marsh, river, stream, dock etc) Date of Mapping: 1960 | A7NW (SW) | 943 | - | 505026 179749 |
| 211 | Potentially Infilled Land (Water) Use: Unknown Filled Ground (Pond, marsh, river, stream, dock etc) Date of Mapping: 1881 | A19NW (NE) | 999 | - | 506466 180989 |

| Map ID | Details | Quadrant Reference (Compass Direction) | Estimated Distance From Site | Contact | NGR |
|--------|--|--|------------------------------|---------|------------------|
| 212 | <p>Registered Landfill Sites</p> <p>Licence Holder: D & H Reclamation Ltd Licence Reference: 163 Site Location: Thorney Mill Tip, Thorney Mill Road, Iver, Buckinghamshire Licence Easting: Not Supplied Licence Northing: Not Supplied Operator Location: Riverscroft, Chertsey Road, SHEPPERTON, Middlesex, TW17 9NY Authority: Environment Agency - Thames Region, North East Area Site Category: Landfill Max Input Rate: Large (Equal to or greater than 75,000 and less than 250,000 tonnes per year) Waste Source: No known restriction on source of waste Restrictions: Status: Licence lapsed/cancelled/defunct/not applicable/surrenderedCancelled Dated: 2nd February 1981 Preceded By: Not Given Licence: Superseded By: Not Given Licence: Positional Accuracy: Positioned by the supplier Boundary Accuracy: Moderate Authorised Waste: Asbestos Cement Or Sheet Only Calcium Hydroxide Construction And Demolition Wastes Empty Used Containers Excavated Natural Materials \$ Ind. Non-Haz. Waste Metal Scrap Polymeric Material, Products/Scrap Tar, Pitch, Bitumen, Asphalts Prohibited Waste: Biodegradable/Putrescible Waste Poisonous, Noxious, Polluting Wastes Environment Agency Waste N.O.S must give specific authorisation for this waste to be acceptedWaste requires prior approval</p> | A12SW (SW) | 758 | 2 | 505190 179837 |
| 213 | <p>Registered Landfill Sites</p> <p>Licence Holder: Goodman Price Barnes & Partners Ltd Licence Reference: DL053 Site Location: The Copse, Thorney Mill Road, West Drayton, Middlesex Licence Easting: 505400 Licence Northing: 179500 Operator Location: As Site Address Authority: Environment Agency - Thames Region, North East Area Site Category: Landfill Max Input Rate: Large (Equal to or greater than 75,000 and less than 250,000 tonnes per year) Waste Source: No known restriction on source of waste Restrictions: Status: Licence lapsed/cancelled/defunct/not applicable/surrenderedCancelled Dated: 1st March 1979 Preceded By: Not Given Licence: Superseded By: Not Given Licence: Positional Accuracy: Manually positioned to the road within the address or location Boundary Accuracy: Not Applicable Authorised Waste: Construction Ind. Wastes Prohibited Waste: Notifiable Wastes Putrescible Waste Special Wastes</p> | A7NE (SW) | 813 | 2 | 505400 179500 |

| Map ID | Details | Quadrant Reference (Compass Direction) | Estimated Distance From Site | Contact | NGR |
|--------|--|--|------------------------------|---------|------------------|
| 214 | <p>Registered Landfill Sites</p> <p>Licence Holder: Goodman Price Barnes & Partners Ltd Licence Reference: DL047 Site Location: Old Mill, Thorney Mill Road, West Drayton, Middlesex Licence Easting: 505300 Licence Northing: 179500 Operator Location: As Site Address Authority: Environment Agency - Thames Region, North East Area Site Category: Landfill Max Input Rate: Very Large (Equal to or greater than 250,000 tonnes per year) Waste Source: No known restriction on source of waste Restrictions: Status: Licence lapsed/cancelled/defunct/not applicable/surrenderedCancelled Dated: 1st December 1978 Preceded By: Not Given Licence: Superseded By: Not Given Licence: Positional Accuracy: Manually positioned to the address or location Boundary Accuracy: Not Applicable Authorised Waste: Inert Constr'N/Demol. Waste Prohibited Waste: Notifiable Wastes Putrescible Waste Special Wastes</p> | A7NE (SW) | 875 | 2 | 505300 179500 |
| 215 | <p>Registered Landfill Sites</p> <p>Licence Holder: Goodman Price Ltd Licence Reference: 106 Site Location: Thorney Mill, Thorney, Iver, Buckinghamshire Licence Easting: Not Supplied Licence Northing: Not Supplied Operator Location: 1 King Edwards Road, HACKNEY, London, E9 Authority: Environment Agency - Thames Region, North East Area Site Category: Landfill Max Input Rate: Large (Equal to or greater than 75,000 and less than 250,000 tonnes per year) Waste Source: No known restriction on source of waste Restrictions: Status: Licence lapsed/cancelled/defunct/not applicable/surrenderedCancelled Dated: 28th July 1977 Preceded By: Not Given Licence: Superseded By: Not Given Licence: Positional Accuracy: Positioned by the supplier Boundary Accuracy: Moderate Authorised Waste: Asbestos Cement & Sheet Calcium Hydroxide Empty Used Containers Excavated Natural Materials \$ Ind. Non-Haz. Waste Metal Scrap Polymeric Material, Products/Scrap Tar, Pitch, Bitumen, Asphalts Prohibited Waste: Biodegradable/Putrescible Waste Poisonous, Noxious, Polluting Wastes Environment Agency Waste N.O.S must give specific authorisation for this waste to be acceptedWaste requires prior approval</p> | A12SW (W) | 912 | 2 | 505020 179845 |

| Map ID | Details | Quadrant Reference (Compass Direction) | Estimated Distance From Site | Contact | NGR |
|--------|--|--|------------------------------|---------|------------------|
| 216 | <p>Registered Waste Treatment or Disposal Sites</p> <p>Licence Holder: Sweeney Environmental Ltd Licence Reference: WML80420 Site Location: Trout Lane Depot, Yiewsley, WEST DRAYTON, Middlesex, UB7 7XE Operator Location: Trout Lane Depot, Yiewsley, WEST DRAYTON, Middlesex, UB7 7XE Authority: Environment Agency - Thames Region, North East Area Site Category: Transfer - with treatment Max Input Rate: Very Large (Equal to or greater than 250,000 tonnes per year) Waste Source: No known restriction on source of waste Restrictions: Licence Status: Operational as far as is knownOperational Dated: 29th November 1999 Preceded By: Not Given Licence: Superseded By: Not Given Licence: Positional Accuracy: Positioned by the supplier Boundary Quality: Good Authorised Waste Lwra Cat Bii General Scrap Metal Waste Lwra Cat. A Inert Waste Lwra Cat. Bi General Non-Putrescible Waste Maximum Storage Of Processed Concrete/Hardcore Maximum Storage Of Processed Soils Maximum Storage Of Waste Prohibited Waste Other Waste/Waste Not Otherwise Specified</p> | A17SE (NW) | 867 | 2 | 505255 180779 |
| 217 | <p>Registered Waste Treatment or Disposal Sites</p> <p>Licence Holder: Drayton Recycling Ltd Licence Reference: 259 Site Location: Old Mill Sidings, Thorney Mill Road, WEST DRAYTON, Middlesex, UB7 7EZ Operator Location: As Site Address Authority: Environment Agency - Thames Region, North East Area Site Category: Scrapyard Max Input Rate: Small (Equal to or greater than 10,000 and less than 25,000 tonnes per year) Waste Source: No known restriction on source of waste Restrictions: Licence Status: Operational as far as is knownOperational Dated: 2nd March 1994 Preceded By: Not Given Licence: Superseded By: Not Given Licence: Positional Accuracy: Manually positioned to the address or location Boundary Quality: Not Supplied Authorised Waste Max.Waste Permitted By Licence Scrap Met.As S.M.Deal'Rs Act'64 &App A Prohibited Waste Flammable Solvents Flammable Waste Fl.Pt < 40 C Liquid/Slurry/Sludge Wastes Mat'L Contain.Fibr.Forms Of Asbestos Mat'L Containing Toxic Materials Mat'L Reacts Violently W. Water Or Air Mat'L. Containing Water Soluble Mat'L. Mat'ls.Contain.Pcb'S/Oth. Intract.Chem Metal In Fine Powder Form Percussive/Explosive/Similar Waste Phenols, Analogues/Derivatives Poisonous, Noxious, Polluting Wastes Special Wastes N.O.S. Sub'S Control. Radioactive Subs Act'60 Waste N.O.S.</p> | A7NW (SW) | 924 | 2 | 505144 179595 |

| Map ID | Details | Quadrant Reference (Compass Direction) | Estimated Distance From Site | Contact | NGR |
|--------|---|--|------------------------------|---------|------------------|
| 218 | <p>Planning Hazardous Substance Consents</p> <p>Name: Ministry Of Defence Location: West Drayton, Warwick Road, West Drayton, Middlesex, Ub7 9bz Authority: London Borough of Hillingdon Application Ref: 30/8/2336/57ch/02 Hazardous Substance: Unknown at time of report Maximum Quantity: 0 Application date: 18th August 1995 Decision: Unknown at time of report Positional Accuracy: Manually positioned to the road within the address or location</p> | A14SW (E) | 548 | 8 | 506446 180004 |

| Map ID | Details | Quadrant Reference (Compass Direction) | Estimated Distance From Site | Contact | NGR |
|--------|--|--|------------------------------|---------|------------------|
| | BGS 1:625,000 Solid Geology Description: Thames Group | A13SE (NW) | 0 | 1 | 505896 180159 |
| | BGS Estimated Soil Chemistry Source: British Geological Survey, National Geoscience Information Service Soil Sample Type: Rural Soil Arsenic: no data Concentration: Cadmium: <1.8 mg/kg Concentration: Chromium: no data Concentration: Lead Concentration: <100 mg/kg Nickel: no data Concentration: | A13SE (NW) | 0 | 1 | 505896 180159 |
| | BGS Estimated Soil Chemistry Source: British Geological Survey, National Geoscience Information Service Soil Sample Type: Rural Soil and Sediment Arsenic: 15 - 25 mg/kg Concentration: Cadmium: <1.8 mg/kg Concentration: Chromium: 60 - 90 mg/kg Concentration: Lead Concentration: <100 mg/kg Nickel: 15 - 30 mg/kg Concentration: | A13SW (SW) | 90 | 1 | 505823 180086 |
| | BGS Estimated Soil Chemistry Source: British Geological Survey, National Geoscience Information Service Soil Sample Type: Rural Soil Arsenic: no data Concentration: Cadmium: <1.8 mg/kg Concentration: Chromium: no data Concentration: Lead Concentration: 100 - 200 mg/kg Nickel: no data Concentration: | A18SE (N) | 321 | 1 | 505896 180500 |
| | BGS Estimated Soil Chemistry Source: British Geological Survey, National Geoscience Information Service Soil Sample Type: Rural Soil and Sediment Arsenic: 15 - 25 mg/kg Concentration: Cadmium: <1.8 mg/kg Concentration: Chromium: 90 - 120 mg/kg Concentration: Lead Concentration: <100 mg/kg Nickel: 30 - 45 mg/kg Concentration: | A7NE (SW) | 648 | 1 | 505453 179668 |
| | BGS Estimated Soil Chemistry Source: British Geological Survey, National Geoscience Information Service Soil Sample Type: Rural Soil and Sediment Arsenic: 15 - 25 mg/kg Concentration: Cadmium: <1.8 mg/kg Concentration: Chromium: 90 - 120 mg/kg Concentration: Lead Concentration: <100 mg/kg Nickel: 15 - 30 mg/kg Concentration: | A12SW (W) | 679 | 1 | 505209 180030 |
| | BGS Estimated Soil Chemistry Source: British Geological Survey, National Geoscience Information Service Soil Sample Type: Rural Soil and Sediment Arsenic: 15 - 25 mg/kg Concentration: Cadmium: <1.8 mg/kg Concentration: Chromium: 90 - 120 mg/kg Concentration: Lead Concentration: <100 mg/kg Nickel: 30 - 45 mg/kg Concentration: | A12SW (W) | 682 | 1 | 505212 180000 |

| Map ID | Details | Quadrant Reference (Compass Direction) | Estimated Distance From Site | Contact | NGR |
|--------|--|--|------------------------------|---------|---------------|
| | BGS Estimated Soil Chemistry Source: British Geological Survey, National Geoscience Information Service Soil Sample Type: Rural Soil and Sediment Arsenic 15 - 25 mg/kg Concentration: Cadmium <1.8 mg/kg Concentration: Chromium 90 - 120 mg/kg Concentration: Lead Concentration: <100 mg/kg Nickel 30 - 45 mg/kg Concentration: | A12SW (SW) | 757 | 1 | 505191 179836 |
| | BGS Estimated Soil Chemistry Source: British Geological Survey, National Geoscience Information Service Soil Sample Type: Rural Soil and Sediment Arsenic 15 - 25 mg/kg Concentration: Cadmium <1.8 mg/kg Concentration: Chromium 90 - 120 mg/kg Concentration: Lead Concentration: <100 mg/kg Nickel 15 - 30 mg/kg Concentration: | A12SW (W) | 833 | 1 | 505043 180143 |
| | BGS Estimated Soil Chemistry Source: British Geological Survey, National Geoscience Information Service Soil Sample Type: Rural Soil Arsenic no data Concentration: Cadmium <1.8 mg/kg Concentration: Chromium no data Concentration: Lead Concentration: <100 mg/kg Nickel no data Concentration: | A8SE (S) | 909 | 1 | 506000 179236 |
| 219 | BGS Recorded Mineral Sites Site Name: Rooks Farm Gravel Pit Location: West Drayton, Middlesex Source: British Geological Survey, National Geoscience Information Service Reference: 79048 Type: Opencast Status: Ceased Operator: Unknown Operator Operator Location: Not Supplied Periodic Type: Quaternary Geology: Langley Silt Member Commodity: Sand and Gravel Positional Accuracy: Located by supplier to within 10m | A13SE (SE) | 271 | 1 | 506157 180017 |
| 220 | BGS Recorded Mineral Sites Site Name: West Drayton Rail Depot Location: West Drayton, Hillingdon, Middlesex Source: British Geological Survey, National Geoscience Information Service Reference: 190935 Type: Rail Depot Status: Active Operator: Tarmac (A Crh Company) Operator Location: Not Supplied Periodic Type: Not Available Geology: Quarry (Hard Rock) Commodity: Crushed Rock Positional Accuracy: Located by supplier to within 10m | A12SE (W) | 426 | 1 | 505450 180135 |
| 221 | BGS Recorded Mineral Sites Site Name: Yiewsley Gravel Pit Location: Yiewsley, Middlesex Source: British Geological Survey, National Geoscience Information Service Reference: 19708 Type: Opencast Status: Ceased Operator: Unknown Operator Operator Location: Not Supplied Periodic Type: Quaternary Geology: Lynch Hill Gravel Member, Maidenhead Formation (River Thames Gravel) Commodity: Sand and Gravel Positional Accuracy: Located by supplier to within 10m | A19SW (NE) | 704 | 1 | 506340 180715 |

| Map ID | Details | Quadrant Reference (Compass Direction) | Estimated Distance From Site | Contact | NGR |
|--------|---|--|------------------------------|---------|------------------|
| 221 | <p>BGS Recorded Mineral Sites</p> <p>Site Name: Yiewsley Brickfields Location: Yiewsley, Middlesex Source: British Geological Survey, National Geoscience Information Service Reference: 19702 Type: Opencast Status: Ceased Operator: Unknown Operator Operator Location: Not Supplied Periodic Type: Quaternary Geology: Langley Silt Formation Commodity: Common Clay and Shale Positional Accuracy: Located by supplier to within 10m</p> | A19SW (NE) | 711 | 1 | 506325 180735 |
| 222 | <p>BGS Recorded Mineral Sites</p> <p>Site Name: West Drayton Gravel Pit Location: West Drayton, Middlesex Source: British Geological Survey, National Geoscience Information Service Reference: 245471 Type: Opencast Status: Ceased Operator: Unknown Operator Operator Location: Not Supplied Periodic Type: Quaternary, Devensian Geology: Shepperton Gravel Member Commodity: Sand and Gravel Positional Accuracy: Located by supplier to within 10m</p> | A7NE (SW) | 729 | 1 | 505455 179564 |
| 223 | <p>BGS Recorded Mineral Sites</p> <p>Site Name: Trout Lane Gravel Pit Location: Iver, Buckinghamshire Source: British Geological Survey, National Geoscience Information Service Reference: 18969 Type: Opencast Status: Ceased Operator: William Boyer & Sons Ltd. Operator Location: Not Supplied Periodic Type: Quaternary Geology: Shepperton Gravel Member Commodity: Sand and Gravel Positional Accuracy: Located by supplier to within 10m</p> | A12NW (W) | 790 | 1 | 505110 180355 |
| 224 | <p>BGS Recorded Mineral Sites</p> <p>Site Name: West Drayton Brickfield Location: West Drayton, Middlesex Source: British Geological Survey, National Geoscience Information Service Reference: 19742 Type: Opencast Status: Ceased Operator: Unknown Operator Operator Location: Not Supplied Periodic Type: Quaternary Geology: Langley Silt Formation Commodity: Common Clay and Shale Positional Accuracy: Located by supplier to within 10m</p> | A9NE (SE) | 801 | 1 | 506630 179780 |
| 225 | <p>BGS Recorded Mineral Sites</p> <p>Site Name: Trout Villa Gravel Pit Location: Cowley Peachey, Yiewsley, Middlesex Source: British Geological Survey, National Geoscience Information Service Reference: 19756 Type: Opencast Status: Ceased Operator: Unknown Operator Operator Location: Not Supplied Periodic Type: Quaternary Geology: Shepperton Gravel Member Commodity: Sand and Gravel Positional Accuracy: Located by supplier to within 10m</p> | A17SW (NW) | 821 | 1 | 505185 180615 |
| 226 | <p>BGS Recorded Mineral Sites</p> <p>Site Name: Fray'S River Gravel Pit Location: Cowley Peachey, Yiewsley, Middlesex Source: British Geological Survey, National Geoscience Information Service Reference: 19754 Type: Opencast Status: Ceased Operator: Unknown Operator Operator Location: Not Supplied Periodic Type: Quaternary Geology: Lynch Hill Gravel Member, Maidenhead Formation (River Thames Gravel) Commodity: Sand and Gravel Positional Accuracy: Located by supplier to within 10m</p> | A17NE (NW) | 824 | 1 | 505395 180845 |

| Map ID | Details | Quadrant Reference (Compass Direction) | Estimated Distance From Site | Contact | NGR |
|--------|---|--|------------------------------|---------|------------------|
| 227 | <p>BGS Recorded Mineral Sites</p> <p>Site Name: Thorney Mill Lane Gravel Pit Location: Thorney, Iver, Buckinghamshire Source: British Geological Survey, National Geoscience Information Service Reference: 18974 Type: Opencast Status: Ceased Operator: Unknown Operator Operator Location: Not Supplied Periodic Type: Quaternary Geology: Shepperton Gravel Member Commodity: Sand and Gravel Positional Accuracy: Located by supplier to within 10m</p> | A7NE (SW) | 877 | 1 | 505245 179550 |
| 228 | <p>BGS Recorded Mineral Sites</p> <p>Site Name: Cowley Peachey Brickfield Location: Cowley Peachey, Yiewsley, Middlesex Source: British Geological Survey, National Geoscience Information Service Reference: 19751 Type: Opencast Status: Ceased Operator: Unknown Operator Operator Location: Not Supplied Periodic Type: Quaternary Geology: Langley Silt Formation Commodity: Common Clay and Shale Positional Accuracy: Located by supplier to within 10m</p> | A17NE (NW) | 892 | 1 | 505415 180940 |
| 229 | <p>BGS Recorded Mineral Sites</p> <p>Site Name: Yiewsley Brickfields Location: Yiewsley, Middlesex Source: British Geological Survey, National Geoscience Information Service Reference: 19703 Type: Opencast Status: Ceased Operator: Unknown Operator Operator Location: Not Supplied Periodic Type: Quaternary Geology: Langley Silt Formation Commodity: Common Clay and Shale Positional Accuracy: Located by supplier to within 10m</p> | A19SE (NE) | 897 | 1 | 506665 180645 |
| 230 | <p>BGS Recorded Mineral Sites</p> <p>Site Name: West Drayton Rail Depot Location: West Drayton, Hillingdon, Middlesex Source: British Geological Survey, National Geoscience Information Service Reference: 11242 Type: Rail Depot Status: Active Operator: Aggregate Industries Uk Operator Location: Not Supplied Periodic Type: Not Available Geology: Quarry (Hard Rock) Commodity: Crushed Rock Positional Accuracy: Located by supplier to within 10m</p> | A7NW (SW) | 907 | 1 | 505190 179565 |
| 231 | <p>BGS Recorded Mineral Sites</p> <p>Site Name: Falling Lane Gravel Pit Location: Yiewsley, Middlesex Source: British Geological Survey, National Geoscience Information Service Reference: 19707 Type: Opencast Status: Ceased Operator: Unknown Operator Operator Location: Not Supplied Periodic Type: Quaternary Geology: Lynch Hill Gravel Member, Maidenhead Formation (River Thames Gravel) Commodity: Sand and Gravel Positional Accuracy: Located by supplier to within 10m</p> | A19NW (NE) | 961 | 1 | 506550 180875 |

| Map ID | Details | Quadrant Reference (Compass Direction) | Estimated Distance From Site | Contact | NGR |
|--------|---|--|------------------------------|---------|------------------|
| | BGS Measured Urban Soil Chemistry Source: British Geological Survey, National Geoscience Information Service Grid: 505730, 180268 Soil Sample Type: Topsoil Sample Area: London Arsenic Measured 16.40 mg/kg Concentration: Cadmium Measured 0.30 mg/kg Concentration: Chromium Measured 67.80 mg/kg Concentration: Lead Measured 121.30 mg/kg Concentration: Nickel Measured 26.20 mg/kg Concentration: | A13NW (NW) | 175 | 1 | 505730 180268 |
| | BGS Measured Urban Soil Chemistry Source: British Geological Survey, National Geoscience Information Service Grid: 506249, 180258 Soil Sample Type: Topsoil Sample Area: London Arsenic Measured 21.20 mg/kg Concentration: Cadmium Measured 0.80 mg/kg Concentration: Chromium Measured 75.60 mg/kg Concentration: Lead Measured 544.70 mg/kg Concentration: Nickel Measured 39.30 mg/kg Concentration: | A14NW (E) | 351 | 1 | 506249 180258 |
| | BGS Measured Urban Soil Chemistry Source: British Geological Survey, National Geoscience Information Service Grid: 505826, 179765 Soil Sample Type: Topsoil Sample Area: London Arsenic Measured 15.90 mg/kg Concentration: Cadmium Measured 0.30 mg/kg Concentration: Chromium Measured 63.30 mg/kg Concentration: Lead Measured 463.70 mg/kg Concentration: Nickel Measured 33.40 mg/kg Concentration: | A8NW (S) | 386 | 1 | 505826 179765 |
| | BGS Measured Urban Soil Chemistry Source: British Geological Survey, National Geoscience Information Service Grid: 506199, 179782 Soil Sample Type: Topsoil Sample Area: London Arsenic Measured 23.90 mg/kg Concentration: Cadmium Measured 0.90 mg/kg Concentration: Chromium Measured 64.60 mg/kg Concentration: Lead Measured 396.70 mg/kg Concentration: Nickel Measured 31.00 mg/kg Concentration: | A8NE (SE) | 457 | 1 | 506199 179782 |
| | BGS Measured Urban Soil Chemistry Source: British Geological Survey, National Geoscience Information Service Grid: 505308, 180353 Soil Sample Type: Topsoil Sample Area: London Arsenic Measured 14.60 mg/kg Concentration: Cadmium Measured 3.70 mg/kg Concentration: Chromium Measured 91.70 mg/kg Concentration: Lead Measured 104.30 mg/kg Concentration: Nickel Measured 36.40 mg/kg Concentration: | A12NE (W) | 599 | 1 | 505308 180353 |

| Map ID | Details | Quadrant Reference (Compass Direction) | Estimated Distance From Site | Contact | NGR |
|--------|--|--|------------------------------|---------|------------------|
| | <p>BGS Measured Urban Soil Chemistry</p> <p>Source: British Geological Survey, National Geoscience Information Service Grid: 505882, 180798 Soil Sample Type: Topsoil Sample Area: London Arsenic Measured 16.70 mg/kg Concentration: Cadmium Measured 0.60 mg/kg Concentration: Chromium Measured 60.70 mg/kg Concentration: Lead Measured 163.80 mg/kg Concentration: Nickel Measured 22.30 mg/kg Concentration:</p> | A18SW (N) | 619 | 1 | 505882 180798 |
| | <p>BGS Measured Urban Soil Chemistry</p> <p>Source: British Geological Survey, National Geoscience Information Service Grid: 506273, 180736 Soil Sample Type: Topsoil Sample Area: London Arsenic Measured 39.10 mg/kg Concentration: Cadmium Measured 0.60 mg/kg Concentration: Chromium Measured 82.50 mg/kg Concentration: Lead Measured 692.20 mg/kg Concentration: Nickel Measured 46.70 mg/kg Concentration:</p> | A19SW (NE) | 681 | 1 | 506273 180736 |
| | <p>BGS Measured Urban Soil Chemistry</p> <p>Source: British Geological Survey, National Geoscience Information Service Grid: 505251, 179817 Soil Sample Type: Topsoil Sample Area: London Arsenic Measured 15.90 mg/kg Concentration: Cadmium Measured 0.60 mg/kg Concentration: Chromium Measured 58.50 mg/kg Concentration: Lead Measured 164.90 mg/kg Concentration: Nickel Measured 48.10 mg/kg Concentration:</p> | A7NE (SW) | 712 | 1 | 505251 179817 |
| | <p>BGS Measured Urban Soil Chemistry</p> <p>Source: British Geological Survey, National Geoscience Information Service Grid: 506736, 180231 Soil Sample Type: Topsoil Sample Area: London Arsenic Measured 14.50 mg/kg Concentration: Cadmium Measured 1.50 mg/kg Concentration: Chromium Measured 79.50 mg/kg Concentration: Lead Measured 175.30 mg/kg Concentration: Nickel Measured 26.80 mg/kg Concentration:</p> | A14NE (E) | 825 | 1 | 506736 180231 |
| | <p>BGS Measured Urban Soil Chemistry</p> <p>Source: British Geological Survey, National Geoscience Information Service Grid: 506666, 179791 Soil Sample Type: Topsoil Sample Area: London Arsenic Measured 10.30 mg/kg Concentration: Cadmium Measured 0.60 mg/kg Concentration: Chromium Measured 49.60 mg/kg Concentration: Lead Measured 94.50 mg/kg Concentration: Nickel Measured 13.90 mg/kg Concentration:</p> | A9NE (SE) | 828 | 1 | 506666 179791 |

| Map ID | Details | Quadrant Reference (Compass Direction) | Estimated Distance From Site | Contact | NGR |
|--------|---|--|------------------------------|---------|------------------|
| | <p>BGS Measured Urban Soil Chemistry</p> <p>Source: British Geological Survey, National Geoscience Information Service Grid: 505363, 180835 Soil Sample Type: Topsoil Sample Area: London Arsenic Measured 29.30 mg/kg Concentration: Cadmium Measured 1.60 mg/kg Concentration: Chromium Measured 105.10 mg/kg Concentration: Lead Measured 789.40 mg/kg Concentration: Nickel Measured 55.60 mg/kg Concentration:</p> | A17SE (NW) | 836 | 1 | 505363 180835 |
| | <p>BGS Measured Urban Soil Chemistry</p> <p>Source: British Geological Survey, National Geoscience Information Service Grid: 505790, 179282 Soil Sample Type: Topsoil Sample Area: London Arsenic Measured 20.40 mg/kg Concentration: Cadmium Measured 1.00 mg/kg Concentration: Chromium Measured 76.00 mg/kg Concentration: Lead Measured 365.50 mg/kg Concentration: Nickel Measured 30.70 mg/kg Concentration:</p> | A8SW (S) | 868 | 1 | 505790 179282 |
| | <p>BGS Measured Urban Soil Chemistry</p> <p>Source: British Geological Survey, National Geoscience Information Service Grid: 506179, 179252 Soil Sample Type: Topsoil Sample Area: London Arsenic Measured 9.80 mg/kg Concentration: Cadmium Measured 0.30 mg/kg Concentration: Chromium Measured 69.70 mg/kg Concentration: Lead Measured 68.70 mg/kg Concentration: Nickel Measured 15.90 mg/kg Concentration:</p> | A8SE (S) | 927 | 1 | 506179 179252 |
| | <p>BGS Urban Soil Chemistry Averages</p> <p>Source: British Geological Survey, National Geoscience Information Service Sample Area: London Count Id: 7209 Arsenic Minimum 1.00 mg/kg Concentration: Arsenic Average 17.00 mg/kg Concentration: Arsenic Maximum 161.00 mg/kg Concentration: Cadmium Minimum 0.10 mg/kg Concentration: Cadmium Average 0.90 mg/kg Concentration: Cadmium Maximum 165.20 mg/kg Concentration: Chromium Minimum 13.00 mg/kg Concentration: Chromium Average 79.00 mg/kg Concentration: Chromium Maximum 2094.00 mg/kg Concentration: Lead Minimum 11.00 mg/kg Concentration: Lead Average 280.00 mg/kg Concentration: Lead Maximum 10000.00 mg/kg Concentration: Nickel Minimum 2.00 mg/kg Concentration: Nickel Average 28.00 mg/kg Concentration: Nickel Maximum 506.00 mg/kg Concentration:</p> | A13SE (NW) | 0 | 1 | 505896 180159 |

| Map ID | Details | Quadrant Reference (Compass Direction) | Estimated Distance From Site | Contact | NGR |
|--------|---|--|------------------------------|---------|---------------|
| | Coal Mining Affected Areas In an area that might not be affected by coal mining | | | | |
| | Non Coal Mining Areas of Great Britain No Hazard | | | | |
| | Potential for Collapsible Ground Stability Hazards Hazard Potential: Low Source: British Geological Survey, National Geoscience Information Service | A13SE (NW) | 0 | 1 | 505896 180159 |
| | Potential for Collapsible Ground Stability Hazards Hazard Potential: Very Low Source: British Geological Survey, National Geoscience Information Service | A13SW (SW) | 22 | 1 | 505877 180131 |
| | Potential for Collapsible Ground Stability Hazards Hazard Potential: No Hazard Source: British Geological Survey, National Geoscience Information Service | A13SW (SW) | 90 | 1 | 505823 180085 |
| | Potential for Collapsible Ground Stability Hazards Hazard Potential: Very Low Source: British Geological Survey, National Geoscience Information Service | A13NE (NE) | 140 | 1 | 505998 180266 |
| | Potential for Collapsible Ground Stability Hazards Hazard Potential: Very Low Source: British Geological Survey, National Geoscience Information Service | A13SE (S) | 141 | 1 | 505910 180000 |
| | Potential for Collapsible Ground Stability Hazards Hazard Potential: No Hazard Source: British Geological Survey, National Geoscience Information Service | A13SE (S) | 141 | 1 | 505896 180000 |
| | Potential for Collapsible Ground Stability Hazards Hazard Potential: Low Source: British Geological Survey, National Geoscience Information Service | A13SE (SE) | 161 | 1 | 505993 180000 |
| | Potential for Collapsible Ground Stability Hazards Hazard Potential: Low Source: British Geological Survey, National Geoscience Information Service | A13NE (NE) | 178 | 1 | 506047 180273 |
| | Potential for Compressible Ground Stability Hazards Hazard Potential: No Hazard Source: British Geological Survey, National Geoscience Information Service | A13SE (NW) | 0 | 1 | 505896 180159 |
| | Potential for Compressible Ground Stability Hazards Hazard Potential: Very Low Source: British Geological Survey, National Geoscience Information Service | A13SW (S) | 9 | 1 | 505889 180141 |
| | Potential for Compressible Ground Stability Hazards Hazard Potential: Moderate Source: British Geological Survey, National Geoscience Information Service | A13SW (SW) | 91 | 1 | 505823 180085 |
| | Potential for Compressible Ground Stability Hazards Hazard Potential: No Hazard Source: British Geological Survey, National Geoscience Information Service | A13SE (S) | 141 | 1 | 505910 180000 |
| | Potential for Compressible Ground Stability Hazards Hazard Potential: Moderate Source: British Geological Survey, National Geoscience Information Service | A13SE (S) | 141 | 1 | 505896 180000 |
| | Potential for Compressible Ground Stability Hazards Hazard Potential: Very Low Source: British Geological Survey, National Geoscience Information Service | A13SW (W) | 155 | 1 | 505720 180151 |
| | Potential for Ground Dissolution Stability Hazards Hazard Potential: No Hazard Source: British Geological Survey, National Geoscience Information Service | A13SE (NW) | 0 | 1 | 505896 180159 |
| | Potential for Ground Dissolution Stability Hazards Hazard Potential: No Hazard Source: British Geological Survey, National Geoscience Information Service | A13SE (S) | 141 | 1 | 505896 180000 |
| | Potential for Landslide Ground Stability Hazards Hazard Potential: Very Low Source: British Geological Survey, National Geoscience Information Service | A13SE (NW) | 0 | 1 | 505896 180159 |
| | Potential for Landslide Ground Stability Hazards Hazard Potential: Very Low Source: British Geological Survey, National Geoscience Information Service | A13SE (S) | 141 | 1 | 505896 180000 |
| | Potential for Running Sand Ground Stability Hazards Hazard Potential: No Hazard Source: British Geological Survey, National Geoscience Information Service | A13SE (NW) | 0 | 1 | 505896 180159 |

| Map ID | Details | Quadrant Reference (Compass Direction) | Estimated Distance From Site | Contact | NGR |
|--------|---|--|------------------------------|---------|---------------|
| | Potential for Running Sand Ground Stability Hazards Hazard Potential: Very Low Source: British Geological Survey, National Geoscience Information Service | A13SW (S) | 9 | 1 | 505889 180141 |
| | Potential for Running Sand Ground Stability Hazards Hazard Potential: Low Source: British Geological Survey, National Geoscience Information Service | A13SW (SW) | 91 | 1 | 505823 180085 |
| | Potential for Running Sand Ground Stability Hazards Hazard Potential: Very Low Source: British Geological Survey, National Geoscience Information Service | A13NE (NE) | 140 | 1 | 505998 180266 |
| | Potential for Running Sand Ground Stability Hazards Hazard Potential: Very Low Source: British Geological Survey, National Geoscience Information Service | A13SE (S) | 141 | 1 | 505910 180000 |
| | Potential for Running Sand Ground Stability Hazards Hazard Potential: Low Source: British Geological Survey, National Geoscience Information Service | A13SE (S) | 141 | 1 | 505896 180000 |
| | Potential for Running Sand Ground Stability Hazards Hazard Potential: Very Low Source: British Geological Survey, National Geoscience Information Service | A13SW (W) | 155 | 1 | 505720 180151 |
| | Potential for Running Sand Ground Stability Hazards Hazard Potential: No Hazard Source: British Geological Survey, National Geoscience Information Service | A13SE (SE) | 161 | 1 | 505993 180000 |
| | Potential for Running Sand Ground Stability Hazards Hazard Potential: No Hazard Source: British Geological Survey, National Geoscience Information Service | A13NE (NE) | 178 | 1 | 506047 180273 |
| | Potential for Shrinking or Swelling Clay Ground Stability Hazards Hazard Potential: Very Low Source: British Geological Survey, National Geoscience Information Service | A13SE (NW) | 0 | 1 | 505896 180159 |
| | Potential for Shrinking or Swelling Clay Ground Stability Hazards Hazard Potential: No Hazard Source: British Geological Survey, National Geoscience Information Service | A13SW (SW) | 22 | 1 | 505877 180131 |
| | Potential for Shrinking or Swelling Clay Ground Stability Hazards Hazard Potential: No Hazard Source: British Geological Survey, National Geoscience Information Service | A13NE (NE) | 140 | 1 | 505998 180266 |
| | Potential for Shrinking or Swelling Clay Ground Stability Hazards Hazard Potential: Very Low Source: British Geological Survey, National Geoscience Information Service | A13SE (S) | 141 | 1 | 505896 180000 |
| | Potential for Shrinking or Swelling Clay Ground Stability Hazards Hazard Potential: No Hazard Source: British Geological Survey, National Geoscience Information Service | A13SE (S) | 141 | 1 | 505910 180000 |
| | Potential for Shrinking or Swelling Clay Ground Stability Hazards Hazard Potential: Very Low Source: British Geological Survey, National Geoscience Information Service | A13SE (SE) | 161 | 1 | 505993 180000 |
| | Potential for Shrinking or Swelling Clay Ground Stability Hazards Hazard Potential: Very Low Source: British Geological Survey, National Geoscience Information Service | A13NE (NE) | 178 | 1 | 506047 180273 |
| | Radon Potential - Radon Affected Areas Affected Area: The property is in a Lower probability radon area (less than 1% of homes are estimated to be at or above the Action Level). Source: British Geological Survey, National Geoscience Information Service | A13SE (NW) | 0 | 1 | 505896 180159 |
| | Radon Potential - Radon Protection Measures Protection Measure: No radon protective measures are necessary in the construction of new dwellings or extensions Source: British Geological Survey, National Geoscience Information Service | A13SE (NW) | 0 | 1 | 505896 180159 |

| Map ID | Details | Quadrant Reference (Compass Direction) | Estimated Distance From Site | Contact | NGR |
|--------|--|--|------------------------------|---------|------------------|
| 232 | <p>Contemporary Trade Directory Entries</p> <p>Name: Bucks Transport Services Ltd Location: Tavistock Rd, West Drayton, Middlesex, UB7 7QT Classification: Road Haulage Services Status: Inactive Positional Accuracy: Manually positioned to the road within the address or location</p> | A13SE (SE) | 5 | - | 505908 180138 |
| 232 | <p>Contemporary Trade Directory Entries</p> <p>Name: Langley Building Supplies Ltd Location: The Old Coalyard, Tavistock Rd, West Drayton, Middlesex, UB7 7QT Classification: Builders' Merchants Status: Inactive Positional Accuracy: Manually positioned to the road within the address or location</p> | A13SE (SE) | 12 | - | 505923 180132 |
| 233 | <p>Contemporary Trade Directory Entries</p> <p>Name: Chahal Dairy Ltd Location: Tavistock Rd, West Drayton, Middlesex, UB7 7QX Classification: Dairies Status: Inactive Positional Accuracy: Manually positioned to the road within the address or location</p> | A13NW (W) | 24 | - | 505852 180164 |
| 233 | <p>Contemporary Trade Directory Entries</p> <p>Name: Comag Location: Tavistock Road, West Drayton, Middlesex, UB7 7QE Classification: Distribution Services Status: Active Positional Accuracy: Automatically positioned to the address</p> | A13NW (NW) | 31 | - | 505858 180200 |
| 233 | <p>Contemporary Trade Directory Entries</p> <p>Name: Comag Location: Tavistock Road, West Drayton, Middlesex, UB7 7QE Classification: Distribution Services Status: Inactive Positional Accuracy: Automatically positioned to the address</p> | A13NW (NW) | 31 | - | 505858 180200 |
| 233 | <p>Contemporary Trade Directory Entries</p> <p>Name: Connoisseur Magazine Location: Tavistock Road, West Drayton, Middlesex, UB7 7QE Classification: Distribution Services Status: Inactive Positional Accuracy: Automatically positioned to the address</p> | A13NW (NW) | 31 | - | 505858 180200 |
| 233 | <p>Contemporary Trade Directory Entries</p> <p>Name: Cosmopolitan Magazine Location: Tavistock Road, West Drayton, Middlesex, UB7 7QE Classification: Distribution Services Status: Inactive Positional Accuracy: Automatically positioned to the address</p> | A13NW (NW) | 31 | - | 505858 180200 |
| 233 | <p>Contemporary Trade Directory Entries</p> <p>Name: She Magazine Location: Tavistock Road, West Drayton, Middlesex, UB7 7QE Classification: Distribution Services Status: Inactive Positional Accuracy: Automatically positioned to the address</p> | A13NW (NW) | 31 | - | 505858 180200 |
| 233 | <p>Contemporary Trade Directory Entries</p> <p>Name: Harpers & Queen Magazine Location: Tavistock Road, West Drayton, Middlesex, UB7 7QE Classification: Distribution Services Status: Inactive Positional Accuracy: Automatically positioned to the address</p> | A13NW (NW) | 31 | - | 505858 180200 |
| 233 | <p>Contemporary Trade Directory Entries</p> <p>Name: H & T Salvage Repairs Location: Tavistock Works, Tavistock Road, West Drayton, UB7 7QX Classification: Garage Services Status: Inactive Positional Accuracy: Automatically positioned to the address</p> | A13NW (NW) | 32 | - | 505857 180200 |
| 234 | <p>Contemporary Trade Directory Entries</p> <p>Name: Unigate Dairies Crest Ltd Location: Tavistock Road, West Drayton, Middlesex, UB7 7QX Classification: Dairies Status: Inactive Positional Accuracy: Automatically positioned to the address</p> | A13NE (NE) | 42 | - | 505940 180187 |
| 234 | <p>Contemporary Trade Directory Entries</p> <p>Name: J & C Garages Location: Tavistock Rd, West Drayton, Middlesex, UB7 7QT Classification: Commercial Vehicle Bodybuilders & Repairers Status: Inactive Positional Accuracy: Manually positioned within the geographical locality</p> | A13SE (E) | 49 | - | 505964 180145 |

| Map ID | Details | Quadrant Reference (Compass Direction) | Estimated Distance From Site | Contact | NGR |
|--------|--|--|------------------------------|---------|------------------|
| 234 | Contemporary Trade Directory Entries Name: Thames Valley Vulcanising Services Location: Tavistock Rd, West Drayton, Middlesex, UB7 7QT Classification: Conveyors & Conveyor Belts Status: Inactive Positional Accuracy: Manually positioned within the geographical locality | A13SE (E) | 49 | - | 505964 180145 |
| 234 | Contemporary Trade Directory Entries Name: B & S Showcards Location: Padcroft Works, Tavistock Rd, West Drayton, Middlesex, UB7 7QX Classification: Print Finishers Status: Inactive Positional Accuracy: Automatically positioned to the address | A13NE (NE) | 55 | - | 505952 180193 |
| 234 | Contemporary Trade Directory Entries Name: Brover & Co Location: Padcroft Works, Tavistock Road, West Drayton, Middlesex, UB7 7QX Classification: Garage Equipment Status: Inactive Positional Accuracy: Automatically positioned to the address | A13NE (NE) | 56 | - | 505953 180194 |
| 235 | Contemporary Trade Directory Entries Name: West Drayton Coal Depot Location: Tavistock Road, West Drayton, Middlesex, UB7 7QU Classification: Coal Companies Status: Inactive Positional Accuracy: Automatically positioned to the address | A13SE (SE) | 45 | - | 505957 180123 |
| 235 | Contemporary Trade Directory Entries Name: Bristan Motor Sales Location: Colham Mill Road, West Drayton, Middlesex, UB7 7AE Classification: Car Dealers Status: Inactive Positional Accuracy: Automatically positioned to the address | A13SE (SE) | 77 | - | 505960 180078 |
| 235 | Contemporary Trade Directory Entries Name: Premier Clean Location: Bristan House, Colham Mill Road, West Drayton, Middlesex, UB7 7AE Classification: Commercial Cleaning Services Status: Inactive Positional Accuracy: Automatically positioned to the address | A13SE (SE) | 77 | - | 505960 180078 |
| 235 | Contemporary Trade Directory Entries Name: The Ironing Shop Location: 3 Station Rd, West Drayton, Middlesex, UB7 7BT Classification: Ironing & Home Laundry Services Status: Inactive Positional Accuracy: Manually positioned to the road within the address or location | A13SE (SE) | 114 | - | 505987 180052 |
| 235 | Contemporary Trade Directory Entries Name: Standby Power Ltd Location: 3 Station Rd, West Drayton, Middlesex, UB7 7BT Classification: Generators - Sales & Service Status: Inactive Positional Accuracy: Manually positioned to the road within the address or location | A13SE (SE) | 124 | - | 505990 180042 |
| 236 | Contemporary Trade Directory Entries Name: Wash Vac & Tumble Location: 1, Tavistock Road, West Drayton, Middlesex, UB7 7QT Classification: Washing Machines - Servicing & Repairs Status: Active Positional Accuracy: Automatically positioned to the address | A13SE (E) | 68 | - | 505983 180148 |
| 236 | Contemporary Trade Directory Entries Name: N G Engineering Solutions Limited Location: 9a, High Street, Yiewsley, West Drayton, Middlesex, UB7 7QG Classification: Air Conditioning & Refrigeration Contractors Status: Inactive Positional Accuracy: Automatically positioned to the address | A13SE (E) | 78 | - | 505992 180157 |
| 237 | Contemporary Trade Directory Entries Name: T I G I (Ireland) Ltd Location: Unit 1, Globe House, Bentinck Road, West Drayton, Middlesex, UB7 7RQ Classification: Distribution Services Status: Inactive Positional Accuracy: Automatically positioned to the address | A13NE (NE) | 103 | - | 505964 180247 |
| 237 | Contemporary Trade Directory Entries Name: R J Caraco Location: Unit 9, Globe Court, Bentinck Road, West Drayton, Middlesex, UB7 7RQ Classification: Tool Design, Manufacturers & Makers Status: Inactive Positional Accuracy: Manually positioned to the address or location | A13NE (NE) | 103 | - | 505964 180247 |

| Map ID | Details | Quadrant Reference (Compass Direction) | Estimated Distance From Site | Contact | NGR |
|--------|---|--|------------------------------|---------|------------------|
| 238 | <p>Contemporary Trade Directory Entries</p> <p>Name: Thames Valley Vulcanising Services Location: Care Of Celtic Energy, Tavistock Rd, West Drayton, Middlesex, UB7 7QT Classification: Conveyors & Conveyor Belts Status: Inactive Positional Accuracy: Manually positioned to the road within the address or location</p> | A13NW (NW) | 126 | - | 505763 180222 |
| 238 | <p>Contemporary Trade Directory Entries</p> <p>Name: A E M Location: Tavistock Road, West Drayton, Middlesex, UB7 7SH Classification: Commercial Vehicle Bodybuilders & Repairers Status: Inactive Positional Accuracy: Manually positioned to the road within the address or location</p> | A13NW (NW) | 137 | - | 505755 180233 |
| 238 | <p>Contemporary Trade Directory Entries</p> <p>Name: Dig It Or Skip It Location: The Cole Depo, Taverstock Road, West Drayton, Middlesex, UB7 7SH Classification: Waste Disposal Services Status: Inactive Positional Accuracy: Manually positioned to the road within the address or location</p> | A13NW (NW) | 160 | - | 505741 180256 |
| 239 | <p>Contemporary Trade Directory Entries</p> <p>Name: Original Copy Centre Location: 12, Station Road, West Drayton, Middlesex, UB7 7BY Classification: Copying & Duplicating Services Status: Inactive Positional Accuracy: Automatically positioned to the address</p> | A13SE (SE) | 138 | - | 505983 180020 |
| 239 | <p>Contemporary Trade Directory Entries</p> <p>Name: Original Copy Centre Location: 12, Station Road, West Drayton, Middlesex, UB7 7BY Classification: Printers Status: Active Positional Accuracy: Automatically positioned to the address</p> | A13SE (SE) | 138 | - | 505983 180020 |
| 240 | <p>Contemporary Trade Directory Entries</p> <p>Name: Integrated Electronic Systems Ltd Location: 11a Global Court, Bentinck Road, West Drayton, Middlesex, UB7 7RQ Classification: Electronic Equipment - Manufacturers & Assemblers Status: Inactive Positional Accuracy: Manually positioned to the road within the address or location</p> | A13NE (N) | 140 | - | 505923 180313 |
| 241 | <p>Contemporary Trade Directory Entries</p> <p>Name: Merck Pharmaceutical Location: Harrier House, 19-21, High Street, Yiewsley, West Drayton, Middlesex, UB7 7QG Classification: Pharmaceutical Manufacturers & Distributors Status: Inactive Positional Accuracy: Automatically positioned to the address</p> | A13NE (NE) | 145 | - | 506035 180233 |
| 242 | <p>Contemporary Trade Directory Entries</p> <p>Name: Cpl Distribution Location: West Drayton Coal Depot, Tavistock Road, West Drayton, Middlesex, UB7 7SH Classification: Coal & Smokeless Fuel Merchants & Distributors Status: Inactive Positional Accuracy: Automatically positioned to the address</p> | A13SW (W) | 170 | - | 505706 180146 |
| 242 | <p>Contemporary Trade Directory Entries</p> <p>Name: Antigime Location: West Drayton Coal Depot, Tavistock Road, West Drayton, Middlesex, UB7 7SH Classification: Cleaning Services - Commercial Status: Inactive Positional Accuracy: Automatically positioned to the address</p> | A13SW (W) | 170 | - | 505706 180146 |
| 242 | <p>Contemporary Trade Directory Entries</p> <p>Name: Canopy Repairs Ltd Location: West Drayton Coal Depot, Tavistock Road, West Drayton, UB7 7TL Classification: Commercial Vehicle Servicing, Repairs, Parts & Accessories Status: Inactive Positional Accuracy: Automatically positioned to the address</p> | A13SW (W) | 171 | - | 505705 180145 |
| 243 | <p>Contemporary Trade Directory Entries</p> <p>Name: For Your Recovery Only Location: 1, Station Approach, West Drayton, Middlesex, UB7 9DY Classification: Breakdown and Recovery Status: Inactive Positional Accuracy: Automatically positioned to the address</p> | A13SE (E) | 173 | - | 506087 180124 |

| Map ID | Details | Quadrant Reference (Compass Direction) | Estimated Distance From Site | Contact | NGR |
|--------|--|--|------------------------------|---------|------------------|
| 244 | Contemporary Trade Directory Entries Name: Callprint Ltd Location: 11, Warwick Road, West Drayton, Middlesex, UB7 9BT Classification: Copying & Duplicating Services Status: Inactive Positional Accuracy: Automatically positioned to the address | A13SE (SE) | 178 | - | 506052 180026 |
| 244 | Contemporary Trade Directory Entries Name: Gee'S Location: 21, Station Road, West Drayton, UB7 7BT Classification: Firework Stockists Status: Inactive Positional Accuracy: Automatically positioned to the address | A13SE (SE) | 192 | - | 506026 179984 |
| 244 | Contemporary Trade Directory Entries Name: Gee'S Location: 21, Station Road, West Drayton, Middlesex, UB7 7BT Classification: Firework Stockists Status: Inactive Positional Accuracy: Automatically positioned to the address | A13SE (SE) | 192 | - | 506027 179984 |
| 244 | Contemporary Trade Directory Entries Name: New Life Autos Location: Kitchener House, Warwick Road, West Drayton, Middlesex, UB7 9BS Classification: Garage Services Status: Inactive Positional Accuracy: Manually positioned to the address or location | A13SE (SE) | 194 | - | 506083 180044 |
| 244 | Contemporary Trade Directory Entries Name: Bigs Wheels Mobile Service Location: Unit 2, Kitchener House, Warwick Rd, West Drayton, Middlesex, UB7 9BS Classification: Exhaust & Shock Absorber Centres Status: Inactive Positional Accuracy: Manually positioned to the address or location | A13SE (SE) | 194 | - | 506083 180043 |
| 244 | Contemporary Trade Directory Entries Name: Uk Copiers Online Ltd Location: Kitchener House, Warwick Road, West Drayton, Middlesex, UB7 9BS Classification: Copying & Duplicating Services Status: Inactive Positional Accuracy: Manually positioned to the address or location | A13SE (SE) | 194 | - | 506083 180044 |
| 245 | Contemporary Trade Directory Entries Name: Jet Priority Services Location: Bentinck Court, Bentinck Road, West Drayton, Middlesex, UB7 7RQ Classification: Waste Disposal Services Status: Inactive Positional Accuracy: Automatically positioned to the address | A13NE (N) | 180 | - | 505904 180358 |
| 245 | Contemporary Trade Directory Entries Name: Storm Interface Location: Unit 14, Bentinck Court, Bentinck Road, West Drayton, Middlesex, UB7 7RQ Classification: Computer Manufacturers Status: Active Positional Accuracy: Automatically positioned to the address | A13NW (N) | 192 | - | 505874 180371 |
| 245 | Contemporary Trade Directory Entries Name: Edwil Plastics Machinery Co Location: Unit 8, Bentinck Court, Bentinck Road, West Drayton, Middlesex, UB7 7RQ Classification: Plastics - Machinery & Equipment Manufacturers Status: Inactive Positional Accuracy: Automatically positioned to the address | A13NW (N) | 192 | - | 505874 180371 |
| 245 | Contemporary Trade Directory Entries Name: Motas Workshop Location: Unit 8, Bentinck Court, Bentinck Road, West Drayton, Middlesex, UB7 7RQ Classification: Garage Services Status: Inactive Positional Accuracy: Automatically positioned to the address | A13NW (N) | 192 | - | 505874 180371 |
| 245 | Contemporary Trade Directory Entries Name: T L Autos Location: Unit 11, Bentinck Court, Bentinck Road, West Drayton, Middlesex, UB7 7RQ Classification: Garage Services Status: Inactive Positional Accuracy: Automatically positioned to the address | A13NW (N) | 214 | - | 505859 180392 |
| 246 | Contemporary Trade Directory Entries Name: A D G Plumbing & Heating Services Location: 30, Tavistock Road, West Drayton, Middlesex, UB7 7QZ Classification: Boilers - Servicing, Replacements & Repairs Status: Inactive Positional Accuracy: Automatically positioned to the address | A13NW (NW) | 181 | - | 505738 180290 |

| Map ID | Details | Quadrant Reference (Compass Direction) | Estimated Distance From Site | Contact | NGR |
|--------|---|--|------------------------------|---------|------------------|
| 247 | <p>Contemporary Trade Directory Entries</p> <p>Name: Uxbridge Press Ltd Location: 2-6, Horton Road, West Drayton, Middlesex, UB7 8ED Classification: Printers Status: Inactive Positional Accuracy: Automatically positioned to the address</p> | A13NE (E) | 188 | - | 506086 180229 |
| 247 | <p>Contemporary Trade Directory Entries</p> <p>Name: Impression Location: 1, Horton Parade, Horton Road, West Drayton, UB7 8EP Classification: Printers Status: Inactive Positional Accuracy: Automatically positioned to the address</p> | A13NE (E) | 205 | - | 506103 180234 |
| 247 | <p>Contemporary Trade Directory Entries</p> <p>Name: Tool Selection 4 U Ltd Location: 1, Horton Parade, Horton Road, West Drayton, Middlesex, UB7 8EP Classification: Hardware Status: Inactive Positional Accuracy: Automatically positioned to the address</p> | A13NE (E) | 206 | - | 506104 180234 |
| 247 | <p>Contemporary Trade Directory Entries</p> <p>Name: Crystal Cleaning Enterprise Ltd Location: Horton Parade, West Drayton, Middlesex, UB7 8EJ Classification: Cleaning Services - Commercial Status: Inactive Positional Accuracy: Automatically positioned to the address</p> | A13NE (E) | 212 | - | 506123 180191 |
| 247 | <p>Contemporary Trade Directory Entries</p> <p>Name: Camair Location: Horton Parade, West Drayton, Middlesex, UB7 8EJ Classification: Air Compressors Status: Inactive Positional Accuracy: Automatically positioned to the address</p> | A13NE (E) | 212 | - | 506123 180191 |
| 247 | <p>Contemporary Trade Directory Entries</p> <p>Name: Crystal Cleaning Co Location: Bignell House, Horton Parade, Horton Road, West Drayton, Middlesex, UB7 8EP Classification: Commercial Cleaning Services Status: Inactive Positional Accuracy: Automatically positioned to the address</p> | A13NE (E) | 212 | - | 506123 180191 |
| 247 | <p>Contemporary Trade Directory Entries</p> <p>Name: Impression Uk Location: Horton Parade, Horton Road, West Drayton, UB7 8EN Classification: Printers - Glass, Metal, Plastics Etc. Status: Inactive Positional Accuracy: Automatically positioned to the address</p> | A13NE (E) | 216 | - | 506114 180237 |
| 247 | <p>Contemporary Trade Directory Entries</p> <p>Name: Camair Location: 10, Horton Road, West Drayton, Middlesex, UB7 8EA Classification: Air Compressors Status: Inactive Positional Accuracy: Automatically positioned to the address</p> | A13NE (E) | 234 | - | 506132 180240 |
| 248 | <p>Contemporary Trade Directory Entries</p> <p>Name: Ultimate Print Solutions Ltd Location: Bignell House, Horton Parade, Horton Road, WEST DRAYTON, Middlesex, UB7 8EP Classification: Lithographic Plate Makers Status: Active Positional Accuracy: Automatically positioned to the address</p> | A13NE (E) | 212 | - | 506123 180191 |
| 248 | <p>Contemporary Trade Directory Entries</p> <p>Name: Kingsway Press Ltd Location: Horton Parade, Horton Road, West Drayton, Middlesex, UB7 8EN Classification: Printers Status: Inactive Positional Accuracy: Automatically positioned to the address</p> | A13NE (E) | 256 | - | 506169 180180 |
| 249 | <p>Contemporary Trade Directory Entries</p> <p>Name: Beetles By Thingamies Location: St. Stephens Lodge, St. Stephens Road, West Drayton, UB7 7RL Classification: Garage Services Status: Active Positional Accuracy: Automatically positioned to the address</p> | A13NE (N) | 218 | - | 505953 180385 |

| Map ID | Details | Quadrant Reference (Compass Direction) | Estimated Distance From Site | Contact | NGR |
|--------|--|--|------------------------------|---------|------------------|
| 250 | Contemporary Trade Directory Entries Name: Roses Dry Cleaners Location: 38, Station Road, West Drayton, Middlesex, UB7 7DD Classification: Dry Cleaners Status: Active Positional Accuracy: Automatically positioned to the address | A13SE (SE) | 225 | - | 506020 179941 |
| 251 | Contemporary Trade Directory Entries Name: Double M Location: St. Stephens Road, West Drayton, Middlesex, UB7 7RL Classification: Precision Engineers Status: Inactive Positional Accuracy: Automatically positioned to the address | A13NW (N) | 239 | - | 505891 180418 |
| 251 | Contemporary Trade Directory Entries Name: M & R Motors Ltd Location: 20, St. Stephens Road, West Drayton, Middlesex, UB7 7RL Classification: Garage Services Status: Inactive Positional Accuracy: Automatically positioned to the address | A13NE (N) | 263 | - | 505911 180440 |
| 251 | Contemporary Trade Directory Entries Name: Steve'S Classic & Performance Auto Shop Location: 20, St. Stephens Road, West Drayton, Middlesex, UB7 7RL Classification: Car Customisation & Conversion Specialists Status: Inactive Positional Accuracy: Automatically positioned to the address | A13NE (N) | 263 | - | 505911 180440 |
| 251 | Contemporary Trade Directory Entries Name: Eltec Location: 18, St. Stephens Road, West Drayton, Middlesex, UB7 7RL Classification: Blast Cleaning Equipment Manufacturers Status: Inactive Positional Accuracy: Automatically positioned to the address | A13NE (N) | 268 | - | 505919 180445 |
| 252 | Contemporary Trade Directory Entries Name: Printer Repair Service Ltd Location: 3, Broadway Parade, Station Road, West Drayton, UB7 7DE Classification: Electrical Goods Sales, Manufacturers & Wholesalers Status: Active Positional Accuracy: Automatically positioned to the address | A13SE (SE) | 243 | - | 506057 179943 |
| 252 | Contemporary Trade Directory Entries Name: John Mills Office Equipment Ltd Location: 1 Broadway Pde, Station Rd, West Drayton, Middlesex, UB7 7DE Classification: Office Furniture & Equipment Status: Inactive Positional Accuracy: Manually positioned to the address or location | A13SE (SE) | 253 | - | 506062 179934 |
| 252 | Contemporary Trade Directory Entries Name: Raison Hardware Ltd Location: 41, Station Road, West Drayton, Middlesex, UB7 7LN Classification: Hardware Status: Active Positional Accuracy: Automatically positioned to the address | A13SE (SE) | 286 | - | 506078 179905 |
| 252 | Contemporary Trade Directory Entries Name: Extra Cleaning Location: 6, Cherry Orchard, West Drayton, Middlesex, UB7 7JR Classification: Cleaning Services - Domestic Status: Inactive Positional Accuracy: Automatically positioned to the address | A13SE (SE) | 299 | - | 506117 179920 |
| 252 | Contemporary Trade Directory Entries Name: Extra Cleaning Location: 6, Cherry Orchard, West Drayton, UB7 7JR Classification: Cleaning Services - Domestic Status: Inactive Positional Accuracy: Automatically positioned to the address | A13SE (SE) | 299 | - | 506117 179920 |
| 252 | Contemporary Trade Directory Entries Name: West Drayton Launderette Location: 59a-61a, Station Road, West Drayton, Middlesex, UB7 7LR Classification: Laundries & Launderettes Status: Inactive Positional Accuracy: Automatically positioned to the address | A13SE (SE) | 316 | - | 506100 179884 |
| 252 | Contemporary Trade Directory Entries Name: J M S Generators Location: Station Parade, Station Road, West Drayton, Middlesex, UB7 7LR Classification: Generators - Sales & Service Status: Inactive Positional Accuracy: Manually positioned within the geographical locality | A13SE (SE) | 329 | - | 506109 179875 |

| Map ID | Details | Quadrant Reference (Compass Direction) | Estimated Distance From Site | Contact | NGR |
|--------|--|--|------------------------------|---------|------------------|
| 252 | <p>Contemporary Trade Directory Entries</p> <p>Name: M J Edwards Location: 63, Station Road, West Drayton, Middlesex, UB7 7LR Classification: Builders' Merchants Status: Inactive Positional Accuracy: Automatically positioned to the address</p> | A13SE (SE) | 329 | - | 506109 179875 |
| 253 | <p>Contemporary Trade Directory Entries</p> <p>Name: T Powell & Son Location: The Old Coal Depot, Tavistock Road, West Drayton, Middlesex, UB7 7QT Classification: Waste Disposal Services Status: Inactive Positional Accuracy: Manually positioned to the address or location</p> | A13NW (W) | 247 | - | 505629 180165 |
| 253 | <p>Contemporary Trade Directory Entries</p> <p>Name: Baldwins Crane Hire Location: The Old Coal Depot, Tavistock Rd, West Drayton, Middlesex, UB7 7QT Classification: Crane Hire, Sales & Service Status: Inactive Positional Accuracy: Manually positioned to the address or location</p> | A13NW (W) | 247 | - | 505629 180164 |
| 253 | <p>Contemporary Trade Directory Entries</p> <p>Name: West London Pallets Ltd Location: The Old Coal Depot, Tavistock Road, West Drayton, Middlesex, UB7 7QT Classification: Pallets, Crates & Packing Cases Status: Inactive Positional Accuracy: Manually positioned to the address or location</p> | A13NW (W) | 247 | - | 505629 180165 |
| 253 | <p>Contemporary Trade Directory Entries</p> <p>Name: Bucks Transport Services Location: The Old Coal Depot, Tavistock Road, West Drayton, Middlesex, UB7 7QT Classification: Road Haulage Services Status: Inactive Positional Accuracy: Manually positioned to the address or location</p> | A13NW (W) | 247 | - | 505629 180165 |
| 254 | <p>Contemporary Trade Directory Entries</p> <p>Name: Portable Air Conditioning Solutions Ltd Location: 10, Warwick Road, West Drayton, Middlesex, UB7 9BZ Classification: Air Conditioning Equipment & Systems Status: Inactive Positional Accuracy: Automatically positioned to the address</p> | A13SE (SE) | 250 | - | 506129 180011 |
| 255 | <p>Contemporary Trade Directory Entries</p> <p>Name: Incentive Forwarding Ltd Location: 21, Ferrers Avenue, West Drayton, UB7 7AA Classification: Road Haulage Services Status: Active Positional Accuracy: Automatically positioned to the address</p> | A13SE (S) | 277 | - | 505948 179866 |
| 256 | <p>Contemporary Trade Directory Entries</p> <p>Name: B N H Air Conditioning & Refrigeration Location: 46, Fairway Avenue, West Drayton, Middlesex, UB7 7AN Classification: Refrigeration Equipment - Commercial Status: Inactive Positional Accuracy: Automatically positioned to the address</p> | A13SW (W) | 279 | - | 505621 180046 |
| 257 | <p>Contemporary Trade Directory Entries</p> <p>Name: C M F Location: 26-36 Horton Road, West Drayton, Middlesex, UB7 8JE Classification: Metal Products - Fabricated Status: Inactive Positional Accuracy: Automatically positioned to the address</p> | A13NE (E) | 282 | - | 506195 180185 |
| 258 | <p>Contemporary Trade Directory Entries</p> <p>Name: Universal Dry Cleaners Location: 85, High Street, Yiewsley, West Drayton, Middlesex, UB7 7QH Classification: Dry Cleaners Status: Inactive Positional Accuracy: Automatically positioned to the address</p> | A13NE (NE) | 302 | - | 506070 180415 |
| 258 | <p>Contemporary Trade Directory Entries</p> <p>Name: Mackwhite Ltd Location: 85, High Street, Yiewsley, West Drayton, Middlesex, UB7 7QH Classification: Dry Cleaners Status: Inactive Positional Accuracy: Automatically positioned to the address</p> | A13NE (NE) | 302 | - | 506070 180415 |
| 259 | <p>Contemporary Trade Directory Entries</p> <p>Name: Envirowaste Ltd Location: Trout Road, West Drayton, Middlesex, UB7 7SA Classification: Waste Disposal Services Status: Inactive Positional Accuracy: Manually positioned within the geographical locality</p> | A13NW (N) | 312 | - | 505828 180487 |

| Map ID | Details | Quadrant Reference (Compass Direction) | Estimated Distance From Site | Contact | NGR |
|--------|--|--|------------------------------|---------|------------------|
| 260 | <p>Contemporary Trade Directory Entries</p> <p>Name: Wildcard Worldwide Location: 4b St. Stephens Rd, West Drayton, Middlesex, UB7 7RL Classification: Freight Forwarders Status: Inactive Positional Accuracy: Manually positioned to the road within the address or location</p> | A13NE (N) | 316 | - | 505978 180480 |
| 261 | <p>Contemporary Trade Directory Entries</p> <p>Name: J Norman Location: The Walnut Plant Yard, Trout Road, West Drayton, UB7 7RS Classification: Car Body Repairs Status: Inactive Positional Accuracy: Automatically positioned to the address</p> | A13NW (NW) | 330 | - | 505601 180353 |
| 261 | <p>Contemporary Trade Directory Entries</p> <p>Name: Libertywrapz Location: The Walnuts, Trout Road, West Drayton, UB7 7RS Classification: Window Tinting Status: Active Positional Accuracy: Automatically positioned to the address</p> | A13NW (NW) | 355 | - | 505575 180359 |
| 261 | <p>Contemporary Trade Directory Entries</p> <p>Name: Hillingdon Auto'S Location: The Walnuts, Trout Road, West Drayton, Middlesex, UB7 7RS Classification: Car Body Repairs Status: Inactive Positional Accuracy: Automatically positioned to the address</p> | A13NW (NW) | 355 | - | 505576 180359 |
| 261 | <p>Contemporary Trade Directory Entries</p> <p>Name: Walnuts Car Centre Location: The Walnuts, Trout Road, West Drayton, Middlesex, UB7 7RS Classification: Garage Services Status: Inactive Positional Accuracy: Automatically positioned to the address</p> | A13NW (NW) | 355 | - | 505576 180359 |
| 261 | <p>Contemporary Trade Directory Entries</p> <p>Name: Fernley Transport Location: Marshalls Yard, Trout Road, West Drayton, UB7 7RS Classification: Road Haulage Services Status: Active Positional Accuracy: Automatically positioned to the address</p> | A13NW (NW) | 372 | - | 505567 180379 |
| 261 | <p>Contemporary Trade Directory Entries</p> <p>Name: Custom Werks Location: Marshalls Yard, Trout Road, West Drayton, Middlesex, UB7 7RS Classification: Mot Testing Centres Status: Active Positional Accuracy: Automatically positioned to the address</p> | A13NW (NW) | 373 | - | 505567 180380 |
| 261 | <p>Contemporary Trade Directory Entries</p> <p>Name: I Atkins Ltd Location: Marshalls Yard, Trout Road, West Drayton, Middlesex, UB7 7RS Classification: Road Haulage Services Status: Inactive Positional Accuracy: Automatically positioned to the address</p> | A13NW (NW) | 373 | - | 505567 180380 |
| 262 | <p>Contemporary Trade Directory Entries</p> <p>Name: Quality Cleaning Ltd Location: 14, Swan Road, West Drayton, Middlesex, UB7 7JY Classification: Commercial Cleaning Services Status: Inactive Positional Accuracy: Automatically positioned to the address</p> | A8NE (S) | 345 | - | 505983 179802 |
| 263 | <p>Contemporary Trade Directory Entries</p> <p>Name: D J Engineering Co Location: Unit 4, Rainbow Industrial Estate, Trout Road, West Drayton, Middlesex, UB7 7XT Classification: Precision Engineers Status: Inactive Positional Accuracy: Automatically positioned to the address</p> | A18SW (N) | 351 | - | 505871 180530 |
| 263 | <p>Contemporary Trade Directory Entries</p> <p>Name: Drayton Transformers Ltd Location: Unit 21, Rainbow Industrial Estate, Trout Road, West Drayton, Middlesex, UB7 7XT Classification: Transformer Manufacturers Status: Inactive Positional Accuracy: Automatically positioned to the address</p> | A18SW (N) | 351 | - | 505871 180530 |

| Map ID | Details | Quadrant Reference (Compass Direction) | Estimated Distance From Site | Contact | NGR |
|--------|---|--|------------------------------|---------|---------------|
| 263 | <p>Contemporary Trade Directory Entries</p> <p>Name: A & G Plastics Ltd Location: Unit 20, Rainbow Industrial Estate, Trout Road, West Drayton, Middlesex, UB7 7XT Classification: Plastic Products - Manufacturers Status: Inactive Positional Accuracy: Automatically positioned to the address</p> | A18SW (N) | 351 | - | 505871 180530 |
| 263 | <p>Contemporary Trade Directory Entries</p> <p>Name: S C Screen Print Location: Unit 16, Rainbow Industrial Estate, Trout Road, West Drayton, Middlesex, UB7 7XT Classification: Screen Process Printers Status: Inactive Positional Accuracy: Automatically positioned to the address</p> | A18SW (N) | 351 | - | 505871 180530 |
| 263 | <p>Contemporary Trade Directory Entries</p> <p>Name: Rainbow Quality Metal Polishing Location: Unit 35, Rainbow Industrial Estate, Trout Road, West Drayton, Middlesex, UB7 7XT Classification: Metal Finishing Services Status: Inactive Positional Accuracy: Automatically positioned to the address</p> | A18SW (N) | 351 | - | 505871 180530 |
| 263 | <p>Contemporary Trade Directory Entries</p> <p>Name: Uk Trucking Location: Rainbow Industrial Estate, Trout Road, West Drayton, Middlesex, UB7 7XT Classification: Road Haulage Services Status: Inactive Positional Accuracy: Automatically positioned to the address</p> | A18SW (N) | 351 | - | 505871 180530 |
| 263 | <p>Contemporary Trade Directory Entries</p> <p>Name: The West London Print Co Ltd Location: Unit 1, Rainbow Industrial Estate, Trout Road, West Drayton, Middlesex, UB7 7XT Classification: Printers Status: Inactive Positional Accuracy: Automatically positioned to the address</p> | A18SW (N) | 351 | - | 505871 180530 |
| 263 | <p>Contemporary Trade Directory Entries</p> <p>Name: Knowlton Plastics Location: Unit 3, Rainbow Industrial Estate, Trout Road, West Drayton, Middlesex, UB7 7XT Classification: Plastic Products - Manufacturers Status: Inactive Positional Accuracy: Automatically positioned to the address</p> | A18SW (N) | 351 | - | 505871 180530 |
| 263 | <p>Contemporary Trade Directory Entries</p> <p>Name: Chalfont Precision Engineering Location: Unit 43, Rainbow Industrial Estate, Trout Road, West Drayton, Middlesex, UB7 7XT Classification: Precision Engineers Status: Inactive Positional Accuracy: Automatically positioned to the address</p> | A18SW (N) | 351 | - | 505871 180530 |
| 263 | <p>Contemporary Trade Directory Entries</p> <p>Name: Bags Unlimited Location: Unit 17,19,Rainbow Ind Est, Trout Rd, West Drayton, Middlesex, UB7 7XT Classification: Bags, Belts & Accessories - Manufacturers & Suppliers Status: Inactive Positional Accuracy: Manually positioned to the address or location</p> | A18SW (N) | 351 | - | 505871 180530 |
| 263 | <p>Contemporary Trade Directory Entries</p> <p>Name: Feltham Hydraulic Supplies Location: Unit 2, Rainbow Industrial Estate, Trout Road, West Drayton, Middlesex, UB7 7XT Classification: Hydraulic Engineers Status: Inactive Positional Accuracy: Automatically positioned to the address</p> | A18SW (N) | 351 | - | 505871 180530 |
| 263 | <p>Contemporary Trade Directory Entries</p> <p>Name: Glendale Pest Control Location: Unit 8B,Rainbow Ind Est, West Drayton, Middlesex, UB7 7XT Classification: Pest & Vermin Control Status: Inactive Positional Accuracy: Manually positioned to the address or location</p> | A18SW (N) | 351 | - | 505871 180530 |
| 263 | <p>Contemporary Trade Directory Entries</p> <p>Name: One Autocare Location: Unit 4 Rainbow Ind Est, Trout Rd, West Drayton, Middlesex, UB7 7XT Classification: Car Body Repairs Status: Inactive Positional Accuracy: Manually positioned to the address or location</p> | A18SW (N) | 351 | - | 505870 180530 |

| Map ID | Details | Quadrant Reference (Compass Direction) | Estimated Distance From Site | Contact | NGR |
|--------|---|--|------------------------------|---------|---------------|
| 263 | <p>Contemporary Trade Directory Entries</p> <p>Name: My Repro Location: Unit 20, Rainbow Industrial Estate, Trout Road, West Drayton, Middlesex, UB7 7XT Classification: Printers Status: Inactive Positional Accuracy: Automatically positioned to the address</p> | A18SW (N) | 351 | - | 505871 180530 |
| 263 | <p>Contemporary Trade Directory Entries</p> <p>Name: Seamless Industries Location: Unit 8, Rainbow Industrial Estate, Trout Road, West Drayton, Middlesex, UB7 7XT Classification: Metal Finishing Services Status: Inactive Positional Accuracy: Manually positioned to the address or location</p> | A18SW (N) | 351 | - | 505871 180530 |
| 263 | <p>Contemporary Trade Directory Entries</p> <p>Name: Strobe Electrical Location: Unit 7, Rainbow Industrial Estate, Trout Road, West Drayton, Middlesex, UB7 7XT Classification: Electrical Engineers Status: Inactive Positional Accuracy: Automatically positioned to the address</p> | A18SW (N) | 351 | - | 505871 180530 |
| 263 | <p>Contemporary Trade Directory Entries</p> <p>Name: Swiss Freight Ltd Location: Unit 28, Rainbow Industrial Estate, Trout Road, West Drayton, Middlesex, UB7 7XT Classification: Freight Forwarders Status: Inactive Positional Accuracy: Manually positioned to the address or location</p> | A18SW (N) | 351 | - | 505871 180530 |
| 263 | <p>Contemporary Trade Directory Entries</p> <p>Name: Smis Enterprises Location: Rainbow Ind Est, Trout Rd, West Drayton, Middlesex, UB7 7XT Classification: Leather Garments & Products Status: Inactive Positional Accuracy: Manually positioned within the geographical locality</p> | A18SW (N) | 351 | - | 505871 180530 |
| 263 | <p>Contemporary Trade Directory Entries</p> <p>Name: Connex Body Work Ltd Location: Unit 25, Rainbow Industrial Estate, Trout Road, West Drayton, Middlesex, UB7 7XT Classification: Car Body Repairs Status: Inactive Positional Accuracy: Automatically positioned to the address</p> | A18SW (N) | 351 | - | 505871 180530 |
| 263 | <p>Contemporary Trade Directory Entries</p> <p>Name: Connex Body Work Location: Unit 4, Rainbow Industrial Estate, Trout Road, West Drayton, Middlesex, UB7 7XT Classification: Car Body Repairs Status: Inactive Positional Accuracy: Automatically positioned to the address</p> | A18SW (N) | 351 | - | 505871 180530 |
| 264 | <p>Contemporary Trade Directory Entries</p> <p>Name: Heathrow Shuttle Location: Unit 6 Kirby Industrial Estate, Trout Road, Yiewsley, West Drayton, Middlesex, UB7 7RU Classification: Bus & Coach Operators & Stations Status: Active Positional Accuracy: Automatically positioned to the address</p> | A18SE (N) | 358 | - | 505935 180533 |
| 264 | <p>Contemporary Trade Directory Entries</p> <p>Name: Jesel Motors Ltd Location: Unit 6, Kirby Estate, Trout Road, West Drayton, UB7 7RU Classification: Garage Services Status: Inactive Positional Accuracy: Automatically positioned to the address</p> | A18SE (N) | 358 | - | 505922 180535 |
| 264 | <p>Contemporary Trade Directory Entries</p> <p>Name: Metalmatics Ltd Location: Unit 6, Kirby Estate, Trout Road, West Drayton, Middlesex, UB7 7RU Classification: Precision Engineers Status: Inactive Positional Accuracy: Automatically positioned to the address</p> | A18SE (N) | 359 | - | 505922 180536 |
| 264 | <p>Contemporary Trade Directory Entries</p> <p>Name: Unlimited Auto Service Location: 4b, St. Stephens Road, West Drayton, UB7 7RL Classification: Garage Services Status: Inactive Positional Accuracy: Automatically positioned to the address</p> | A18SE (N) | 368 | - | 505955 180540 |

| Map ID | Details | Quadrant Reference (Compass Direction) | Estimated Distance From Site | Contact | NGR |
|--------|---|--|------------------------------|---------|---------------|
| 264 | Contemporary Trade Directory Entries Name: Trout Tool Co Ltd Location: Kirby Estate, Trout Road, West Drayton, Middlesex, UB7 7TE Classification: Press Tool Manufacturers & Distributors Status: Inactive Positional Accuracy: Automatically positioned to the address | A18SE (N) | 370 | - | 505918 180548 |
| 264 | Contemporary Trade Directory Entries Name: Trout Tool Co Ltd Location: Kirby Estate, Trout Road, WEST DRAYTON, Middlesex, UB7 7TE Classification: Press Tool Manufacturers & Distributors Status: Inactive Positional Accuracy: Automatically positioned to the address | A18SE (N) | 370 | - | 505918 180548 |
| 264 | Contemporary Trade Directory Entries Name: Zenith Blinds Ltd Location: Kirby Estate, Trout Road, West Drayton, Middlesex, UB7 7TE Classification: Blinds, Awnings & Canopies Status: Inactive Positional Accuracy: Automatically positioned to the address | A18SE (N) | 370 | - | 505918 180548 |
| 264 | Contemporary Trade Directory Entries Name: Trout Ltd Location: Kirby Estate, Trout Road, West Drayton, Middlesex, UB7 7TE Classification: Engineering Services Status: Inactive Positional Accuracy: Automatically positioned to the address | A18SE (N) | 370 | - | 505918 180548 |
| 264 | Contemporary Trade Directory Entries Name: Trout Tool Co Ltd Location: Kirby Estate, Trout Road, West Drayton, Middlesex, UB7 7TE Classification: Precision Engineers Status: Inactive Positional Accuracy: Automatically positioned to the address | A18SE (N) | 370 | - | 505918 180548 |
| 264 | Contemporary Trade Directory Entries Name: Bas Logistics Ltd Location: Fairfield House, Kirby Estate, Trout Road, West Drayton, Middlesex, UB7 7RU Classification: Road Haulage Services Status: Inactive Positional Accuracy: Automatically positioned to the address | A18SE (N) | 413 | - | 505925 180590 |
| 265 | Contemporary Trade Directory Entries Name: Tom James (Uk) Ltd Location: Albany House, 71-79 Station Rd, West Drayton, Middlesex, UB7 7LT Classification: Clothing & Fabrics - Manufacturers Status: Inactive Positional Accuracy: Manually positioned to the address or location | A13SE (SE) | 374 | - | 506153 179852 |
| 265 | Contemporary Trade Directory Entries Name: West Drayton Printing Co Location: 91 Station Rd, West Drayton, Middlesex, UB7 7LT Classification: Printers Status: Inactive Positional Accuracy: Manually positioned to the address or location | A13SE (SE) | 401 | - | 506169 179830 |
| 265 | Contemporary Trade Directory Entries Name: Lance Owen At West Drayton Location: 70, Station Road, West Drayton, Middlesex, UB7 7DZ Classification: Car Dealers Status: Inactive Positional Accuracy: Automatically positioned to the address | A8NE (SE) | 417 | - | 506144 179792 |
| 265 | Contemporary Trade Directory Entries Name: West Automotives Location: 70, Station Road, West Drayton, Middlesex, UB7 7JS Classification: Mot Testing Centres Status: Inactive Positional Accuracy: Automatically positioned to the address | A8NE (SE) | 417 | - | 506144 179792 |
| 266 | Contemporary Trade Directory Entries Name: Ace Photo Lab Location: 116, High Street, West Drayton, Middlesex, UB7 7BB Classification: Photographic Processors Status: Inactive Positional Accuracy: Automatically positioned to the address | A18SE (NE) | 385 | - | 506065 180517 |
| 266 | Contemporary Trade Directory Entries Name: Sweet Dreams Location: 116, High Street, West Drayton, Middlesex, UB7 7BB Classification: Bed & Mattress Manufacturers Status: Inactive Positional Accuracy: Automatically positioned to the address | A18SE (NE) | 385 | - | 506065 180517 |

| Map ID | Details | Quadrant Reference (Compass Direction) | Estimated Distance From Site | Contact | NGR |
|--------|---|--|------------------------------|---------|------------------|
| 267 | <p>Contemporary Trade Directory Entries</p> <p>Name: Transite Art Marketing Project Ltd Location: 1, Knowles Close, West Drayton, UB7 8LY Classification: Greeting Card Publishers & Wholesalers Status: Active Positional Accuracy: Automatically positioned to the address</p> | A14NW (E) | 386 | - | 506295 180215 |
| 268 | <p>Contemporary Trade Directory Entries</p> <p>Name: M T Motors Location: High St, Yiewsley, West Drayton, Middlesex, UB7 7QL Classification: Car Body Repairs Status: Inactive Positional Accuracy: Manually positioned to the road within the address or location</p> | A18SE (N) | 390 | - | 506035 180538 |
| 268 | <p>Contemporary Trade Directory Entries</p> <p>Name: Drayton Auto Techniks Location: 127a, High Street, Yiewsley, West Drayton, UB7 7QL Classification: Garage Services Status: Active Positional Accuracy: Automatically positioned to the address</p> | A18SE (N) | 392 | - | 505995 180554 |
| 268 | <p>Contemporary Trade Directory Entries</p> <p>Name: Gasp Location: 123-125, High Street, Yiewsley, West Drayton, Middlesex, UB7 7QL Classification: Toiletries Status: Inactive Positional Accuracy: Automatically positioned to the address</p> | A18SE (N) | 394 | - | 506017 180550 |
| 268 | <p>Contemporary Trade Directory Entries</p> <p>Name: V F M Auto Sales Location: 123-125, High Street, Yiewsley, West Drayton, Middlesex, UB7 7QL Classification: Car Dealers Status: Inactive Positional Accuracy: Automatically positioned to the address</p> | A18SE (N) | 394 | - | 506017 180550 |
| 268 | <p>Contemporary Trade Directory Entries</p> <p>Name: J & L Carpet Cleaning Services Location: 136, High Street, West Drayton, Middlesex, UB7 7BD Classification: Carpet, Curtain & Upholstery Cleaners Status: Inactive Positional Accuracy: Automatically positioned to the address</p> | A18SE (N) | 424 | - | 506047 180570 |
| 268 | <p>Contemporary Trade Directory Entries</p> <p>Name: Kim Agencies Location: 146, High Street, West Drayton, Middlesex, UB7 7BD Classification: Gas Appliances - Sales & Service Status: Inactive Positional Accuracy: Automatically positioned to the address</p> | A18SE (N) | 441 | - | 506036 180592 |
| 269 | <p>Contemporary Trade Directory Entries</p> <p>Name: Auto Service Centre Location: West Drayton, UB7 7RT Classification: Garage Services Status: Active Positional Accuracy: Automatically positioned to the address</p> | A13NW (NW) | 397 | - | 505580 180438 |
| 269 | <p>Contemporary Trade Directory Entries</p> <p>Name: Autobody Location: Unit 1, Trout Rd, West Drayton, Middlesex, UB7 7RT Classification: Car Body Repairs Status: Inactive Positional Accuracy: Manually positioned to the road within the address or location</p> | A13NW (NW) | 404 | - | 505565 180430 |
| 269 | <p>Contemporary Trade Directory Entries</p> <p>Name: Luke'S Kingdom Location: Meadow Cottage, Trout Road, West Drayton, Middlesex, UB7 7RT Classification: Commercial Vehicle Servicing, Repairs, Parts & Accessories Status: Inactive Positional Accuracy: Automatically positioned to the address</p> | A13NW (NW) | 417 | - | 505584 180471 |
| 269 | <p>Contemporary Trade Directory Entries</p> <p>Name: Towerways Ltd Location: Meadow Cottage, Trout Road, West Drayton, Middlesex, UB7 7RT Classification: Road Haulage Services Status: Inactive Positional Accuracy: Automatically positioned to the address</p> | A13NW (NW) | 417 | - | 505584 180471 |
| 269 | <p>Contemporary Trade Directory Entries</p> <p>Name: Abc Cars Location: Meadow Cottage, Trout Road, West Drayton, Middlesex, UB7 7RT Classification: Garage Services Status: Inactive Positional Accuracy: Automatically positioned to the address</p> | A13NW (NW) | 417 | - | 505584 180471 |

| Map ID | Details | Quadrant Reference (Compass Direction) | Estimated Distance From Site | Contact | NGR |
|--------|--|--|------------------------------|---------|------------------|
| 269 | Contemporary Trade Directory Entries Name: Immediate Pest Control Location: Meadow Cottage, Trout Road, West Drayton, Middlesex, UB7 7RT Classification: Pest & Vermin Control Status: Inactive Positional Accuracy: Automatically positioned to the address | A13NW (NW) | 417 | - | 505584 180471 |
| 269 | Contemporary Trade Directory Entries Name: Heathrow Automotive Centre Location: Meadow Cottage, Trout Road, West Drayton, Middlesex, UB7 7RT Classification: Car Engine Tuning & Diagnostic Services Status: Inactive Positional Accuracy: Automatically positioned to the address | A13NW (NW) | 417 | - | 505584 180471 |
| 269 | Contemporary Trade Directory Entries Name: New Look Autos Ltd Location: Yard 1a Trout Road, West Drayton, Middlesex, UB7 7SN Classification: Garage Services Status: Active Positional Accuracy: Manually positioned within the geographical locality | A12NE (NW) | 432 | - | 505536 180439 |
| 270 | Contemporary Trade Directory Entries Name: Almar Industrial Supplies Ltd Location: 54, Ferrers Avenue, West Drayton, Middlesex, UB7 7AB Classification: Vacuum Cleaners, Industrial & Commercial - Manufacturers & Distributors Status: Active Positional Accuracy: Automatically positioned to the address | A8NW (S) | 399 | - | 505840 179749 |
| 270 | Contemporary Trade Directory Entries Name: At Your Disposal Location: 58, Ferrers Avenue, West Drayton, Middlesex, UB7 7AB Classification: Waste Disposal Services Status: Inactive Positional Accuracy: Automatically positioned to the address | A8NW (S) | 419 | - | 505832 179730 |
| 271 | Contemporary Trade Directory Entries Name: Hpc Location: Unit 6, Onslow Mills, Trout Road, West Drayton, Middlesex, UB7 7RR Classification: Printers Status: Inactive Positional Accuracy: Automatically positioned to the address | A18SW (N) | 408 | - | 505774 180573 |
| 271 | Contemporary Trade Directory Entries Name: Imposing Images Ltd Location: Unit 6, Onslow Mills, Trout Road, West Drayton, Middlesex, UB7 7RR Classification: Printers Status: Inactive Positional Accuracy: Automatically positioned to the address | A18SW (N) | 408 | - | 505774 180573 |
| 271 | Contemporary Trade Directory Entries Name: Ridgeway Architectural Glazing Ltd Location: Unit 6, Onslow Mills, Trout Road, West Drayton, Middlesex, UB7 7RR Classification: Aluminium Fabricators Status: Inactive Positional Accuracy: Automatically positioned to the address | A18SW (N) | 408 | - | 505774 180573 |
| 271 | Contemporary Trade Directory Entries Name: Chips Away Location: Onslow Mills, Trout Road, West Drayton, UB7 7RR Classification: Car Body Repairs Status: Inactive Positional Accuracy: Automatically positioned to the address | A18SW (N) | 412 | - | 505771 180576 |
| 271 | Contemporary Trade Directory Entries Name: J S Auto Centre Location: Onslow Mills, Trout Road, West Drayton, UB7 7RR Classification: Mot Testing Centres Status: Inactive Positional Accuracy: Automatically positioned to the address | A18SW (N) | 412 | - | 505771 180576 |
| 271 | Contemporary Trade Directory Entries Name: J'S M O T Station Location: Onslow Mills, Trout Road, West Drayton, UB7 7RR Classification: Mot Testing Centres Status: Inactive Positional Accuracy: Automatically positioned to the address | A18SW (N) | 412 | - | 505771 180576 |
| 272 | Contemporary Trade Directory Entries Name: Americarna Location: Fairfield Rd, West Drayton, Middlesex, UB7 8EY Classification: Garage Services Status: Inactive Positional Accuracy: Manually positioned to the road within the address or location | A13NE (NE) | 408 | - | 506141 180494 |

| Map ID | Details | Quadrant Reference (Compass Direction) | Estimated Distance From Site | Contact | NGR |
|--------|--|--|------------------------------|---------|------------------|
| 273 | Contemporary Trade Directory Entries Name: G W Chapman & Sons Location: Caxton House, Trout Road, West Drayton, Middlesex, UB7 7TQ Classification: Printers Status: Inactive Positional Accuracy: Automatically positioned to the address | A18SW (N) | 413 | - | 505852 180591 |
| 273 | Contemporary Trade Directory Entries Name: Matbry Ltd Location: Matbury Ltd, Kirby Estate, Trout Road, West Drayton, UB7 7RU Classification: Garage Services Status: Inactive Positional Accuracy: Automatically positioned to the address | A18SW (N) | 413 | - | 505880 180592 |
| 273 | Contemporary Trade Directory Entries Name: Tempur Uk Location: Caxton Point, Printing House Lane, Hayes, UB3 1AP Classification: Bed & Mattress Manufacturers Status: Active Positional Accuracy: Automatically positioned to the address | A18SW (N) | 413 | - | 505851 180591 |
| 273 | Contemporary Trade Directory Entries Name: Swan Motors Location: Trout Road, West Drayton, Middlesex, UB7 7TG Classification: Car Body Repairs Status: Inactive Positional Accuracy: Automatically positioned to the address | A18SW (N) | 428 | - | 505890 180607 |
| 273 | Contemporary Trade Directory Entries Name: Swan Motors Location: Trout Road, WEST DRAYTON, Middlesex, UB7 7TG Classification: Garage Services Status: Inactive Positional Accuracy: Automatically positioned to the address | A18SW (N) | 428 | - | 505890 180607 |
| 274 | Contemporary Trade Directory Entries Name: West London Self Storage Location: Unit 4, Meadow Cottages, Trout Road, Yiewsley, West Drayton, UB7 7RT Classification: Storage & Shelving Systems Manufacturers Status: Active Positional Accuracy: Automatically positioned to the address | A18SW (NW) | 439 | - | 505594 180511 |
| 275 | Contemporary Trade Directory Entries Name: J Y Recovery Location: 47, Colham Avenue, West Drayton, Middlesex, UB7 8EU Classification: Breakdown and Recovery Status: Active Positional Accuracy: Automatically positioned to the address | A14NW (NE) | 442 | - | 506289 180388 |
| 275 | Contemporary Trade Directory Entries Name: Popeys Transport Location: 65, Colham Avenue, WEST DRAYTON, Middlesex, UB7 8EU Classification: Road Haulage Services Status: Inactive Positional Accuracy: Automatically positioned to the address | A14NW (NE) | 458 | - | 506284 180424 |
| 276 | Contemporary Trade Directory Entries Name: R J Cleaners Location: 148, High Street, West Drayton, Middlesex, UB7 7BD Classification: Dry Cleaners Status: Inactive Positional Accuracy: Automatically positioned to the address | A18SE (N) | 446 | - | 506035 180598 |
| 276 | Contemporary Trade Directory Entries Name: Stokke Uk Ltd Location: 154-156, High Street, Yiewsley, West Drayton, Middlesex, UB7 7BE Classification: Furniture Manufacturers - Home & Office Status: Inactive Positional Accuracy: Automatically positioned to the address | A18SE (N) | 456 | - | 506028 180611 |
| 277 | Contemporary Trade Directory Entries Name: Pulse Developments (England) Ltd Location: Trout Road, West Drayton, Middlesex, UB7 7RN Classification: Precision Engineers Status: Inactive Positional Accuracy: Automatically positioned in the proximity of the address | A18SW (N) | 462 | - | 505839 180640 |
| 277 | Contemporary Trade Directory Entries Name: D R Precision Engineering Location: Trout Road, West Drayton, Middlesex, UB7 7RN Classification: Precision Engineers Status: Inactive Positional Accuracy: Automatically positioned in the proximity of the address | A18SW (N) | 462 | - | 505839 180640 |

| Map ID | Details | Quadrant Reference (Compass Direction) | Estimated Distance From Site | Contact | NGR |
|--------|--|--|------------------------------|---------|---------------|
| 278 | Contemporary Trade Directory Entries Name: Specialised Cargo Services Ltd Location: Fraxer Works, 71a, Colham Avenue, West Drayton, Middlesex, UB7 8EU Classification: Freight Forwarders Status: Inactive Positional Accuracy: Automatically positioned to the address | A14NW (NE) | 463 | - | 506264 180457 |
| 278 | Contemporary Trade Directory Entries Name: Derek Geere Freight Ltd Location: Fraxer Works, 71a, Colham Avenue, West Drayton, Middlesex, UB7 8EU Classification: Freight Forwarders Status: Inactive Positional Accuracy: Automatically positioned to the address | A14NW (NE) | 463 | - | 506264 180457 |
| 279 | Contemporary Trade Directory Entries Name: Gofers Printing Co Location: Colham House, 18a, Colham Avenue, West Drayton, Middlesex, UB7 8HF Classification: Screen Process Printers Status: Inactive Positional Accuracy: Automatically positioned to the address | A14NW (E) | 470 | - | 506345 180343 |
| 280 | Contemporary Trade Directory Entries Name: Jubilee Enterprises Ltd Location: 45, Fairfield Road, West Drayton, Middlesex, UB7 8EY Classification: Generators - Sales & Service Status: Inactive Positional Accuracy: Automatically positioned to the address | A18SE (NE) | 473 | - | 506209 180524 |
| 280 | Contemporary Trade Directory Entries Name: Jubilee Power Plant Location: 45, Fairfield Road, WEST DRAYTON, Middlesex, UB7 8EY Classification: Generators - Sales & Service Status: Active Positional Accuracy: Automatically positioned to the address | A18SE (NE) | 473 | - | 506209 180524 |
| 280 | Contemporary Trade Directory Entries Name: Raydale Car Centre Location: 30, Fairfield Road, West Drayton, Middlesex, UB7 8EX Classification: Car Dealers Status: Inactive Positional Accuracy: Automatically positioned to the address | A19SW (NE) | 489 | - | 506252 180508 |
| 280 | Contemporary Trade Directory Entries Name: Grange Carriages Ltd Location: 30, Fairfield Road, West Drayton, Middlesex, UB7 8EX Classification: Car Dealers - Used Status: Inactive Positional Accuracy: Automatically positioned to the address | A19SW (NE) | 489 | - | 506252 180508 |
| 281 | Contemporary Trade Directory Entries Name: R H Jones Location: 4, Trout Road, West Drayton, Middlesex, UB7 7RN Classification: Precision Engineers Status: Inactive Positional Accuracy: Automatically positioned to the address | A18SW (N) | 473 | - | 505750 180634 |
| 282 | Contemporary Trade Directory Entries Name: Hygienic Environmental Engineering Services Location: Chantry House, 2, Chantry Close, West Drayton, Middlesex, UB7 7QS Classification: Mechanical Engineers Status: Inactive Positional Accuracy: Automatically positioned to the address | A18SW (N) | 511 | - | 505804 180685 |
| 283 | Contemporary Trade Directory Entries Name: S Simmonds Brickwork Location: 47, Old Farm Road, West Drayton, Middlesex, UB7 7LE Classification: Brick Manufacturers Status: Active Positional Accuracy: Automatically positioned to the address | A8NW (S) | 517 | - | 505792 179639 |
| 283 | Contemporary Trade Directory Entries Name: Angels Cleaning & Ironing Services Location: 27, Old Farm Road, West Drayton, Middlesex, UB7 7LE Classification: Cleaning Services - Domestic Status: Active Positional Accuracy: Automatically positioned to the address | A8NW (S) | 532 | - | 505834 179615 |
| 284 | Contemporary Trade Directory Entries Name: J & V Motor Co Location: 61 Fairfield Rd, West Drayton, Middlesex, UB7 8EZ Classification: Car Dealers - Used Status: Inactive Positional Accuracy: Manually positioned to the address or location | A19SW (NE) | 520 | - | 506266 180537 |

| Map ID | Details | Quadrant Reference (Compass Direction) | Estimated Distance From Site | Contact | NGR |
|--------|---|--|------------------------------|---------|------------------|
| 284 | <p>Contemporary Trade Directory Entries</p> <p>Name: Mikes Motors Location: 61 Fairfield Rd, West Drayton, Middlesex, UB7 8EZ Classification: Garage Services Status: Inactive Positional Accuracy: Manually positioned to the address or location</p> | A19SW (NE) | 521 | - | 506266 180538 |
| 284 | <p>Contemporary Trade Directory Entries</p> <p>Name: Rapid Fit Location: 61a, Fairfield Road, West Drayton, UB7 8EZ Classification: Tyre Dealers Status: Active Positional Accuracy: Automatically positioned to the address</p> | A19SW (NE) | 522 | - | 506267 180538 |
| 284 | <p>Contemporary Trade Directory Entries</p> <p>Name: Patersons Location: A, 61, Fairfield Road, West Drayton, Middlesex, UB7 8EZ Classification: Garage Services Status: Inactive Positional Accuracy: Automatically positioned to the address</p> | A19SW (NE) | 522 | - | 506267 180538 |
| 285 | <p>Contemporary Trade Directory Entries</p> <p>Name: Continental Tyres Location: Continental House, 191, High Street, Yiewsley, West Drayton, UB7 7XW Classification: Tyre Manufacturers & Distributors Status: Active Positional Accuracy: Automatically positioned to the address</p> | A18SE (N) | 530 | - | 505899 180709 |
| 285 | <p>Contemporary Trade Directory Entries</p> <p>Name: R E G (Uk) Location: Continental House, 191, High Street, Yiewsley, West Drayton, Middlesex, UB7 7XW Classification: Recycling Centres Status: Inactive Positional Accuracy: Automatically positioned to the address</p> | A18SE (N) | 530 | - | 505900 180709 |
| 286 | <p>Contemporary Trade Directory Entries</p> <p>Name: M & R Metals Location: 35, Lawn Avenue, West Drayton, Middlesex, UB7 7AQ Classification: Scrap Metal Merchants Status: Inactive Positional Accuracy: Automatically positioned to the address</p> | A7NE (SW) | 550 | - | 505498 179760 |
| 287 | <p>Contemporary Trade Directory Entries</p> <p>Name: B A Motors Location: 2a, Edgar Road, West Drayton, Middlesex, UB7 8HW Classification: Mot Testing Centres Status: Inactive Positional Accuracy: Automatically positioned to the address</p> | A14NW (E) | 551 | - | 506432 180341 |
| 287 | <p>Contemporary Trade Directory Entries</p> <p>Name: A & G Cleaning Location: 10, Edgar Road, West Drayton, Middlesex, UB7 8HW Classification: Commercial Cleaning Services Status: Inactive Positional Accuracy: Automatically positioned to the address</p> | A14NW (E) | 558 | - | 506431 180366 |
| 288 | <p>Contemporary Trade Directory Entries</p> <p>Name: Siebe Climate Controls Ltd Location: Chantry Works, Chantry Close, West Drayton, Middlesex, UB7 7SP Classification: Central Heating Supplies & Equipment Status: Inactive Positional Accuracy: Automatically positioned to the address</p> | A18SW (N) | 555 | - | 505734 180714 |
| 289 | <p>Contemporary Trade Directory Entries</p> <p>Name: Olympic Pools Location: Yiewsley Swimming Pool, Otterfield Road, West Drayton, Middlesex, UB7 8PE Classification: Swimming Pool Contractors, Repairers & Service Status: Inactive Positional Accuracy: Automatically positioned to the address</p> | A18SE (NE) | 560 | - | 506144 180674 |
| 289 | <p>Contemporary Trade Directory Entries</p> <p>Name: I Q L Ltd Location: Yiewsley Swimming Pool, Otterfield Road, West Drayton, Middlesex, UB7 8PE Classification: Rubber & Plastic Products - Manufacturers Status: Inactive Positional Accuracy: Automatically positioned to the address</p> | A18SE (NE) | 560 | - | 506144 180674 |

| Map ID | Details | Quadrant Reference (Compass Direction) | Estimated Distance From Site | Contact | NGR |
|--------|---|--|------------------------------|---------|------------------|
| 290 | <p>Contemporary Trade Directory Entries</p> <p>Name: Car Repairs Location: 20a, Otterfield Road, West Drayton, Middlesex, UB7 8PE Classification: Car Body Repairs Status: Inactive Positional Accuracy: Automatically positioned to the address</p> | A19SW (NE) | 568 | - | 506251 180612 |
| 290 | <p>Contemporary Trade Directory Entries</p> <p>Name: M Finlayson Location: 20a, Otterfield Road, West Drayton, Middlesex, UB7 8PE Classification: Garage Services Status: Inactive Positional Accuracy: Automatically positioned to the address</p> | A19SW (NE) | 568 | - | 506251 180612 |
| 290 | <p>Contemporary Trade Directory Entries</p> <p>Name: Finlayson M Car Body Repairs Location: 20a, Otterfield Road, West Drayton, UB7 8PE Classification: Garage Services Status: Active Positional Accuracy: Automatically positioned to the address</p> | A19SW (NE) | 569 | - | 506251 180612 |
| 291 | <p>Contemporary Trade Directory Entries</p> <p>Name: S T C Service Station Location: B P Service Station, Station Road, West Drayton, Middlesex, UB7 7ND Classification: Petrol Filling Stations - 24 Hour Status: Inactive Positional Accuracy: Manually positioned to the address or location</p> | A9NW (SE) | 570 | - | 506292 179713 |
| 291 | <p>Contemporary Trade Directory Entries</p> <p>Name: Sky Park Garage Ltd Location: 127, Station Road, West Drayton, UB7 7ND Classification: Garage Services Status: Active Positional Accuracy: Automatically positioned to the address</p> | A9NW (SE) | 572 | - | 506301 179718 |
| 291 | <p>Contemporary Trade Directory Entries</p> <p>Name: Texaco Location: 127, Station Road, West Drayton, Middlesex, UB7 7ND Classification: Petrol Filling Stations Status: Active Positional Accuracy: Automatically positioned to the address</p> | A9NW (SE) | 576 | - | 506309 179721 |
| 291 | <p>Contemporary Trade Directory Entries</p> <p>Name: R & R Cars Ltd Location: 127, Station Road, West Drayton, Middlesex, UB7 7ND Classification: Car Dealers Status: Inactive Positional Accuracy: Automatically positioned to the address</p> | A9NW (SE) | 576 | - | 506309 179721 |
| 291 | <p>Contemporary Trade Directory Entries</p> <p>Name: Texaco Location: Station Road, West Drayton, Middlesex, UB7 7ND Classification: Petrol Filling Stations Status: Inactive Positional Accuracy: Manually positioned within the geographical locality</p> | A9NW (SE) | 587 | - | 506305 179702 |
| 292 | <p>Contemporary Trade Directory Entries</p> <p>Name: Total Location: Falling La, West Drayton, Middlesex, UB7 8AA Classification: Petrol Filling Stations Status: Inactive Positional Accuracy: Manually positioned to the address or location</p> | A18SE (N) | 580 | - | 505962 180754 |
| 292 | <p>Contemporary Trade Directory Entries</p> <p>Name: Falling Lane Service Station Location: Falling La, West Drayton, Middlesex, UB7 8AA Classification: Petrol Filling Stations - 24 Hour Status: Inactive Positional Accuracy: Manually positioned to the address or location</p> | A18SE (N) | 580 | - | 505962 180754 |
| 292 | <p>Contemporary Trade Directory Entries</p> <p>Name: F L C Location: Falling la, West Drayton, Middlesex, UB7 8AA Classification: Car Dealers - Used Status: Active Positional Accuracy: Manually positioned within the geographical locality</p> | A18SE (N) | 611 | - | 505968 180784 |

| Map ID | Details | Quadrant Reference (Compass Direction) | Estimated Distance From Site | Contact | NGR |
|--------|--|--|------------------------------|---------|------------------|
| 293 | <p>Contemporary Trade Directory Entries</p> <p>Name: Glass Solutions Solagas Ltd Location: Unit 3-4, North Point Business Centre, Horton Road, West Drayton, Middlesex, UB7 8EQ Classification: Glass Products - Manufacturers Status: Inactive Positional Accuracy: Automatically positioned to the address</p> | A14SW (E) | 589 | - | 506504 180159 |
| 293 | <p>Contemporary Trade Directory Entries</p> <p>Name: S G Express Location: Unit 4, North Point Business Centre, Horton Road, WEST DRAYTON, Middlesex, UB7 8EQ Classification: Glass Products - Manufacturers Status: Inactive Positional Accuracy: Automatically positioned to the address</p> | A14SW (E) | 596 | - | 506511 180130 |
| 293 | <p>Contemporary Trade Directory Entries</p> <p>Name: Glass Solutions Location: Unit 4, North Point Business Centre, Horton Road, West Drayton, UB7 8EQ Classification: Glass Products - Manufacturers Status: Inactive Positional Accuracy: Automatically positioned to the address</p> | A14SW (E) | 606 | - | 506521 180132 |
| 294 | <p>Contemporary Trade Directory Entries</p> <p>Name: Tony'S Scrapcar Recycling Location: 59, Admiralty Close, West Drayton, Middlesex, UB7 9NG Classification: Recycling Services Status: Inactive Positional Accuracy: Automatically positioned to the address</p> | A14SW (E) | 604 | - | 506503 180004 |
| 295 | <p>Contemporary Trade Directory Entries</p> <p>Name: Shell Service Station Location: Car Wash At, Service Station, 209, High Street, West Drayton, UB7 7QP Classification: Petrol Filling Stations Status: Active Positional Accuracy: Automatically positioned to the address</p> | A18SW (N) | 616 | - | 505809 180791 |
| 296 | <p>Contemporary Trade Directory Entries</p> <p>Name: Frays Motors Location: 53, Frays Avenue, West Drayton, Middlesex, UB7 7AG Classification: Car Dealers - Used Status: Active Positional Accuracy: Automatically positioned to the address</p> | A8NW (SW) | 641 | - | 505569 179597 |
| 297 | <p>Contemporary Trade Directory Entries</p> <p>Name: A 1 Cooked Meats Ltd Location: Unit 1, Orbital Industrial Estate, Horton Road, Yiewsley, West Drayton, UB7 8JL Classification: Meat Product Manufacturers & Wholesalers Status: Active Positional Accuracy: Automatically positioned to the address</p> | A14NW (E) | 655 | - | 506563 180246 |
| 297 | <p>Contemporary Trade Directory Entries</p> <p>Name: Horton Road Bodyshop Location: Unit 5b, Horton Road, West Drayton, Middlesex, UB7 8JL Classification: Car Body Repairs Status: Active Positional Accuracy: Automatically positioned to the address</p> | A14NE (E) | 662 | - | 506574 180204 |
| 297 | <p>Contemporary Trade Directory Entries</p> <p>Name: Stockley Autocentre Ltd Location: West Drayton, Middlesex, Ub7 8jl Classification: Garage Services Status: Active Positional Accuracy: Manually positioned within the geographical locality</p> | A14NE (E) | 665 | - | 506577 180203 |
| 297 | <p>Contemporary Trade Directory Entries</p> <p>Name: Media Finishing Location: Horton Rd, West Drayton, Middlesex, UB7 8JL Classification: Print Finishers Status: Inactive Positional Accuracy: Manually positioned to the road within the address or location</p> | A14NE (E) | 682 | - | 506588 180262 |
| 298 | <p>Contemporary Trade Directory Entries</p> <p>Name: Shell (Uk) Ltd Location: 209, High Street, Yiewsley, West Drayton, Middlesex, UB7 7QP Classification: Petrol Filling Stations - 24 Hour Status: Inactive Positional Accuracy: Manually positioned to the address or location</p> | A18SW (N) | 659 | - | 505798 180833 |

| Map ID | Details | Quadrant Reference (Compass Direction) | Estimated Distance From Site | Contact | NGR |
|--------|---|--|------------------------------|---------|------------------|
| 298 | Contemporary Trade Directory Entries Name: Rpl Business Systems Plc Location: R P L House, 215, High Street, Yiewsley, West Drayton, Middlesex, UB7 7QP Classification: Photocopiers Status: Inactive Positional Accuracy: Automatically positioned in the proximity of the address | A18NW (N) | 687 | - | 505831 180865 |
| 299 | Contemporary Trade Directory Entries Name: Lionweb Technology Ltd Location: 40, Ruffle Close, West Drayton, Middlesex, UB7 9BP Classification: Electronic Engineers Status: Inactive Positional Accuracy: Automatically positioned to the address | A14SW (SE) | 674 | - | 506539 179887 |
| 300 | Contemporary Trade Directory Entries Name: D & B Crash Repairs Location: 217, High Street, Yiewsley, West Drayton, UB7 7GN Classification: Garage Services Status: Active Positional Accuracy: Automatically positioned to the address | A18NW (N) | 680 | - | 505714 180838 |
| 300 | Contemporary Trade Directory Entries Name: D & B Crash Repairs Location: 217, High Street, Yiewsley, West Drayton, UB7 7GN Classification: Car Body Repairs Status: Active Positional Accuracy: Automatically positioned to the address | A18NW (N) | 680 | - | 505714 180838 |
| 300 | Contemporary Trade Directory Entries Name: D & B Crash Repairs Location: 217, High Street, Yiewsley, West Drayton, Middlesex, UB7 7GN Classification: Car Body Repairs Status: Inactive Positional Accuracy: Manually positioned to the address or location | A18NW (N) | 680 | - | 505715 180839 |
| 301 | Contemporary Trade Directory Entries Name: Aero Cargo Uk Ltd Location: Horton Road, West Drayton, Middlesex, UB7 8JL Classification: Road Haulage Services Status: Inactive Positional Accuracy: Automatically positioned to the address | A14SE (E) | 698 | - | 506612 180106 |
| 301 | Contemporary Trade Directory Entries Name: Generation Location: Unit 8, Horton Road, West Drayton, UB7 8JL Classification: Scaffolding & Work Platforms Status: Inactive Positional Accuracy: Automatically positioned to the address | A14SE (E) | 698 | - | 506612 180106 |
| 302 | Contemporary Trade Directory Entries Name: Abb Vetco Gray Ltd Location: Unit 5, Britannia Court, The Green, West Drayton, Middlesex, UB7 7PN Classification: Oil & Gas Exploration Supplies & Services Status: Inactive Positional Accuracy: Automatically positioned to the address | A8SE (S) | 704 | - | 505962 179439 |
| 302 | Contemporary Trade Directory Entries Name: Vetco Gray Location: Unit 5, Britannia Court, The Green, West Drayton, Middlesex, UB7 7PN Classification: Oil & Gas Exploration Supplies & Services Status: Inactive Positional Accuracy: Automatically positioned to the address | A8SE (S) | 704 | - | 505962 179439 |
| 303 | Contemporary Trade Directory Entries Name: Tailored Home Services England Ltd Location: 23, Gordon Road, West Drayton, Middlesex, UB7 8AH Classification: Ironing & Home Laundry Services Status: Active Positional Accuracy: Automatically positioned to the address | A18NE (N) | 710 | - | 505992 180881 |
| 304 | Contemporary Trade Directory Entries Name: John Guest Location: Unit 3, Horton Road, West Drayton, UB7 8JL Classification: Plastics - Injection Moulding Status: Active Positional Accuracy: Automatically positioned to the address | A14NE (E) | 739 | - | 506652 180192 |
| 304 | Contemporary Trade Directory Entries Name: John Guest Ltd Location: Horton Road, West Drayton, Middlesex, UB7 8JL Classification: Plastic Products - Manufacturers Status: Inactive Positional Accuracy: Automatically positioned to the address | A14NE (E) | 739 | - | 506652 180195 |

| Map ID | Details | Quadrant Reference (Compass Direction) | Estimated Distance From Site | Contact | NGR |
|--------|--|--|------------------------------|---------|------------------|
| 305 | <p>Contemporary Trade Directory Entries</p> <p>Name: Trico Ltd Location: Unit 9, Britannia Court, The Green, West Drayton, Middlesex, UB7 7PN Classification: Car Accessories Manufacturers Status: Inactive Positional Accuracy: Automatically positioned to the address</p> | A8SE (S) | 753 | - | 505936 179388 |
| 306 | <p>Contemporary Trade Directory Entries</p> <p>Name: Floors & Walls Location: 28, The Green, West Drayton, Middlesex, UB7 7PQ Classification: Cleaning Services - Commercial Status: Inactive Positional Accuracy: Automatically positioned to the address</p> | A8SW (S) | 765 | - | 505807 179384 |
| 306 | <p>Contemporary Trade Directory Entries</p> <p>Name: Imagin London Location: 28, The Green, West Drayton, Middlesex, UB7 7PQ Classification: Printers Status: Inactive Positional Accuracy: Automatically positioned to the address</p> | A8SW (S) | 765 | - | 505807 179384 |
| 306 | <p>Contemporary Trade Directory Entries</p> <p>Name: Preservation Co (Uk) Ltd Location: 28, The Green, West Drayton, UB7 7PQ Classification: Damp & Dry Rot Control Status: Active Positional Accuracy: Automatically positioned to the address</p> | A8SW (S) | 765 | - | 505807 179383 |
| 306 | <p>Contemporary Trade Directory Entries</p> <p>Name: Plug & Socket Electrical Location: 28, The Green, West Drayton, Middlesex, UB7 7PQ Classification: Electricity Companies Status: Inactive Positional Accuracy: Automatically positioned to the address</p> | A8SW (S) | 765 | - | 505807 179384 |
| 307 | <p>Contemporary Trade Directory Entries</p> <p>Name: Esselte Ltd Location: Waterside House, 4, Cowley Business Park, High Street, Cowley, Uxbridge, Middlesex, UB8 2HP Classification: Pharmaceutical Manufacturers & Distributors Status: Inactive Positional Accuracy: Automatically positioned to the address</p> | A18NW (N) | 770 | - | 505714 180931 |
| 308 | <p>Contemporary Trade Directory Entries</p> <p>Name: Busy Birds Cleaning Services Location: 28, Kingston Lane, West Drayton, Middlesex, UB7 9EA Classification: Cleaning Services - Domestic Status: Inactive Positional Accuracy: Automatically positioned to the address</p> | A9NW (SE) | 791 | - | 506537 179652 |
| 309 | <p>Contemporary Trade Directory Entries</p> <p>Name: Vince Ltd Location: Unit 3/5, Horton Bridge Road, West Drayton, Middlesex, UB7 8JR Classification: Catering Equipment - Servicing & Repairs Status: Inactive Positional Accuracy: Automatically positioned to the address</p> | A14NE (E) | 819 | - | 506734 180177 |
| 309 | <p>Contemporary Trade Directory Entries</p> <p>Name: Vince Location: Unit 3, Horton Bridge Road, West Drayton, Middlesex, UB7 8JR Classification: Sheet Metal Work Status: Inactive Positional Accuracy: Automatically positioned to the address</p> | A14NE (E) | 819 | - | 506734 180177 |
| 310 | <p>Contemporary Trade Directory Entries</p> <p>Name: Currys Pc World Location: Unit 2, Cowley Retail Park, High Road, Cowley, Uxbridge, UB8 2TE Classification: Electrical Goods Sales, Manufacturers & Wholesalers Status: Active Positional Accuracy: Automatically positioned to the address</p> | A18NW (N) | 828 | - | 505696 180986 |
| 310 | <p>Contemporary Trade Directory Entries</p> <p>Name: Currys Location: Unit 2, Cowley Retail Park, High Road, Cowley, Uxbridge, Middlesex, UB8 2TE Classification: Electrical Goods Sales, Manufacturers & Wholesalers Status: Inactive Positional Accuracy: Automatically positioned to the address</p> | A18NW (N) | 828 | - | 505696 180986 |

| Map ID | Details | Quadrant Reference (Compass Direction) | Estimated Distance From Site | Contact | NGR |
|--------|--|--|------------------------------|---------|------------------|
| 311 | <p>Contemporary Trade Directory Entries</p> <p>Name: Belectric Uk Location: Thorney Weir House, Thorney Mill Road, Iver, SL0 9AQ Classification: Electricity Generating & Distributing Equipment Status: Inactive Positional Accuracy: Automatically positioned to the address</p> | A12SW (W) | 852 | - | 505052 179941 |
| 312 | <p>Contemporary Trade Directory Entries</p> <p>Name: Cape Industrial Services Plc Location: Drayton Hall, Church Road, West Drayton, Middlesex, UB7 7PS Classification: Industrial Services Status: Inactive Positional Accuracy: Automatically positioned to the address</p> | A9SW (SE) | 859 | - | 506392 179427 |
| 312 | <p>Contemporary Trade Directory Entries</p> <p>Name: Ferring Pharmaceuticals Location: Drayton Hall, Church Road, West Drayton, Middlesex, UB7 7PS Classification: Pharmaceutical Manufacturers & Distributors Status: Active Positional Accuracy: Automatically positioned to the address</p> | A9SW (SE) | 859 | - | 506392 179427 |
| 312 | <p>Contemporary Trade Directory Entries</p> <p>Name: United Biscuits (UK) Ltd Location: Church Road, West Drayton, Middlesex, UB7 7PR Classification: Food Products - Manufacturers Status: Inactive Positional Accuracy: Automatically positioned to the address</p> | A9SW (SE) | 859 | - | 506392 179427 |
| 313 | <p>Contemporary Trade Directory Entries</p> <p>Name: U.K Insulation Supplies Ltd Location: Unit 5 Horton Rd, West Drayton, Middlesex, UB7 8HP Classification: Insulation Materials Status: Inactive Positional Accuracy: Manually positioned to the address or location</p> | A14NE (E) | 859 | - | 506766 180266 |
| 313 | <p>Contemporary Trade Directory Entries</p> <p>Name: Tamo Ltd Location: Crown Business Centre, 195, Horton Road, West Drayton, Middlesex, UB7 8HP Classification: Engineers - General Status: Inactive Positional Accuracy: Automatically positioned to the address</p> | A14NE (E) | 860 | - | 506767 180266 |
| 313 | <p>Contemporary Trade Directory Entries</p> <p>Name: Smart Shading Systems Location: Crown Business Centre, 195, Horton Road, West Drayton, Middlesex, UB7 8HP Classification: Blinds, Awnings & Canopies Status: Inactive Positional Accuracy: Manually positioned to the address or location</p> | A14NE (E) | 860 | - | 506767 180266 |
| 314 | <p>Contemporary Trade Directory Entries</p> <p>Name: I Logistics (Europe) Ltd Location: Unit 11, Liddall Way, West Drayton, Middlesex, UB7 8PG Classification: Freight Forwarders Status: Inactive Positional Accuracy: Automatically positioned to the address</p> | A14SE (E) | 878 | - | 506792 180091 |
| 314 | <p>Contemporary Trade Directory Entries</p> <p>Name: Rope & Sling Location: Unit 12, Liddall Way, Yiewsley, West Drayton, UB7 8PG Classification: Lifting Equipment Status: Active Positional Accuracy: Automatically positioned to the address</p> | A14SE (E) | 879 | - | 506793 180105 |
| 315 | <p>Contemporary Trade Directory Entries</p> <p>Name: Crown Berger Ltd Location: Unit 14, Liddall Way, West Drayton, Middlesex, UB7 8PG Classification: Painting & Decorating Supplies Status: Inactive Positional Accuracy: Automatically positioned to the address</p> | A14SE (E) | 882 | - | 506797 180138 |
| 315 | <p>Contemporary Trade Directory Entries</p> <p>Name: Campbell Mccleave Location: Unit 15, Liddall Way, West Drayton, Middlesex, UB7 8PG Classification: Freight Forwarders Status: Inactive Positional Accuracy: Automatically positioned to the address</p> | A14SE (E) | 884 | - | 506799 180156 |

| Map ID | Details | Quadrant Reference (Compass Direction) | Estimated Distance From Site | Contact | NGR |
|--------|--|--|------------------------------|---------|------------------|
| 315 | Contemporary Trade Directory Entries Name: James P Jones & Sons Ltd Location: Unit 15, Liddall Way, West Drayton, Middlesex, UB7 8PG Classification: Bottle Manufacturers & Suppliers Status: Inactive Positional Accuracy: Automatically positioned to the address | A14SE (E) | 884 | - | 506799 180156 |
| 315 | Contemporary Trade Directory Entries Name: James P Jones & Sons Ltd Location: Unit 15, Liddall Way, West Drayton, Middlesex, UB7 8PG Classification: Freight Forwarders Status: Inactive Positional Accuracy: Automatically positioned to the address | A14SE (E) | 884 | - | 506799 180156 |
| 315 | Contemporary Trade Directory Entries Name: R Duhig Transport Location: Unit 15, Liddall Way, West Drayton, Middlesex, UB7 8PG Classification: Road Haulage Services Status: Inactive Positional Accuracy: Automatically positioned to the address | A14SE (E) | 884 | - | 506799 180156 |
| 316 | Contemporary Trade Directory Entries Name: K Controls Ltd Location: 2, Crown Way, West Drayton, Middlesex, UB7 8HZ Classification: Valve Manufacturers & Suppliers Status: Inactive Positional Accuracy: Automatically positioned to the address | A14NE (E) | 890 | - | 506786 180336 |
| 316 | Contemporary Trade Directory Entries Name: Ats Euromaster Ltd Location: 2, Crown Way, West Drayton, Middlesex, UB7 8HZ Classification: Tyre Dealers Status: Inactive Positional Accuracy: Automatically positioned to the address | A14NE (E) | 890 | - | 506786 180336 |
| 317 | Contemporary Trade Directory Entries Name: Gems Gems Location: 74, Hawthorne Crescent, West Drayton, Middlesex, UB7 9PB Classification: Cleaning Services - Domestic Status: Inactive Positional Accuracy: Automatically positioned to the address | A9NE (SE) | 892 | - | 506694 179706 |
| 318 | Contemporary Trade Directory Entries Name: Rubish Clearance Location: 134, Whitethorn Avenue, West Drayton, Middlesex, UB7 8LD Classification: Waste Disposal Services Status: Inactive Positional Accuracy: Automatically positioned to the address | A14NE (E) | 895 | - | 506755 180461 |
| 319 | Contemporary Trade Directory Entries Name: Mercedes-Benz Heathrow Location: Unit 8, Zodiac Business Park, High Road, Cowley, Uxbridge, UB8 2GU Classification: Car Radiator Servicing & Repairs Status: Active Positional Accuracy: Automatically positioned to the address | A17NE (N) | 902 | - | 505557 181021 |
| 320 | Contemporary Trade Directory Entries Name: Def 2 Pest Location: 8, Poplar Avenue, West Drayton, Middlesex, UB7 8LF Classification: Pest & Vermin Control Status: Inactive Positional Accuracy: Automatically positioned to the address | A19SW (NE) | 912 | - | 506556 180801 |
| 321 | Contemporary Trade Directory Entries Name: Ssd Uk Ltd Location: Liddall Way, West Drayton, Middlesex, UB7 8PG Classification: Commercial Cleaning Services Status: Inactive Positional Accuracy: Manually positioned to the road within the address or location | A14NE (E) | 913 | - | 506828 180161 |
| 321 | Contemporary Trade Directory Entries Name: Global Logistics Location: Unit 10, Liddall Way, West Drayton, Middlesex, UB7 8PG Classification: Distribution Services Status: Active Positional Accuracy: Automatically positioned to the address | A14SE (E) | 928 | - | 506842 180089 |
| 321 | Contemporary Trade Directory Entries Name: Action Global Forwarding Ltd Location: Unit 10, Liddall Way, West Drayton, Middlesex, UB7 8PG Classification: Freight Forwarders Status: Inactive Positional Accuracy: Automatically positioned to the address | A14SE (E) | 928 | - | 506842 180089 |

| Map ID | Details | Quadrant Reference (Compass Direction) | Estimated Distance From Site | Contact | NGR |
|--------|--|--|------------------------------|---------|------------------|
| 321 | <p>Contemporary Trade Directory Entries</p> <p>Name: Derwent Freight Services Location: Unit 8/9, Liddall Way, West Drayton, Middlesex, UB7 8PG Classification: Freight Forwarders Status: Inactive Positional Accuracy: Automatically positioned to the address</p> | A14SE (E) | 941 | - | 506857 180131 |
| 321 | <p>Contemporary Trade Directory Entries</p> <p>Name: Service Point Uk Ltd Location: Unit 6, Liddall Way, West Drayton, Middlesex, UB7 8PG Classification: Printers Status: Active Positional Accuracy: Automatically positioned to the address</p> | A14NE (E) | 948 | - | 506863 180163 |
| 321 | <p>Contemporary Trade Directory Entries</p> <p>Name: Parker Merchanted Location: Unit 4, Horton Industrial Park, Horton Road, West Drayton, Middlesex, UB7 8JD Classification: Distribution Services Status: Inactive Positional Accuracy: Automatically positioned to the address</p> | A14SE (E) | 959 | - | 506872 180084 |
| 321 | <p>Contemporary Trade Directory Entries</p> <p>Name: Yusen Logistics Location: Unit 3, Horton Industrial Park, Horton Road, West Drayton, Middlesex, UB7 8JD Classification: Freight Forwarders Status: Inactive Positional Accuracy: Automatically positioned to the address</p> | A14SE (E) | 968 | - | 506883 180129 |
| 322 | <p>Contemporary Trade Directory Entries</p> <p>Name: Non Standard Socket Screw Ltd Location: Unit 3, Liddall Way, West Drayton, UB7 8PG Classification: Nuts, Bolts & Fixings Status: Active Positional Accuracy: Automatically positioned to the address</p> | A14NE (E) | 929 | - | 506841 180216 |
| 322 | <p>Contemporary Trade Directory Entries</p> <p>Name: The Standard Press Ltd Location: Unit 3, Liddall Way, WEST DRAYTON, Middlesex, UB7 8PG Classification: Printers Status: Inactive Positional Accuracy: Automatically positioned to the address</p> | A14NE (E) | 930 | - | 506842 180217 |
| 322 | <p>Contemporary Trade Directory Entries</p> <p>Name: Interserve Technical Services Location: Unit 5, Liddall Way, West Drayton, Middlesex, UB7 8PG Classification: Air Conditioning & Refrigeration Contractors Status: Inactive Positional Accuracy: Manually positioned to the address or location</p> | A14NE (E) | 964 | - | 506876 180218 |
| 322 | <p>Contemporary Trade Directory Entries</p> <p>Name: Berry (Heathrow) Ltd Location: Unit 1, Horton Industrial Park, Horton Road, WEST DRAYTON, Middlesex, UB7 8JD Classification: Car Dealers Status: Inactive Positional Accuracy: Automatically positioned to the address</p> | A15NW (E) | 999 | - | 506912 180210 |
| 322 | <p>Contemporary Trade Directory Entries</p> <p>Name: Berry Heathrow Location: Unit 1, Horton Industrial Park, Horton Road, West Drayton, Middlesex, UB7 8JD Classification: Car Dealers Status: Inactive Positional Accuracy: Automatically positioned to the address</p> | A15NW (E) | 999 | - | 506912 180210 |
| 323 | <p>Contemporary Trade Directory Entries</p> <p>Name: Mick'S Location: 79, Yew Avenue, West Drayton, Middlesex, UB7 8PD Classification: Road Haulage Services Status: Inactive Positional Accuracy: Automatically positioned to the address</p> | A19NW (NE) | 939 | - | 506506 180883 |
| 324 | <p>Contemporary Trade Directory Entries</p> <p>Name: Tesla Location: 197, Horton Road, West Drayton, UB7 8HP Classification: Car Customisation & Conversion Specialists Status: Active Positional Accuracy: Automatically positioned to the address</p> | A14NE (E) | 941 | - | 506848 180271 |

| Map ID | Details | Quadrant Reference (Compass Direction) | Estimated Distance From Site | Contact | NGR |
|--------|--|--|------------------------------|---------|---------------|
| 324 | <p>Contemporary Trade Directory Entries</p> <p>Name: Mechanical Air Supplies Ltd Location: Crown Business Centre, 195, Horton Road, West Drayton, Middlesex, UB7 8HP Classification: Ventilators & Ventilation Systems Status: Inactive Positional Accuracy: Manually positioned to the address or location</p> | A14NE (E) | 942 | - | 506847 180288 |
| 324 | <p>Contemporary Trade Directory Entries</p> <p>Name: Systems Process Technology Ltd Location: Horton Rd, West Drayton, Middlesex, UB7 8JH Classification: Electronic Engineers Status: Inactive Positional Accuracy: Manually positioned to the address or location</p> | A14NE (E) | 945 | - | 506848 180302 |
| 324 | <p>Contemporary Trade Directory Entries</p> <p>Name: Harlequin Cargo Services Ltd Location: 8, Crown Way, West Drayton, Middlesex, UB7 8HZ Classification: Freight Forwarders Status: Inactive Positional Accuracy: Automatically positioned to the address</p> | A14NE (E) | 946 | - | 506847 180317 |
| 324 | <p>Contemporary Trade Directory Entries</p> <p>Name: Team Air Express Location: 8, Crown Way, Yiewsley, West Drayton, UB7 8HZ Classification: Airfreight Services Status: Active Positional Accuracy: Automatically positioned to the address</p> | A14NE (E) | 946 | - | 506846 180316 |
| 324 | <p>Contemporary Trade Directory Entries</p> <p>Name: Gardiner Bros Location: Unit 8, Crown Way, West Drayton, Middlesex, UB7 8HZ Classification: Car Body Repairs Status: Inactive Positional Accuracy: Automatically positioned to the address</p> | A14NE (E) | 946 | - | 506847 180317 |
| 324 | <p>Contemporary Trade Directory Entries</p> <p>Name: Rapid International Forwarders Ltd Location: 9, Crown Way, West Drayton, Middlesex, UB7 8HZ Classification: Freight Forwarders Status: Inactive Positional Accuracy: Automatically positioned to the address</p> | A14NE (E) | 946 | - | 506848 180302 |
| 324 | <p>Contemporary Trade Directory Entries</p> <p>Name: Buty & Logistics Ltd Location: 8, Crown Way, West Drayton, Middlesex, UB7 8HZ Classification: Freight Forwarders Status: Inactive Positional Accuracy: Automatically positioned to the address</p> | A14NE (E) | 946 | - | 506847 180317 |
| 324 | <p>Contemporary Trade Directory Entries</p> <p>Name: Bowers Metrology Ltd Location: Unit 7, Crown Business Centre, Crown Way, West Drayton, Middlesex, UB7 8HZ Classification: Precision Engineers Status: Inactive Positional Accuracy: Manually positioned to the address or location</p> | A14NE (E) | 949 | - | 506846 180334 |
| 325 | <p>Contemporary Trade Directory Entries</p> <p>Name: Auto Body Shop Location: Orchard Cottage, Thorney Mill Road, Iver, Buckinghamshire, SL0 9AQ Classification: Garage Services Status: Active Positional Accuracy: Automatically positioned to the address</p> | A12SW (W) | 943 | - | 504967 179907 |
| 325 | <p>Contemporary Trade Directory Entries</p> <p>Name: Commercial Services Location: Orchard Cottage, Thorney Mill Road, Iver, Buckinghamshire, SL0 9AQ Classification: Commercial Vehicle Servicing, Repairs, Parts & Accessories Status: Inactive Positional Accuracy: Automatically positioned to the address</p> | A12SW (W) | 943 | - | 504967 179907 |
| 325 | <p>Contemporary Trade Directory Entries</p> <p>Name: Jones Of Hayes Location: Orchard Cottage, Thorney Mill Road, Iver, Buckinghamshire, SL0 9AQ Classification: Garage Services Status: Inactive Positional Accuracy: Automatically positioned to the address</p> | A12SW (W) | 943 | - | 504967 179907 |

| Map ID | Details | Quadrant Reference (Compass Direction) | Estimated Distance From Site | Contact | NGR |
|--------|---|--|------------------------------|---------|------------------|
| 325 | Contemporary Trade Directory Entries Name: Swain'S Services Ltd Location: Orchard Cottage, Thorney Mill Road, Iver, Buckinghamshire, SL0 9AQ Classification: Commercial Vehicle Dealers Status: Inactive Positional Accuracy: Automatically positioned to the address | A12SW (W) | 943 | - | 504967 179907 |
| 325 | Contemporary Trade Directory Entries Name: L & R Motor Services Location: Orchard Cottage, Thorney Mill Road, Iver, Buckinghamshire, SL0 9AQ Classification: Mechanical Engineers Status: Inactive Positional Accuracy: Automatically positioned to the address | A12SW (W) | 943 | - | 504967 179907 |
| 326 | Contemporary Trade Directory Entries Name: Techno Tune Location: 47, Kings Road, West Drayton, Middlesex, UB7 9EF Classification: Car Engine Tuning & Diagnostic Services Status: Inactive Positional Accuracy: Automatically positioned to the address | A9NE (SE) | 948 | - | 506683 179584 |
| 327 | Contemporary Trade Directory Entries Name: Centurian Services Location: 18, Mill Road, West Drayton, Middlesex, UB7 7EQ Classification: Asphalt & Coated Macadam Laying Contractors Status: Inactive Positional Accuracy: Automatically positioned to the address | A8SW (S) | 955 | - | 505679 179216 |
| 327 | Contemporary Trade Directory Entries Name: Centurian Services Location: 18, Mill Road, West Drayton, Middlesex, UB7 7EQ Classification: Asphalt & Coated Macadam Laying Contractors Status: Inactive Positional Accuracy: Automatically positioned to the address | A8SW (S) | 955 | - | 505679 179216 |
| 327 | Contemporary Trade Directory Entries Name: Mill Road Service Station Location: Mill Road Service Station, Mill Road, West Drayton, UB7 7EQ Classification: Petrol Filling Stations Status: Inactive Positional Accuracy: Automatically positioned to the address | A8SW (S) | 991 | - | 505636 179190 |
| 328 | Contemporary Trade Directory Entries Name: R K Haulage Ltd Location: 23, Garland House, 30, Park Lodge Avenue, West Drayton, UB7 9FY Classification: Road Haulage Services Status: Active Positional Accuracy: Automatically positioned to the address | A9NE (E) | 974 | - | 506830 179807 |
| 329 | Contemporary Trade Directory Entries Name: Legrand Ltd Location: Unit 1,Zodiac Business Pk,High Rd, Cowley, Uxbridge, Middlesex, UB8 2GU Classification: Cable & Wire Equipment Manufacturers Status: Inactive Positional Accuracy: Manually positioned to the address or location | A17NE (N) | 991 | - | 505551 181114 |
| 329 | Contemporary Trade Directory Entries Name: Wiremold Location: Unit 1,Zodiac Business Pk,High Rd, Cowley, Uxbridge, Middlesex, UB8 2GU Classification: Cable & Wire Equipment Manufacturers Status: Inactive Positional Accuracy: Manually positioned to the address or location | A17NE (N) | 991 | - | 505551 181114 |
| 330 | Contemporary Trade Directory Entries Name: C K Mobile Repairs Location: 99, Yew Avenue, West Drayton, Middlesex, UB7 8PD Classification: Car Engine Tuning & Diagnostic Services Status: Inactive Positional Accuracy: Automatically positioned to the address | A19NE (NE) | 998 | - | 506591 180887 |
| 331 | Fuel Station Entries Name: Star West Drayton Location: 70, Station Road , , West Drayton, Outer London, UB7 7DZ Brand: OBSOLETE Premises Type: Not Applicable Status: Obsolete Positional Accuracy: Located by supplier to within 100m | A13SE (SE) | 407 | - | 506179 179830 |

| Map ID | Details | Quadrant Reference (Compass Direction) | Estimated Distance From Site | Contact | NGR |
|--------|--|--|------------------------------|---------|------------------|
| 332 | Fuel Station Entries Name: West Drayton Service Station Location: 127-141, Station Road , , West Drayton, Outer London, UB7 7ND Brand: Texaco Premises Type: Petrol Station Status: Open Positional Accuracy: Manually positioned to the address or location | A9NW (SE) | 570 | - | 506296 179716 |
| 333 | Fuel Station Entries Name: Falling Lane Service Station Location: 209, High Street Falling Lane, Yiewsley , Hillingdon, Outer London, UB7 7QP Brand: Obsolete Premises Type: Not Applicable Status: Obsolete Positional Accuracy: Manually positioned to the address or location | A18SW (N) | 659 | - | 505798 180833 |
| 333 | Fuel Station Entries Name: Shell Yiewsley Location: 209, High Street , Yiewsley , West Drayton, Outer London, UB7 7QP Brand: SHELL Premises Type: Petrol Station Status: Open Positional Accuracy: Manually positioned to the address or location | A18NW (N) | 667 | - | 505790 180840 |
| 334 | Fuel Station Entries Name: Mill Road Service Station Location: 1, Mill Road Mill Close, , West Drayton, Outer London, UB7 7EQ Brand: Jet Premises Type: Petrol Station Status: Open Positional Accuracy: Manually positioned to the address or location | A8SW (S) | 993 | - | 505634 179188 |
| 335 | Points of Interest - Commercial Services Name: Comag Location: Tavistock Road, West Drayton, UB7 7QE Category: Transport, Storage and Delivery Class Code: Distribution and Haulage Positional Accuracy: Positioned to address or location | A13NW (NW) | 31 | 9 | 505858 180200 |
| 335 | Points of Interest - Commercial Services Name: Comag Specialist Location: Tavistock Works, Tavistock Road, West Drayton, UB7 7QX Category: Transport, Storage and Delivery Class Code: Distribution and Haulage Positional Accuracy: Positioned to address or location | A13NW (NW) | 31 | 9 | 505858 180200 |
| 335 | Points of Interest - Commercial Services Name: Comag Location: Tavistock Road, West Drayton, UB7 7QE Category: Transport, Storage and Delivery Class Code: Distribution and Haulage Positional Accuracy: Positioned to address or location | A13NW (NW) | 32 | 9 | 505857 180200 |
| 335 | Points of Interest - Commercial Services Name: Comag Location: Tavistock Road, West Drayton, UB7 7QE Category: Transport, Storage and Delivery Class Code: Distribution and Haulage Positional Accuracy: Positioned to address or location | A13NW (NW) | 32 | 9 | 505857 180200 |
| 336 | Points of Interest - Commercial Services Name: Bucks Transport Services Ltd Location: 1a Tavistock Road, West Drayton, UB7 7QT Category: Transport, Storage and Delivery Class Code: Distribution and Haulage Positional Accuracy: Positioned to address or location | A13SE (E) | 68 | 9 | 505983 180148 |
| 336 | Points of Interest - Commercial Services Name: Stone Asbestos Ltd Location: 9a High Street, Yiewsley, West Drayton, UB7 7QG Category: Recycling Services Class Code: Recycling, Reclamation and Disposal Positional Accuracy: Positioned to address or location | A13SE (E) | 77 | 9 | 505991 180157 |
| 336 | Points of Interest - Commercial Services Name: Teamwork Express Ltd Location: 9a High Street, Yiewsley, West Drayton, UB7 7QG Category: Transport, Storage and Delivery Class Code: Distribution and Haulage Positional Accuracy: Positioned to address or location | A13SE (E) | 78 | 9 | 505992 180157 |

| Map ID | Details | Quadrant Reference (Compass Direction) | Estimated Distance From Site | Contact | NGR |
|--------|---|--|------------------------------|---------|---------------|
| 337 | Points of Interest - Commercial Services Name: Motas Workshop Location: Unit 8 Bentinck Court, Bentinck Road, West Drayton, UB7 7RQ Category: Repair and Servicing Class Code: Vehicle Repair, Testing and Servicing Positional Accuracy: Positioned to address or location | A13NW (N) | 192 | 9 | 505874 180371 |
| 337 | Points of Interest - Commercial Services Name: Motas Workshop Location: Unit 8 Bentinck Court, Bentinck Road, West Drayton, UB7 7RQ Category: Repair and Servicing Class Code: Vehicle Repair, Testing and Servicing Positional Accuracy: Positioned to address or location | A13NW (N) | 192 | 9 | 505874 180371 |
| 337 | Points of Interest - Commercial Services Name: Beetles by Thingamies Location: St. Stephens Lodge, St. Stephens Road, West Drayton, UB7 7RL Category: Repair and Servicing Class Code: Vehicle Repair, Testing and Servicing Positional Accuracy: Positioned to address or location | A13NE (N) | 218 | 9 | 505953 180385 |
| 337 | Points of Interest - Commercial Services Name: Beetles by Thingamies Location: St. Stephens Lodge, St. Stephens Road, West Drayton, UB7 7RL Category: Repair and Servicing Class Code: Vehicle Repair, Testing and Servicing Positional Accuracy: Positioned to address or location | A13NE (N) | 218 | 9 | 505953 180385 |
| 338 | Points of Interest - Commercial Services Name: New Life Autos Location: Kitchener House, Warwick Road, West Drayton, UB7 9BS Category: Repair and Servicing Class Code: Vehicle Repair, Testing and Servicing Positional Accuracy: Positioned to address or location | A13SE (SE) | 194 | 9 | 506083 180044 |
| 338 | Points of Interest - Commercial Services Name: Bigs Wheels Mobile Service Location: Unit 2, Kitchener House, Warwick Rd, West Drayton, Middlesex, UB7 9BS Category: Repair and Servicing Class Code: Vehicle Repair, Testing and Servicing Positional Accuracy: Positioned to address or location | A13SE (SE) | 194 | 9 | 506083 180043 |
| 338 | Points of Interest - Commercial Services Name: Station & Car Wash Location: Kitchener House, Warwick Road, West Drayton, UB7 9BS Category: Repair and Servicing Class Code: Vehicle Repair, Testing and Servicing Positional Accuracy: Positioned to address or location | A13SE (SE) | 194 | 9 | 506083 180044 |
| 338 | Points of Interest - Commercial Services Name: Bigs Wheels Mobile Service Location: Kitchener House, Warwick Road, West Drayton, UB7 9BS Category: Repair and Servicing Class Code: Vehicle Repair, Testing and Servicing Positional Accuracy: Positioned to address or location | A13SE (SE) | 194 | 9 | 506083 180044 |
| 339 | Points of Interest - Commercial Services Name: Bucks Transport Services Location: The Old Coal Depot, Tavistock Road, West Drayton, UB7 7QT Category: Transport, Storage and Delivery Class Code: Distribution and Haulage Positional Accuracy: Positioned to address or location | A13NW (W) | 247 | 9 | 505629 180165 |
| 340 | Points of Interest - Commercial Services Name: Incentive Forwarding Ltd Location: 21 Ferrers Avenue, West Drayton, UB7 7AA Category: Transport, Storage and Delivery Class Code: Distribution and Haulage Positional Accuracy: Positioned to address or location | A13SE (S) | 277 | 9 | 505948 179866 |
| 341 | Points of Interest - Commercial Services Name: Unlimited Auto Service Location: 4b St. Stephens Road, West Drayton, UB7 7RL Category: Repair and Servicing Class Code: Vehicle Repair, Testing and Servicing Positional Accuracy: Positioned to address or location | A18SE (N) | 337 | 9 | 505952 180509 |
| 341 | Points of Interest - Commercial Services Name: Potn Location: Unit 30 Rainbow Industrial Estate, Trout Road, West Drayton, UB7 7XT Category: Repair and Servicing Class Code: Vehicle Repair, Testing and Servicing Positional Accuracy: Positioned to address or location | A18SW (N) | 351 | 9 | 505871 180530 |

| Map ID | Details | Quadrant Reference (Compass Direction) | Estimated Distance From Site | Contact | NGR |
|--------|---|--|------------------------------|---------|---------------|
| 341 | Points of Interest - Commercial Services Name: Glendale Pest Control Location: Unit 8b, Rainbow Ind Est, West Drayton, Middlesex, UB7 7XT Category: Contract Services Class Code: Pest and Vermin Control Positional Accuracy: Positioned to address or location | A18SW (N) | 351 | 9 | 505871 180530 |
| 341 | Points of Interest - Commercial Services Name: One Autocare Location: Unit 4 Rainbow Ind Est, Trout Rd, West Drayton, Middlesex, UB7 7XT Category: Repair and Servicing Class Code: Vehicle Repair, Testing and Servicing Positional Accuracy: Positioned to address or location | A18SW (N) | 351 | 9 | 505870 180530 |
| 341 | Points of Interest - Commercial Services Name: Freight Systems UK Ltd Location: Unit 7 Rainbow Industrial Estate, Trout Road, West Drayton, UB7 7XT Category: Transport, Storage and Delivery Class Code: Distribution and Haulage Positional Accuracy: Positioned to address or location | A18SW (N) | 351 | 9 | 505871 180530 |
| 341 | Points of Interest - Commercial Services Name: Glendale Pest Control Location: Unit 8b Rainbow Industrial Estate, Trout Road, West Drayton, UB7 7XT Category: Contract Services Class Code: Pest and Vermin Control Positional Accuracy: Positioned to address or location | A18SW (N) | 351 | 9 | 505871 180530 |
| 341 | Points of Interest - Commercial Services Name: Xtreme Hydraulics Ltd Location: Unit 30 Rainbow Industrial Estate, Trout Road, West Drayton, UB7 7XT Category: Repair and Servicing Class Code: Vehicle Repair, Testing and Servicing Positional Accuracy: Positioned to address or location | A18SW (N) | 351 | 9 | 505871 180530 |
| 341 | Points of Interest - Commercial Services Name: Connexs Body Work Ltd Location: Unit 4 Rainbow Industrial Estate, Trout Road, West Drayton, UB7 7XT Category: Repair and Servicing Class Code: Vehicle Repair, Testing and Servicing Positional Accuracy: Positioned to address or location | A18SW (N) | 351 | 9 | 505871 180530 |
| 341 | Points of Interest - Commercial Services Name: Jesel Motors Ltd Location: Unit 6 Kirby Estate, Trout Road, West Drayton, UB7 7RU Category: Repair and Servicing Class Code: Vehicle Repair, Testing and Servicing Positional Accuracy: Positioned to address or location | A18SE (N) | 358 | 9 | 505922 180535 |
| 341 | Points of Interest - Commercial Services Name: Swan Motors Location: Trout Road, West Drayton, UB7 7TG Category: Repair and Servicing Class Code: Vehicle Repair, Testing and Servicing Positional Accuracy: Positioned to address or location | A18SW (N) | 428 | 9 | 505890 180607 |
| 342 | Points of Interest - Commercial Services Name: J Norman Location: The Walnut Plant Yard, Trout Road, West Drayton, UB7 7RS Category: Repair and Servicing Class Code: Vehicle Repair, Testing and Servicing Positional Accuracy: Positioned to address or location | A13NW (NW) | 355 | 9 | 505575 180359 |
| 342 | Points of Interest - Commercial Services Name: Walnuts Car Centre Location: The Walnuts, Trout Road, West Drayton, UB7 7RS Category: Repair and Servicing Class Code: Vehicle Repair, Testing and Servicing Positional Accuracy: Positioned to address or location | A13NW (NW) | 355 | 9 | 505576 180359 |
| 342 | Points of Interest - Commercial Services Name: Walnuts Car Centre Location: The Walnuts, Trout Road, West Drayton, UB7 7RS Category: Repair and Servicing Class Code: Vehicle Repair, Testing and Servicing Positional Accuracy: Positioned to address or location | A13NW (NW) | 355 | 9 | 505576 180359 |
| 342 | Points of Interest - Commercial Services Name: Hillingdon Auto's Location: The Walnuts, Trout Road, West Drayton, UB7 7RS Category: Repair and Servicing Class Code: Vehicle Repair, Testing and Servicing Positional Accuracy: Positioned to address or location | A13NW (NW) | 355 | 9 | 505576 180359 |

| Map ID | Details | Quadrant Reference (Compass Direction) | Estimated Distance From Site | Contact | NGR |
|--------|---|--|------------------------------|---------|---------------|
| 342 | Points of Interest - Commercial Services Name: Custom Werks Location: Marshalls Yard, Trout Road, West Drayton, UB7 7RS Category: Repair and Servicing Class Code: Vehicle Repair, Testing and Servicing Positional Accuracy: Positioned to address or location | A13NW (NW) | 372 | 9 | 505567 180379 |
| 342 | Points of Interest - Commercial Services Name: Fernley Transport Location: Marshalls Yard, Trout Road, West Drayton, UB7 7RS Category: Transport, Storage and Delivery Class Code: Distribution and Haulage Positional Accuracy: Positioned to address or location | A13NW (NW) | 372 | 9 | 505567 180379 |
| 342 | Points of Interest - Commercial Services Name: I Atkins Ltd Location: Marshalls Yard, Trout Road, West Drayton, UB7 7RS Category: Transport, Storage and Delivery Class Code: Distribution and Haulage Positional Accuracy: Positioned to address or location | A13NW (NW) | 373 | 9 | 505567 180380 |
| 342 | Points of Interest - Commercial Services Name: I Atkins Ltd Location: Marshalls Yard, Trout Road, West Drayton, UB7 7RS Category: Transport, Storage and Delivery Class Code: Distribution and Haulage Positional Accuracy: Positioned to address or location | A13NW (NW) | 373 | 9 | 505567 180380 |
| 343 | Points of Interest - Commercial Services Name: Drayton Auto Techniks Location: 127a High Street, Yiewsley, West Drayton, UB7 7QL Category: Repair and Servicing Class Code: Vehicle Repair, Testing and Servicing Positional Accuracy: Positioned to address or location | A18SE (N) | 391 | 9 | 505994 180554 |
| 343 | Points of Interest - Commercial Services Name: West London Autos Ltd Location: 127 High Street, Yiewsley, West Drayton, UB7 7QL Category: Repair and Servicing Class Code: Vehicle Repair, Testing and Servicing Positional Accuracy: Positioned to address or location | A18SE (N) | 392 | 9 | 505995 180554 |
| 343 | Points of Interest - Commercial Services Name: West London Autos Ltd Location: A 127 High Street, Yiewsley, West Drayton, UB7 7QL Category: Repair and Servicing Class Code: Vehicle Repair, Testing and Servicing Positional Accuracy: Positioned to address or location | A18SE (N) | 401 | 9 | 506011 180559 |
| 344 | Points of Interest - Commercial Services Name: J S Auto Centre Location: Onslow Mills, Trout Road, West Drayton, UB7 7RR Category: Repair and Servicing Class Code: Vehicle Repair, Testing and Servicing Positional Accuracy: Positioned to address or location | A18SW (N) | 412 | 9 | 505771 180576 |
| 344 | Points of Interest - Commercial Services Name: J's M O T Station Location: Onslow Mills, Trout Road, West Drayton, UB7 7RR Category: Repair and Servicing Class Code: Vehicle Repair, Testing and Servicing Positional Accuracy: Positioned to address or location | A18SW (N) | 412 | 9 | 505771 180576 |
| 345 | Points of Interest - Commercial Services Name: Abc Cars Location: Meadow Cottage, Trout Road, West Drayton, UB7 7RT Category: Repair and Servicing Class Code: Vehicle Repair, Testing and Servicing Positional Accuracy: Positioned to address or location | A13NW (NW) | 417 | 9 | 505584 180471 |
| 345 | Points of Interest - Commercial Services Name: Immediate Pest Control Location: Meadow Cottage, Trout Road, West Drayton, UB7 7RT Category: Contract Services Class Code: Pest and Vermin Control Positional Accuracy: Positioned to address or location | A13NW (NW) | 417 | 9 | 505584 180471 |
| 345 | Points of Interest - Commercial Services Name: Autoservice Centre Location: Meadow Cottage, Trout Road, West Drayton, UB7 7RT Category: Repair and Servicing Class Code: Vehicle Repair, Testing and Servicing Positional Accuracy: Positioned to address or location | A13NW (NW) | 417 | 9 | 505584 180471 |

| Map ID | Details | Quadrant Reference (Compass Direction) | Estimated Distance From Site | Contact | NGR |
|--------|--|--|------------------------------|---------|---------------|
| 345 | Points of Interest - Commercial Services Name: Immediate Pest Control Location: Meadow Cottage, Trout Road, West Drayton, UB7 7RT Category: Contract Services Class Code: Pest and Vermin Control Positional Accuracy: Positioned to address or location | A13NW (NW) | 417 | 9 | 505584 180471 |
| 345 | Points of Interest - Commercial Services Name: Heathrow Automotive Centre Location: Meadow Cottage, Trout Road, West Drayton, UB7 7RT Category: Repair and Servicing Class Code: Vehicle Repair, Testing and Servicing Positional Accuracy: Positioned to address or location | A13NW (NW) | 417 | 9 | 505583 180471 |
| 345 | Points of Interest - Commercial Services Name: Auto Service Centre Location: Meadow Cottage, Trout Road, West Drayton, UB7 7RT Category: Repair and Servicing Class Code: Vehicle Repair, Testing and Servicing Positional Accuracy: Positioned to address or location | A13NW (NW) | 417 | 9 | 505583 180471 |
| 345 | Points of Interest - Commercial Services Name: Sole Trader Na Location: Meadow Cottage, Trout Road, West Drayton, UB7 7RT Category: Construction Services Class Code: Metalworkers Including Blacksmiths Positional Accuracy: Positioned to address or location | A13NW (NW) | 417 | 9 | 505584 180471 |
| 346 | Points of Interest - Commercial Services Name: Canopy Repairs Ltd Location: Tavistock Road, West Drayton, UB7 7QT Category: Repair and Servicing Class Code: Vehicle Repair, Testing and Servicing Positional Accuracy: Positioned to address or location | A12NE (W) | 452 | 9 | 505435 180260 |
| 347 | Points of Interest - Commercial Services Name: Popeys Transport Location: 65 Colham Avenue, West Drayton, UB7 8EU Category: Transport, Storage and Delivery Class Code: Distribution and Haulage Positional Accuracy: Positioned to address or location | A14NW (NE) | 458 | 9 | 506284 180424 |
| 347 | Points of Interest - Commercial Services Name: Popeys Transport Location: 65 Colham Avenue, West Drayton, UB7 8EU Category: Transport, Storage and Delivery Class Code: Distribution and Haulage Positional Accuracy: Positioned to address or location | A14NW (NE) | 458 | 9 | 506284 180424 |
| 347 | Points of Interest - Commercial Services Name: Specialised Cargo Services Ltd Location: Fraxer Works 71a, Colham Avenue, West Drayton, UB7 8EU Category: Transport, Storage and Delivery Class Code: Distribution and Haulage Positional Accuracy: Positioned to address or location | A14NW (NE) | 463 | 9 | 506264 180457 |
| 347 | Points of Interest - Commercial Services Name: Safier Location: Fraxer Works 71a, Colham Avenue, West Drayton, UB7 8EU Category: Repair and Servicing Class Code: Vehicle Repair, Testing and Servicing Positional Accuracy: Positioned to address or location | A14NW (NE) | 463 | 9 | 506264 180457 |
| 347 | Points of Interest - Commercial Services Name: Safier Ltd Location: Fraxer Works 71a, Colham Avenue, West Drayton, UB7 8EU Category: Repair and Servicing Class Code: Vehicle Repair, Testing and Servicing Positional Accuracy: Positioned to address or location | A14NW (NE) | 463 | 9 | 506264 180457 |
| 347 | Points of Interest - Commercial Services Name: Specialised Cargo Services Ltd Location: Fraxer Works 71a, Colham Avenue, West Drayton, UB7 8EU Category: Transport, Storage and Delivery Class Code: Distribution and Haulage Positional Accuracy: Positioned to address or location | A14NW (NE) | 463 | 9 | 506264 180457 |
| 348 | Points of Interest - Commercial Services Name: New Look Autos Ltd Location: 1 The Pear Trees, Trout Road, West Drayton, UB7 7TR Category: Repair and Servicing Class Code: Vehicle Repair, Testing and Servicing Positional Accuracy: Positioned to address or location | A18SW (N) | 493 | 9 | 505870 180672 |

| Map ID | Details | Quadrant Reference (Compass Direction) | Estimated Distance From Site | Contact | NGR |
|--------|---|--|------------------------------|---------|------------------|
| 348 | <p>Points of Interest - Commercial Services</p> <p>Name: R E G Location: Continental House 191, High Street, Yiewsley, West Drayton, UB7 7XW Category: Recycling Services Class Code: Recycling, Reclamation and Disposal Positional Accuracy: Positioned to address or location</p> | A18SE (N) | 530 | 9 | 505900 180709 |
| 349 | <p>Points of Interest - Commercial Services</p> <p>Name: B A Motors Location: 2a Edgar Road, West Drayton, UB7 8HW Category: Repair and Servicing Class Code: Vehicle Repair, Testing and Servicing Positional Accuracy: Positioned to address or location</p> | A14NW (E) | 551 | 9 | 506432 180341 |
| 349 | <p>Points of Interest - Commercial Services</p> <p>Name: B A Motors Location: 2a Edgar Road, West Drayton, UB7 8HW Category: Repair and Servicing Class Code: Vehicle Repair, Testing and Servicing Positional Accuracy: Positioned to address or location</p> | A14NW (E) | 551 | 9 | 506432 180341 |
| 350 | <p>Points of Interest - Commercial Services</p> <p>Name: Tesco Hand Car Wash Location: High Street, Yiewsley, West Drayton, UB7 7GN Category: Personal, Consumer and other Services Class Code: Vehicle Cleaning Services Positional Accuracy: Positioned to address or location</p> | A18SW (N) | 558 | 9 | 505756 180723 |
| 351 | <p>Points of Interest - Commercial Services</p> <p>Name: Finlayson M Car Body Repairs Location: 20a Otterfield Road, West Drayton, UB7 8PE Category: Repair and Servicing Class Code: Vehicle Repair, Testing and Servicing Positional Accuracy: Positioned to address or location</p> | A19SW (NE) | 568 | 9 | 506251 180612 |
| 351 | <p>Points of Interest - Commercial Services</p> <p>Name: M Finlayson Location: 20a Otterfield Road, West Drayton, UB7 8PE Category: Repair and Servicing Class Code: Vehicle Repair, Testing and Servicing Positional Accuracy: Positioned to address or location</p> | A19SW (NE) | 568 | 9 | 506251 180612 |
| 351 | <p>Points of Interest - Commercial Services</p> <p>Name: M Finlayson Location: 20a Otterfield Road, West Drayton, UB7 8PE Category: Repair and Servicing Class Code: Vehicle Repair, Testing and Servicing Positional Accuracy: Positioned to address or location</p> | A19SW (NE) | 568 | 9 | 506251 180612 |
| 351 | <p>Points of Interest - Commercial Services</p> <p>Name: S C J Transport Location: 3 Elder Close, West Drayton, UB7 8PJ Category: Transport, Storage and Delivery Class Code: Distribution and Haulage Positional Accuracy: Positioned to address or location</p> | A19SW (NE) | 569 | 9 | 506285 180586 |
| 352 | <p>Points of Interest - Commercial Services</p> <p>Name: Rts Textiles Recyclers Location: 127-133 Station Road, West Drayton, Middlesex, UB7 7ND Category: Recycling Services Class Code: Recycling, Reclamation and Disposal Positional Accuracy: Positioned to address or location</p> | A9NW (SE) | 575 | 9 | 506309 179721 |
| 352 | <p>Points of Interest - Commercial Services</p> <p>Name: Asianic Logistics Ltd Location: 145a Station Road, West Drayton, UB7 7ND Category: Transport, Storage and Delivery Class Code: Distribution and Haulage Positional Accuracy: Positioned to address or location</p> | A9NW (SE) | 592 | 9 | 506309 179698 |
| 352 | <p>Points of Interest - Commercial Services</p> <p>Name: Motorcycle 7 Location: 145a Station Road, West Drayton, UB7 7ND Category: Repair and Servicing Class Code: Vehicle Repair, Testing and Servicing Positional Accuracy: Positioned to address or location</p> | A9NW (SE) | 592 | 9 | 506309 179698 |
| 353 | <p>Points of Interest - Commercial Services</p> <p>Name: Shell Yiewsley Location: 209, High Street, Yiewsley, West Drayton, UB7 7QP Category: Personal, Consumer and other Services Class Code: Vehicle Cleaning Services Positional Accuracy: Positioned to address or location</p> | A18SW (N) | 616 | 9 | 505817 180792 |

| Map ID | Details | Quadrant Reference (Compass Direction) | Estimated Distance From Site | Contact | NGR |
|--------|---|--|------------------------------|---------|------------------|
| 354 | Points of Interest - Commercial Services Name: Horton Road Bodyshop Location: Unit 5b, Horton Road, West Drayton, UB7 8JL Category: Repair and Servicing Class Code: Vehicle Repair, Testing and Servicing Positional Accuracy: Positioned to address or location | A14NE (E) | 662 | 9 | 506574 180203 |
| 354 | Points of Interest - Commercial Services Name: Horton Road Bodyshop Location: Unit 5b, Horton Road Ind Est, Horton Road, West Drayton, Middlesex, UB7 8JL Category: Repair and Servicing Class Code: Vehicle Repair, Testing and Servicing Positional Accuracy: Positioned to address or location | A14NE (E) | 666 | 9 | 506579 180194 |
| 355 | Points of Interest - Commercial Services Name: Car Wash Location: 209 High Street, Yiewsley, West Drayton, UB7 7QP Category: Personal, Consumer and other Services Class Code: Vehicle Cleaning Services Positional Accuracy: Positioned to address or location | A18NW (N) | 667 | 9 | 505790 180840 |
| 355 | Points of Interest - Commercial Services Name: D & B Crash Repairs Location: 217 High Street, Yiewsley, West Drayton, UB7 7GN Category: Repair and Servicing Class Code: Vehicle Repair, Testing and Servicing Positional Accuracy: Positioned to address or location | A18NW (N) | 680 | 9 | 505714 180838 |
| 355 | Points of Interest - Commercial Services Name: D & B Crash Repairs Location: 217 High Street, Yiewsley, West Drayton, UB7 7GN Category: Repair and Servicing Class Code: Vehicle Repair, Testing and Servicing Positional Accuracy: Positioned to address or location | A18NW (N) | 680 | 9 | 505715 180839 |
| 355 | Points of Interest - Commercial Services Name: D & B Crash Repairs Ltd Location: 217 High Street, Yiewsley, West Drayton, UB7 7GN Category: Repair and Servicing Class Code: Vehicle Repair, Testing and Servicing Positional Accuracy: Positioned to address or location | A18NW (N) | 680 | 9 | 505714 180838 |
| 356 | Points of Interest - Commercial Services Name: Aero Cargo UK Ltd Location: Unit 10 Horton Road Industrial Estate, West Drayton, UB7 8JL Category: Transport, Storage and Delivery Class Code: Distribution and Haulage Positional Accuracy: Positioned to address or location | A14SE (E) | 698 | 9 | 506612 180106 |
| 356 | Points of Interest - Commercial Services Name: Stockley Autocentre Ltd Location: Unit 9, Horton Road, West Drayton, UB7 8JL Category: Repair and Servicing Class Code: Vehicle Repair, Testing and Servicing Positional Accuracy: Positioned to address or location | A14SE (E) | 698 | 9 | 506612 180105 |
| 357 | Points of Interest - Commercial Services Name: I Atkins Transport Services Ltd Location: 185 Whitethorn Avenue, West Drayton, UB7 8LD Category: Transport, Storage and Delivery Class Code: Distribution and Haulage Positional Accuracy: Positioned to address or location | A14NE (E) | 809 | 9 | 506711 180297 |
| 358 | Points of Interest - Commercial Services Name: Vince Location: Unit 3, Horton Bridge Road, West Drayton, UB7 8JR Category: Construction Services Class Code: Metalworkers Including Blacksmiths Positional Accuracy: Positioned to address or location | A14NE (E) | 819 | 9 | 506734 180177 |
| 358 | Points of Interest - Commercial Services Name: Vince Location: Unit 3-5, Horton Bridge Road, West Drayton, UB7 8JR Category: Construction Services Class Code: Metalworkers Including Blacksmiths Positional Accuracy: Positioned to address or location | A14NE (E) | 819 | 9 | 506734 180177 |
| 358 | Points of Interest - Commercial Services Name: Robbings Motors Location: Unit 11-12, Liddall Way, West Drayton, UB7 8PG Category: Repair and Servicing Class Code: Vehicle Repair, Testing and Servicing Positional Accuracy: Positioned to address or location | A14SE (E) | 878 | 9 | 506792 180091 |

| Map ID | Details | Quadrant Reference (Compass Direction) | Estimated Distance From Site | Contact | NGR |
|--------|---|--|------------------------------|---------|---------------|
| 358 | Points of Interest - Commercial Services Name: A Star Autoglazing Ltd Location: Unit 11-12, Liddall Way, West Drayton, UB7 8PG Category: Repair and Servicing Class Code: Vehicle Repair, Testing and Servicing Positional Accuracy: Positioned to address or location | A14SE (E) | 878 | 9 | 506792 180091 |
| 358 | Points of Interest - Commercial Services Name: Newjas Europe Ltd Location: Unit 11-12, Liddall Way, West Drayton, UB7 8PG Category: Transport, Storage and Delivery Class Code: Distribution and Haulage Positional Accuracy: Positioned to address or location | A14SE (E) | 878 | 9 | 506792 180091 |
| 358 | Points of Interest - Commercial Services Name: Campbell McCleave Location: Unit 15, Liddall Way, West Drayton, UB7 8PG Category: Transport, Storage and Delivery Class Code: Distribution and Haulage Positional Accuracy: Positioned to address or location | A14SE (E) | 884 | 9 | 506799 180156 |
| 358 | Points of Interest - Commercial Services Name: Campbell McCleave Southern Region Ltd Location: Unit 15, Liddall Way, West Drayton, UB7 8PG Category: Transport, Storage and Delivery Class Code: Distribution and Haulage Positional Accuracy: Positioned to address or location | A14SE (E) | 884 | 9 | 506799 180156 |
| 358 | Points of Interest - Commercial Services Name: Global Logistics Location: Unit 10, Liddall Way, West Drayton, UB7 8PG Category: Transport, Storage and Delivery Class Code: Distribution and Haulage Positional Accuracy: Positioned to address or location | A14SE (E) | 927 | 9 | 506841 180088 |
| 358 | Points of Interest - Commercial Services Name: Global Logistics Location: Unit 10, Liddall Way, West Drayton, UB7 8PG Category: Transport, Storage and Delivery Class Code: Distribution and Haulage Positional Accuracy: Positioned to address or location | A14SE (E) | 928 | 9 | 506842 180089 |
| 359 | Points of Interest - Commercial Services Name: Mercedes Benz Heathrow Location: Unit 8 Zodiac Business Park, High Road, Cowley, Uxbridge, UB8 2GU Category: Repair and Servicing Class Code: Vehicle Repair, Testing and Servicing Positional Accuracy: Positioned to address or location | A17NE (N) | 902 | 9 | 505553 181020 |
| 359 | Points of Interest - Commercial Services Name: Mercedes Benz Heathrow Location: Unit 8 Zodiac Business Park, High Road, Cowley, Uxbridge, UB8 2GU Category: Repair and Servicing Class Code: Vehicle Repair, Testing and Servicing Positional Accuracy: Positioned to address or location | A17NE (N) | 903 | 9 | 505553 181020 |
| 360 | Points of Interest - Commercial Services Name: Def 2 Pest Location: 8 Poplar Avenue, West Drayton, UB7 8LF Category: Contract Services Class Code: Pest and Vermin Control Positional Accuracy: Positioned to address or location | A19SW (NE) | 912 | 9 | 506556 180801 |
| 361 | Points of Interest - Commercial Services Name: RAC Auto Windscreens Location: 197 Horton Road, West Drayton, UB7 8HP Category: Repair and Servicing Class Code: Vehicle Repair, Testing and Servicing Positional Accuracy: Positioned to address or location | A14NE (E) | 942 | 9 | 506849 180272 |
| 361 | Points of Interest - Commercial Services Name: RAC Auto Windscreens Location: 197 Horton Road, West Drayton, UB7 8HP Category: Repair and Servicing Class Code: Vehicle Repair, Testing and Servicing Positional Accuracy: Positioned to address or location | A14NE (E) | 942 | 9 | 506849 180272 |
| 361 | Points of Interest - Commercial Services Name: Connoisseur International Distribution Location: 9-10 Crown Way, West Drayton, UB7 8HZ Category: Transport, Storage and Delivery Class Code: Distribution and Haulage Positional Accuracy: Positioned to address or location | A14NE (E) | 946 | 9 | 506848 180302 |

| Map ID | Details | Quadrant Reference (Compass Direction) | Estimated Distance From Site | Contact | NGR |
|--------|---|--|------------------------------|---------|---------------|
| 361 | Points of Interest - Commercial Services Name: Rapid International Forwarders Ltd Location: 9 Crown Way, West Drayton, UB7 8HZ Category: Transport, Storage and Delivery Class Code: Distribution and Haulage Positional Accuracy: Positioned to address or location | A14NE (E) | 946 | 9 | 506848 180302 |
| 361 | Points of Interest - Commercial Services Name: The British Shop Location: 9 Crown Way, West Drayton, UB7 8HZ Category: Transport, Storage and Delivery Class Code: Distribution and Haulage Positional Accuracy: Positioned to address or location | A14NE (E) | 946 | 9 | 506848 180302 |
| 361 | Points of Interest - Commercial Services Name: Duty & Logistics Management Ltd Location: 8 Crown Way, West Drayton, UB7 8HZ Category: Transport, Storage and Delivery Class Code: Distribution and Haulage Positional Accuracy: Positioned to address or location | A14NE (E) | 946 | 9 | 506846 180316 |
| 362 | Points of Interest - Commercial Services Name: Commercial Services Location: Orchard Cottage, Thorney Mill Road, Iver, SL0 9AQ Category: Repair and Servicing Class Code: Vehicle Repair, Testing and Servicing Positional Accuracy: Positioned to address or location | A12SW (W) | 943 | 9 | 504967 179907 |
| 362 | Points of Interest - Commercial Services Name: Auto Body Shop Location: Orchard Cottage, Thorney Mill Road, Iver, SL0 9AQ Category: Repair and Servicing Class Code: Vehicle Repair, Testing and Servicing Positional Accuracy: Positioned to address or location | A12SW (W) | 944 | 9 | 504966 179907 |
| 363 | Points of Interest - Commercial Services Name: Parker Merchenting Location: Unit 4 Horton Industrial Park, Horton Road, West Drayton, UB7 8JD Category: Transport, Storage and Delivery Class Code: Distribution and Haulage Positional Accuracy: Positioned to address or location | A14SE (E) | 959 | 9 | 506872 180084 |
| 363 | Points of Interest - Commercial Services Name: Yusen Air & Sea Service (UK) Ltd Location: Unit 3 Horton Industrial Park, Horton Road, West Drayton, UB7 8JD Category: Transport, Storage and Delivery Class Code: Distribution and Haulage Positional Accuracy: Positioned to address or location | A14SE (E) | 968 | 9 | 506883 180129 |
| 363 | Points of Interest - Commercial Services Name: Yusen Logistics Location: Unit 2-3 Horton Industrial Park, Horton Road, West Drayton, UB7 8JD Category: Transport, Storage and Delivery Class Code: Distribution and Haulage Positional Accuracy: Positioned to address or location | A14SE (E) | 968 | 9 | 506883 180129 |
| 364 | Points of Interest - Commercial Services Name: R K Haulage Ltd Location: 23 Garland House 30, Park Lodge Avenue, West Drayton, UB7 9FY Category: Transport, Storage and Delivery Class Code: Distribution and Haulage Positional Accuracy: Positioned to address or location | A9NE (E) | 974 | 9 | 506830 179806 |
| 365 | Points of Interest - Commercial Services Name: Mill Road Service Station Location: 1 Mill Road, Mill Close, West Drayton, UB7 7EQ Category: Personal, Consumer and other Services Class Code: Vehicle Cleaning Services Positional Accuracy: Positioned to address or location | A8SW (S) | 993 | 9 | 505634 179188 |
| 365 | Points of Interest - Commercial Services Name: Car Wash Location: 1 Mill Road, Mill Close, West Drayton, Middlesex, UB7 7EQ Category: Personal, Consumer and other Services Class Code: Vehicle Cleaning Services Positional Accuracy: Positioned to address or location | A8SW (S) | 993 | 9 | 505634 179188 |
| 366 | Points of Interest - Commercial Services Name: Carpets to Cars Cleaning Services Location: 85 Castle Avenue, West Drayton, UB7 8LQ Category: Personal, Consumer and other Services Class Code: Vehicle Cleaning Services Positional Accuracy: Positioned to address or location | A19SE (NE) | 1000 | 9 | 506647 180834 |

| Map ID | Details | Quadrant Reference (Compass Direction) | Estimated Distance From Site | Contact | NGR |
|--------|---|--|------------------------------|---------|------------------|
| 367 | Points of Interest - Manufacturing and Production Name: Works Location: Not Supplied Category: Industrial Features Class Code: Unspecified Works Or Factories Positional Accuracy: Positioned to an adjacent address or location | A13NW (NW) | 0 | 9 | 505886 180170 |
| 367 | Points of Interest - Manufacturing and Production Name: Works Location: UB7 Category: Industrial Features Class Code: Unspecified Works Or Factories Positional Accuracy: Positioned to an adjacent address or location | A13NW (NW) | 5 | 9 | 505875 180175 |
| 368 | Points of Interest - Manufacturing and Production Name: Works Location: Not Supplied Category: Industrial Features Class Code: Unspecified Works Or Factories Positional Accuracy: Positioned to an adjacent address or location | A13NE (NE) | 55 | 9 | 505955 180190 |
| 368 | Points of Interest - Manufacturing and Production Name: Works Location: UB7 Category: Industrial Features Class Code: Unspecified Works Or Factories Positional Accuracy: Positioned to an adjacent address or location | A13NE (E) | 56 | 9 | 505963 180182 |
| 368 | Points of Interest - Manufacturing and Production Name: Classique Granite Location: Unit 9 Globe Court, Bentinck Road, West Drayton, UB7 7RQ Category: Extractive Industries Class Code: Stone Quarrying and Preparation Positional Accuracy: Positioned to address or location | A13NE (NE) | 103 | 9 | 505964 180247 |
| 368 | Points of Interest - Manufacturing and Production Name: Works Location: Not Supplied Category: Industrial Features Class Code: Unspecified Works Or Factories Positional Accuracy: Positioned to an adjacent address or location | A13NE (NE) | 127 | 9 | 505978 180265 |
| 368 | Points of Interest - Manufacturing and Production Name: Works Location: Not Supplied Category: Industrial Features Class Code: Unspecified Works Or Factories Positional Accuracy: Positioned to an adjacent address or location | A13NE (NE) | 146 | 9 | 505977 180290 |
| 368 | Points of Interest - Manufacturing and Production Name: Works Location: UB7 Category: Industrial Features Class Code: Unspecified Works Or Factories Positional Accuracy: Positioned to an adjacent address or location | A13NE (NE) | 146 | 9 | 505978 180289 |
| 369 | Points of Interest - Manufacturing and Production Name: Hydrodragon London Ltd Location: 9 High Street, Yiewsley, West Drayton, UB7 7QG Category: Extractive Industries Class Code: Stone Quarrying and Preparation Positional Accuracy: Positioned to address or location | A13SE (E) | 78 | 9 | 505992 180157 |
| 370 | Points of Interest - Manufacturing and Production Name: Works Location: Not Supplied Category: Industrial Features Class Code: Unspecified Works Or Factories Positional Accuracy: Positioned to an adjacent address or location | A13SE (SE) | 195 | 9 | 506087 180049 |
| 370 | Points of Interest - Manufacturing and Production Name: Works Location: UB7 Category: Industrial Features Class Code: Unspecified Works Or Factories Positional Accuracy: Positioned to an adjacent address or location | A13SE (SE) | 195 | 9 | 506087 180048 |
| 371 | Points of Interest - Manufacturing and Production Name: Works Location: Not Supplied Category: Industrial Features Class Code: Unspecified Works Or Factories Positional Accuracy: Positioned to an adjacent address or location | A13NE (E) | 212 | 9 | 506123 180193 |

| Map ID | Details | Quadrant Reference (Compass Direction) | Estimated Distance From Site | Contact | NGR |
|--------|--|--|------------------------------|---------|------------------|
| 371 | Points of Interest - Manufacturing and Production Name: Works Location: UB7 Category: Industrial Features Class Code: Unspecified Works Or Factories Positional Accuracy: Positioned to an adjacent address or location | A13NE (E) | 219 | 9 | 506131 180184 |
| 371 | Points of Interest - Manufacturing and Production Name: Works Location: UB7 Category: Industrial Features Class Code: Unspecified Works Or Factories Positional Accuracy: Positioned to an adjacent address or location | A13NE (E) | 244 | 9 | 506157 180182 |
| 371 | Points of Interest - Manufacturing and Production Name: Works Location: Not Supplied Category: Industrial Features Class Code: Unspecified Works Or Factories Positional Accuracy: Positioned to an adjacent address or location | A13NE (E) | 250 | 9 | 506163 180182 |
| 371 | Points of Interest - Manufacturing and Production Name: Works Location: Not Supplied Category: Industrial Features Class Code: Unspecified Works Or Factories Positional Accuracy: Positioned to an adjacent address or location | A13NE (E) | 260 | 9 | 506167 180214 |
| 371 | Points of Interest - Manufacturing and Production Name: Works Location: UB7 Category: Industrial Features Class Code: Unspecified Works Or Factories Positional Accuracy: Positioned to an adjacent address or location | A13NE (E) | 260 | 9 | 506167 180213 |
| 371 | Points of Interest - Manufacturing and Production Name: Works Location: UB7 Category: Industrial Features Class Code: Unspecified Works Or Factories Positional Accuracy: Positioned to an adjacent address or location | A13NE (E) | 281 | 9 | 506195 180175 |
| 371 | Points of Interest - Manufacturing and Production Name: Works Location: Not Supplied Category: Industrial Features Class Code: Unspecified Works Or Factories Positional Accuracy: Positioned to an adjacent address or location | A13NE (E) | 282 | 9 | 506195 180176 |
| 372 | Points of Interest - Manufacturing and Production Name: Works Location: Not Supplied Category: Industrial Features Class Code: Unspecified Works Or Factories Positional Accuracy: Positioned to an adjacent address or location | A13NE (N) | 223 | 9 | 505943 180393 |
| 372 | Points of Interest - Manufacturing and Production Name: Works Location: Not Supplied Category: Industrial Features Class Code: Unspecified Works Or Factories Positional Accuracy: Positioned to an adjacent address or location | A13NW (N) | 234 | 9 | 505892 180413 |
| 372 | Points of Interest - Manufacturing and Production Name: Works Location: UB7 Category: Industrial Features Class Code: Unspecified Works Or Factories Positional Accuracy: Positioned to an adjacent address or location | A13NW (N) | 234 | 9 | 505892 180413 |
| 372 | Points of Interest - Manufacturing and Production Name: Rainbow Industrial Estate Location: UB7 Category: Industrial Features Class Code: Business Parks and Industrial Estates Positional Accuracy: Positioned to an adjacent address or location | A13NW (N) | 300 | 9 | 505859 180479 |
| 373 | Points of Interest - Manufacturing and Production Name: Tanks Location: UB7 Category: Industrial Features Class Code: Tanks (Generic) Positional Accuracy: Positioned to an adjacent address or location | A13NW (W) | 235 | 9 | 505654 180240 |

| Map ID | Details | Quadrant Reference (Compass Direction) | Estimated Distance From Site | Contact | NGR |
|--------|--|--|------------------------------|---------|------------------|
| 373 | Points of Interest - Manufacturing and Production Name: Tank Location: UB7 Category: Industrial Features Class Code: Tanks (Generic) Positional Accuracy: Positioned to address or location | A13NW (W) | 241 | 9 | 505649 180244 |
| 373 | Points of Interest - Manufacturing and Production Name: Tank Location: UB7 Category: Industrial Features Class Code: Tanks (Generic) Positional Accuracy: Positioned to address or location | A13NW (W) | 243 | 9 | 505647 180243 |
| 373 | Points of Interest - Manufacturing and Production Name: Tank Location: UB7 Category: Industrial Features Class Code: Tanks (Generic) Positional Accuracy: Positioned to an adjacent address or location | A13NW (W) | 275 | 9 | 505604 180202 |
| 374 | Points of Interest - Manufacturing and Production Name: Works Location: UB7 Category: Industrial Features Class Code: Unspecified Works Or Factories Positional Accuracy: Positioned to an adjacent address or location | A13SE (E) | 288 | 9 | 506203 180125 |
| 375 | Points of Interest - Manufacturing and Production Name: Tanks Location: UB7 Category: Industrial Features Class Code: Tanks (Generic) Positional Accuracy: Positioned to an adjacent address or location | A13NW (NW) | 340 | 9 | 505749 180493 |
| 375 | Points of Interest - Manufacturing and Production Name: Works Location: Not Supplied Category: Industrial Features Class Code: Unspecified Works Or Factories Positional Accuracy: Positioned to an adjacent address or location | A13NW (NW) | 371 | 9 | 505676 180488 |
| 375 | Points of Interest - Manufacturing and Production Name: Tank Location: UB7 Category: Industrial Features Class Code: Tanks (Generic) Positional Accuracy: Positioned to an adjacent address or location | A18SW (NW) | 418 | 9 | 505715 180563 |
| 376 | Points of Interest - Manufacturing and Production Name: Tank Location: UB7 Category: Industrial Features Class Code: Tanks (Generic) Positional Accuracy: Positioned to an adjacent address or location | A18SE (N) | 365 | 9 | 505919 180542 |
| 376 | Points of Interest - Manufacturing and Production Name: Works Location: Not Supplied Category: Industrial Features Class Code: Unspecified Works Or Factories Positional Accuracy: Positioned to an adjacent address or location | A18SE (N) | 369 | 9 | 505956 180541 |
| 376 | Points of Interest - Manufacturing and Production Name: Works Location: UB7 Category: Industrial Features Class Code: Unspecified Works Or Factories Positional Accuracy: Positioned to an adjacent address or location | A18SE (N) | 369 | 9 | 505956 180541 |
| 376 | Points of Interest - Manufacturing and Production Name: Works Location: Not Supplied Category: Industrial Features Class Code: Unspecified Works Or Factories Positional Accuracy: Positioned to an adjacent address or location | A18SW (N) | 398 | 9 | 505870 180577 |
| 376 | Points of Interest - Manufacturing and Production Name: Works Location: UB7 Category: Industrial Features Class Code: Unspecified Works Or Factories Positional Accuracy: Positioned to an adjacent address or location | A18SW (N) | 398 | 9 | 505871 180577 |

| Map ID | Details | Quadrant Reference (Compass Direction) | Estimated Distance From Site | Contact | NGR |
|--------|--|--|------------------------------|---------|------------------|
| 376 | Points of Interest - Manufacturing and Production Name: Works Location: Not Supplied Category: Industrial Features Class Code: Unspecified Works Or Factories Positional Accuracy: Positioned to an adjacent address or location | A18SE (N) | 408 | 9 | 505930 180584 |
| 376 | Points of Interest - Manufacturing and Production Name: Works Location: UB7 Category: Industrial Features Class Code: Unspecified Works Or Factories Positional Accuracy: Positioned to an adjacent address or location | A18SE (N) | 408 | 9 | 505930 180584 |
| 376 | Points of Interest - Manufacturing and Production Name: Works Location: UB7 Category: Industrial Features Class Code: Unspecified Works Or Factories Positional Accuracy: Positioned to an adjacent address or location | A18SW (N) | 462 | 9 | 505894 180641 |
| 376 | Points of Interest - Manufacturing and Production Name: Works Location: Not Supplied Category: Industrial Features Class Code: Unspecified Works Or Factories Positional Accuracy: Positioned to an adjacent address or location | A18SW (N) | 463 | 9 | 505894 180642 |
| 377 | Points of Interest - Manufacturing and Production Name: Works Location: Not Supplied Category: Industrial Features Class Code: Unspecified Works Or Factories Positional Accuracy: Positioned to an adjacent address or location | A12NE (NW) | 387 | 9 | 505523 180326 |
| 377 | Points of Interest - Manufacturing and Production Name: Works Location: UB7 Category: Industrial Features Class Code: Unspecified Works Or Factories Positional Accuracy: Positioned to an adjacent address or location | A12NE (NW) | 387 | 9 | 505523 180326 |
| 377 | Points of Interest - Manufacturing and Production Name: C E D Ltd Location: Trout Road, West Drayton, UB7 7RS Category: Extractive Industries Class Code: Stone Quarrying and Preparation Positional Accuracy: Positioned to address or location | A12NE (NW) | 399 | 9 | 505546 180395 |
| 377 | Points of Interest - Manufacturing and Production Name: C E D Location: Trout Road, West Drayton, UB7 7RS Category: Extractive Industries Class Code: Stone Quarrying and Preparation Positional Accuracy: Positioned to address or location | A12NE (NW) | 399 | 9 | 505545 180394 |
| 377 | Points of Interest - Manufacturing and Production Name: Works Location: Not Supplied Category: Industrial Features Class Code: Unspecified Works Or Factories Positional Accuracy: Positioned to an adjacent address or location | A12NE (NW) | 404 | 9 | 505546 180405 |
| 377 | Points of Interest - Manufacturing and Production Name: Works Location: UB7 Category: Industrial Features Class Code: Unspecified Works Or Factories Positional Accuracy: Positioned to an adjacent address or location | A12NE (NW) | 404 | 9 | 505546 180405 |
| 378 | Points of Interest - Manufacturing and Production Name: Works Location: UB7 Category: Industrial Features Class Code: Unspecified Works Or Factories Positional Accuracy: Positioned to an adjacent address or location | A13SE (SE) | 397 | 9 | 506184 179849 |
| 378 | Points of Interest - Manufacturing and Production Name: Works Location: Not Supplied Category: Industrial Features Class Code: Unspecified Works Or Factories Positional Accuracy: Positioned to an adjacent address or location | A13SE (SE) | 398 | 9 | 506188 179850 |

| Map ID | Details | Quadrant Reference (Compass Direction) | Estimated Distance From Site | Contact | NGR |
|--------|--|--|------------------------------|---------|------------------|
| 379 | Points of Interest - Manufacturing and Production Name: Works Location: Not Supplied Category: Industrial Features Class Code: Unspecified Works Or Factories Positional Accuracy: Positioned to an adjacent address or location | A14SW (E) | 420 | 9 | 506333 180094 |
| 380 | Points of Interest - Manufacturing and Production Name: Tank Location: UB7 Category: Industrial Features Class Code: Tanks (Generic) Positional Accuracy: Positioned to an adjacent address or location | A18SW (NW) | 429 | 9 | 505710 180573 |
| 380 | Points of Interest - Manufacturing and Production Name: Tank Location: UB7 Category: Industrial Features Class Code: Tanks (Generic) Positional Accuracy: Positioned to an adjacent address or location | A18SW (NW) | 435 | 9 | 505718 180583 |
| 381 | Points of Interest - Manufacturing and Production Name: Tanks Location: UB7 Category: Industrial Features Class Code: Tanks (Generic) Positional Accuracy: Positioned to an adjacent address or location | A18SW (NW) | 489 | 9 | 505666 180618 |
| 381 | Points of Interest - Manufacturing and Production Name: Tanks Location: UB7 Category: Industrial Features Class Code: Tanks (Generic) Positional Accuracy: Positioned to an adjacent address or location | A18SW (NW) | 499 | 9 | 505683 180637 |
| 381 | Points of Interest - Manufacturing and Production Name: Tanks Location: UB7 Category: Industrial Features Class Code: Tanks (Generic) Positional Accuracy: Positioned to an adjacent address or location | A18SW (NW) | 506 | 9 | 505633 180620 |
| 381 | Points of Interest - Manufacturing and Production Name: Works Location: Not Supplied Category: Industrial Features Class Code: Unspecified Works Or Factories Positional Accuracy: Positioned to an adjacent address or location | A18SW (NW) | 558 | 9 | 505666 180694 |
| 381 | Points of Interest - Manufacturing and Production Name: Tanks Location: UB7 Category: Industrial Features Class Code: Tanks (Generic) Positional Accuracy: Positioned to an adjacent address or location | A18SW (N) | 604 | 9 | 505664 180743 |
| 382 | Points of Interest - Manufacturing and Production Name: Works Location: Not Supplied Category: Industrial Features Class Code: Unspecified Works Or Factories Positional Accuracy: Positioned to an adjacent address or location | A14SW (E) | 568 | 9 | 506457 179970 |
| 383 | Points of Interest - Manufacturing and Production Name: Works Location: Not Supplied Category: Industrial Features Class Code: Unspecified Works Or Factories Positional Accuracy: Positioned to an adjacent address or location | A19SW (NE) | 593 | 9 | 506294 180610 |
| 384 | Points of Interest - Manufacturing and Production Name: Works Location: Not Supplied Category: Industrial Features Class Code: Unspecified Works Or Factories Positional Accuracy: Positioned to an adjacent address or location | A18SW (N) | 600 | 9 | 505780 180771 |
| 384 | Points of Interest - Manufacturing and Production Name: Works Location: Not Supplied Category: Industrial Features Class Code: Unspecified Works Or Factories Positional Accuracy: Positioned to an adjacent address or location | A18SW (N) | 615 | 9 | 505742 180778 |

| Map ID | Details | Quadrant Reference (Compass Direction) | Estimated Distance From Site | Contact | NGR |
|--------|---|--|------------------------------|---------|------------------|
| 384 | Points of Interest - Manufacturing and Production Name: Tank Location: UB7 Category: Industrial Features Class Code: Tanks (Generic) Positional Accuracy: Positioned to an adjacent address or location | A18SW (N) | 617 | 9 | 505789 180789 |
| 384 | Points of Interest - Manufacturing and Production Name: Works Location: Not Supplied Category: Industrial Features Class Code: Unspecified Works Or Factories Positional Accuracy: Positioned to an adjacent address or location | A18SW (N) | 619 | 9 | 505773 180789 |
| 384 | Points of Interest - Manufacturing and Production Name: Factory Location: Not Supplied Category: Industrial Features Class Code: Unspecified Works Or Factories Positional Accuracy: Positioned to an adjacent address or location | A18SW (N) | 635 | 9 | 505736 180798 |
| 385 | Points of Interest - Manufacturing and Production Name: Works Location: Not Supplied Category: Industrial Features Class Code: Unspecified Works Or Factories Positional Accuracy: Positioned to an adjacent address or location | A14SW (E) | 633 | 9 | 506536 180019 |
| 385 | Points of Interest - Manufacturing and Production Name: Tank Location: UB7 Category: Industrial Features Class Code: Tanks (Generic) Positional Accuracy: Positioned to an adjacent address or location | A14SW (E) | 645 | 9 | 506528 179938 |
| 385 | Points of Interest - Manufacturing and Production Name: Works Location: Not Supplied Category: Industrial Features Class Code: Unspecified Works Or Factories Positional Accuracy: Positioned to an adjacent address or location | A14SW (E) | 656 | 9 | 506538 179935 |
| 386 | Points of Interest - Manufacturing and Production Name: Tanks Location: UB8 Category: Industrial Features Class Code: Tanks (Generic) Positional Accuracy: Positioned to an adjacent address or location | A18SW (N) | 653 | 9 | 505640 180786 |
| 387 | Points of Interest - Manufacturing and Production Name: Works Location: UB8 Category: Industrial Features Class Code: Unspecified Works Or Factories Positional Accuracy: Positioned to an adjacent address or location | A18NW (N) | 733 | 9 | 505671 180882 |
| 387 | Points of Interest - Manufacturing and Production Name: River Pinn Works Location: Not Supplied Category: Industrial Features Class Code: Unspecified Works Or Factories Positional Accuracy: Positioned to an adjacent address or location | A18NW (N) | 734 | 9 | 505671 180883 |
| 388 | Points of Interest - Manufacturing and Production Name: Tank Location: UB7 Category: Industrial Features Class Code: Tanks (Generic) Positional Accuracy: Positioned to an adjacent address or location | A9NW (SE) | 749 | 9 | 506486 179655 |
| 389 | Points of Interest - Manufacturing and Production Name: Works Location: Not Supplied Category: Industrial Features Class Code: Unspecified Works Or Factories Positional Accuracy: Positioned to an adjacent address or location | A14NE (E) | 808 | 9 | 506723 180162 |
| 390 | Points of Interest - Manufacturing and Production Name: Works Location: Not Supplied Category: Industrial Features Class Code: Unspecified Works Or Factories Positional Accuracy: Positioned to an adjacent address or location | A14SE (E) | 822 | 9 | 506731 180041 |

| Map ID | Details | Quadrant Reference (Compass Direction) | Estimated Distance From Site | Contact | NGR |
|--------|---|--|------------------------------|---------|---------------|
| 390 | Points of Interest - Manufacturing and Production Name: Works Location: UB7 Category: Industrial Features Class Code: Unspecified Works Or Factories Positional Accuracy: Positioned to an adjacent address or location | A14SE (E) | 822 | 9 | 506731 180040 |
| 390 | Points of Interest - Manufacturing and Production Name: M & R Ltd Location: Unit 11-12, Liddall Way, West Drayton, UB7 8PG Category: Extractive Industries Class Code: Stone Quarrying and Preparation Positional Accuracy: Positioned to address or location | A14SE (E) | 877 | 9 | 506791 180090 |
| 390 | Points of Interest - Manufacturing and Production Name: Yes Marble Ltd Location: Unit 12, Liddall Way, West Drayton, UB7 8PG Category: Extractive Industries Class Code: Stone Quarrying and Preparation Positional Accuracy: Positioned to address or location | A14SE (E) | 877 | 9 | 506791 180090 |
| 391 | Points of Interest - Manufacturing and Production Name: Works Location: Not Supplied Category: Industrial Features Class Code: Unspecified Works Or Factories Positional Accuracy: Positioned to an adjacent address or location | A7NE (SW) | 878 | 9 | 505226 179569 |
| 392 | Points of Interest - Manufacturing and Production Name: Works Location: Not Supplied Category: Industrial Features Class Code: Unspecified Works Or Factories Positional Accuracy: Positioned to an adjacent address or location | A14NE (E) | 976 | 9 | 506876 180321 |
| 392 | Points of Interest - Manufacturing and Production Name: Works Location: Not Supplied Category: Industrial Features Class Code: Unspecified Works Or Factories Positional Accuracy: Positioned to an adjacent address or location | A14NE (E) | 979 | 9 | 506876 180339 |
| 392 | Points of Interest - Manufacturing and Production Name: Works Location: Not Supplied Category: Industrial Features Class Code: Unspecified Works Or Factories Positional Accuracy: Positioned to an adjacent address or location | A14NE (E) | 1000 | 9 | 506890 180372 |
| 393 | Points of Interest - Public Infrastructure Name: P H S Wastetech Location: Coal Yard, Tavistock Road, West Drayton, UB7 7QX Category: Infrastructure and Facilities Class Code: Waste Storage, Processing and Disposal Positional Accuracy: Positioned to address or location | A13NE (NE) | 22 | 9 | 505921 180177 |
| 394 | Points of Interest - Public Infrastructure Name: Weirs Location: UB7 Category: Water Class Code: Weirs, Sluices and Dams Positional Accuracy: Positioned to an adjacent address or location | A13SW (SW) | 182 | 9 | 505772 180010 |
| 395 | Points of Interest - Public Infrastructure Name: West Drayton Rail Station Location: Warwick Road, UB7 Category: Public Transport, Stations and Infrastructure Class Code: Railway Stations, Junctions and Halts Positional Accuracy: Positioned to address or location | A13SE (E) | 212 | 9 | 506121 180090 |
| 395 | Points of Interest - Public Infrastructure Name: West Drayton Station Location: Warwick Road, UB7 Category: Public Transport, Stations and Infrastructure Class Code: Railway Stations, Junctions and Halts Positional Accuracy: Positioned to address or location | A13SE (E) | 212 | 9 | 506121 180090 |
| 396 | Points of Interest - Public Infrastructure Name: T Powell & Son Location: The Old Coal Depot, Tavistock Road, West Drayton, UB7 7QT Category: Infrastructure and Facilities Class Code: Waste Storage, Processing and Disposal Positional Accuracy: Positioned to address or location | A13NW (W) | 247 | 9 | 505629 180165 |

| Map ID | Details | Quadrant Reference (Compass Direction) | Estimated Distance From Site | Contact | NGR |
|--------|--|--|------------------------------|---------|------------------|
| 397 | <p>Points of Interest - Public Infrastructure</p> <p>Name: Heathrow Shuttle Location: Unit 6a Kirby Estate, Trout Road, West Drayton, UB7 7RU Category: Public Transport, Stations and Infrastructure Class Code: Bus and Coach Stations, Depots and Companies Positional Accuracy: Positioned to address or location</p> | A18SE (N) | 358 | 9 | 505935 180533 |
| 398 | <p>Points of Interest - Public Infrastructure</p> <p>Name: Tesco Petrol Filling Station Location: 1a Fairfield Road, West Drayton, UB7 8EY Category: Road And Rail Class Code: Petrol and Fuel Stations Positional Accuracy: Positioned to address or location</p> | A18SE (NE) | 385 | 9 | 506096 180498 |
| 399 | <p>Points of Interest - Public Infrastructure</p> <p>Name: At Your Disposal Location: 58 Ferrers Avenue, West Drayton, UB7 7AB Category: Infrastructure and Facilities Class Code: Waste Storage, Processing and Disposal Positional Accuracy: Positioned to address or location</p> | A8NW (S) | 419 | 9 | 505832 179730 |
| 400 | <p>Points of Interest - Public Infrastructure</p> <p>Name: R E G Location: Continental House 191, High Street, Yiewsley, West Drayton, UB7 7XW Category: Infrastructure and Facilities Class Code: Recycling Centres Positional Accuracy: Positioned to address or location</p> | A18SE (N) | 530 | 9 | 505900 180709 |
| 400 | <p>Points of Interest - Public Infrastructure</p> <p>Name: Falling Lane Service Station Location: Falling Lane, West Drayton, Middlesex, UB7 8AA Category: Road And Rail Class Code: Petrol and Fuel Stations Positional Accuracy: Positioned to address or location</p> | A18SE (N) | 586 | 9 | 505960 180760 |
| 401 | <p>Points of Interest - Public Infrastructure</p> <p>Name: West Drayton Service Station Location: 127-141 Station Road, West Drayton, UB7 7ND Category: Road And Rail Class Code: Petrol and Fuel Stations Positional Accuracy: Positioned to address or location</p> | A9NW (SE) | 570 | 9 | 506296 179716 |
| 401 | <p>Points of Interest - Public Infrastructure</p> <p>Name: Texaco Location: Station Road, West Drayton, UB7 7ND Category: Road And Rail Class Code: Petrol and Fuel Stations Positional Accuracy: Positioned to address or location</p> | A9NW (SE) | 571 | 9 | 506298 179717 |
| 401 | <p>Points of Interest - Public Infrastructure</p> <p>Name: West Drayton Service Station Location: Station Road, West Drayton, UB7 7ND Category: Road And Rail Class Code: Petrol and Fuel Stations Positional Accuracy: Positioned to address or location</p> | A9NW (SE) | 575 | 9 | 506309 179721 |
| 401 | <p>Points of Interest - Public Infrastructure</p> <p>Name: Texaco Petrol Station Location: 127 Station Road, West Drayton, UB7 7ND Category: Road And Rail Class Code: Petrol and Fuel Stations Positional Accuracy: Positioned to address or location</p> | A9NW (SE) | 576 | 9 | 506309 179721 |
| 402 | <p>Points of Interest - Public Infrastructure</p> <p>Name: Shell (UK) Ltd Location: 209 High Street, Yiewsley, West Drayton, UB7 7QP Category: Road And Rail Class Code: Petrol and Fuel Stations Positional Accuracy: Positioned to address or location</p> | A18SW (N) | 659 | 9 | 505798 180833 |
| 402 | <p>Points of Interest - Public Infrastructure</p> <p>Name: Shell Service Station Location: 209 High Street, Yiewsley, West Drayton, UB7 7QP Category: Road And Rail Class Code: Petrol and Fuel Stations Positional Accuracy: Positioned to address or location</p> | A18NW (N) | 667 | 9 | 505790 180840 |
| 402 | <p>Points of Interest - Public Infrastructure</p> <p>Name: Shell Yiewsley Location: 209 High Street, Yiewsley, West Drayton, UB7 7QP Category: Road And Rail Class Code: Petrol and Fuel Stations Positional Accuracy: Positioned to address or location</p> | A18NW (N) | 667 | 9 | 505789 180840 |

| Map ID | Details | Quadrant Reference (Compass Direction) | Estimated Distance From Site | Contact | NGR |
|--------|--|--|------------------------------|---------|---------------|
| 402 | Points of Interest - Public Infrastructure Name: Tesco Filling Station Location: 33, High Street, Cowley, Uxbridge, UB8 2HL Category: Road And Rail Class Code: Petrol and Fuel Stations Positional Accuracy: Positioned to address or location | A18NW (N) | 667 | 9 | 505790 180840 |
| 402 | Points of Interest - Public Infrastructure Name: Shell Yiewsley Location: 209 High Street, Yiewsley, West Drayton, UB7 7QP Category: Road And Rail Class Code: Petrol and Fuel Stations Positional Accuracy: Positioned to address or location | A18NW (N) | 667 | 9 | 505790 180840 |
| 403 | Points of Interest - Public Infrastructure Name: Sludge Lagoon Location: UB7 Category: Infrastructure and Facilities Class Code: Waste Storage, Processing and Disposal Positional Accuracy: Positioned to an adjacent address or location | A12NW (W) | 687 | 9 | 505201 180289 |
| 404 | Points of Interest - Public Infrastructure Name: Sludge Lagoon Location: UB7 Category: Infrastructure and Facilities Class Code: Waste Storage, Processing and Disposal Positional Accuracy: Positioned to an adjacent address or location | A12NE (W) | 688 | 9 | 505229 180398 |
| 405 | Points of Interest - Public Infrastructure Name: Weir Location: SL0 Category: Water Class Code: Weirs, Sluices and Dams Positional Accuracy: Positioned to an adjacent address or location | A12SW (W) | 871 | 9 | 505044 179900 |
| 406 | Points of Interest - Public Infrastructure Name: Graveyard Location: Not Supplied Category: Infrastructure and Facilities Class Code: Cemeteries and Crematoria Positional Accuracy: Positioned to an adjacent address or location | A9SW (SE) | 934 | 9 | 506472 179390 |
| 406 | Points of Interest - Public Infrastructure Name: Graveyard Location: UB7 Category: Infrastructure and Facilities Class Code: Cemeteries and Crematoria Positional Accuracy: Positioned to an adjacent address or location | A9SW (SE) | 934 | 9 | 506472 179391 |
| 406 | Points of Interest - Public Infrastructure Name: West Drayton Metropolitan Police Location: Station Road, West Drayton, UB7 7JQ Category: Central and Local Government Class Code: Police Stations Positional Accuracy: Positioned to address or location | A9SW (SE) | 970 | 9 | 506430 179319 |
| 407 | Points of Interest - Public Infrastructure Name: Refuse Tip Location: UB7 Category: Infrastructure and Facilities Class Code: Refuse Disposal Facilities Positional Accuracy: Positioned to an adjacent address or location | A17SW (NW) | 939 | 9 | 505087 180680 |
| 408 | Points of Interest - Public Infrastructure Name: Murco Petroleum Location: Mill Road Service Station, Mill Road, West Drayton, UB7 7EQ Category: Road And Rail Class Code: Petrol and Fuel Stations Positional Accuracy: Positioned to address or location | A8SW (S) | 992 | 9 | 505634 179190 |
| 408 | Points of Interest - Public Infrastructure Name: Mill Road Murco Service Station Location: 1 Mill Road, West Drayton, Middlesex, UB7 7EQ Category: Road And Rail Class Code: Petrol and Fuel Stations Positional Accuracy: Positioned to address or location | A8SW (S) | 992 | 9 | 505634 179189 |
| 408 | Points of Interest - Public Infrastructure Name: Mill Road Service Station Location: Mill Road, West Drayton, UB7 7EQ Category: Road And Rail Class Code: Petrol and Fuel Stations Positional Accuracy: Positioned to address or location | A8SW (S) | 993 | 9 | 505634 179188 |

| Map ID | Details | Quadrant Reference (Compass Direction) | Estimated Distance From Site | Contact | NGR |
|--------|--|--|------------------------------|---------|------------------|
| 408 | Points of Interest - Public Infrastructure Name: Mill Road Filling Station Location: 1 Mill Road, Mill Close, West Drayton, Middlesex, UB7 7EQ Category: Road And Rail Class Code: Petrol and Fuel Stations Positional Accuracy: Positioned to address or location | A8SW (S) | 993 | 9 | 505634 179188 |
| 409 | Points of Interest - Recreational and Environmental Name: Playground Location: Not Supplied Category: Recreational Class Code: Playgrounds Positional Accuracy: Positioned to an adjacent address or location | A18SE (N) | 579 | 9 | 506116 180708 |
| 409 | Points of Interest - Recreational and Environmental Name: Playground Location: UB7 Category: Recreational Class Code: Playgrounds Positional Accuracy: Positioned to an adjacent address or location | A18SE (N) | 579 | 9 | 506117 180708 |
| 410 | Points of Interest - Recreational and Environmental Name: Playground Location: Not Supplied Category: Recreational Class Code: Playgrounds Positional Accuracy: Positioned to an adjacent address or location | A8SE (S) | 854 | 9 | 506121 179312 |
| 410 | Points of Interest - Recreational and Environmental Name: Playground Location: Nr Pippins Close, UB7 Category: Recreational Class Code: Playgrounds Positional Accuracy: Positioned to an adjacent address or location | A8SE (S) | 854 | 9 | 506121 179312 |

| Map ID | Details | Quadrant Reference (Compass Direction) | Estimated Distance From Site | Contact | NGR |
|--------|---|--|------------------------------|---------|------------------|
| 411 | Areas of Adopted Green Belt Authority: London Borough of Hillingdon Plan Name: Hillingdon Unitary Development Plan Status: Adopted Plan Date: 30th September 1998 | A13NW (NW) | 249 | 8 | 505655 180284 |
| 412 | Areas of Adopted Green Belt Authority: London Borough of Hillingdon Plan Name: Hillingdon Unitary Development Plan Status: Adopted Plan Date: 30th September 1998 | A18SE (N) | 567 | 8 | 505920 180745 |
| 413 | Areas of Adopted Green Belt Authority: South Buckinghamshire District Council, Development Control Department Plan Name: Proposal Map Status: Adopted Plan Date: 22nd February 2011 | A12SE (SW) | 603 | 10 | 505337 179889 |
| 414 | Areas of Adopted Green Belt Authority: London Borough of Hillingdon Plan Name: Hillingdon Unitary Development Plan Status: Adopted Plan Date: 30th September 1998 | A7NE (SW) | 610 | 8 | 505485 179691 |
| 415 | Areas of Adopted Green Belt Authority: London Borough of Hillingdon Plan Name: Hillingdon Unitary Development Plan Status: Adopted Plan Date: 30th September 1998 | A8SE (S) | 727 | 8 | 506163 179457 |
| 416 | Areas of Adopted Green Belt Authority: London Borough of Hillingdon Plan Name: Hillingdon Unitary Development Plan Status: Adopted Plan Date: 30th September 1998 | A17NE (NW) | 839 | 8 | 505549 180950 |
| 417 | Areas of Adopted Green Belt Authority: London Borough of Hillingdon Plan Name: Hillingdon Unitary Development Plan Status: Adopted Plan Date: 30th September 1998 | A14NE (E) | 923 | 8 | 506801 180410 |
| 418 | Nitrate Vulnerable Zones Name: Colne And Guc (From Confluence With Chess To Ash) Nvz Description: Surface Water Source: Environment Agency, Head Office | A13SE (NW) | 0 | 4 | 505896 180159 |

| Agency & Hydrological | Version | Update Cycle |
|--|---|---|
| Contaminated Land Register Entries and Notices Spelthorne Borough Council - Environmental Health Department Royal Windsor and Maidenhead Unitary Council - Environmental Health Department Slough Borough Council - Environmental Protection London Borough of Hillingdon - Environmental Protection Unit London Borough of Hounslow - Contaminated Land Section London Borough of Ealing - Environmental Health and Trading Standards Division South Buckinghamshire District Council - Environmental Health Department | April 2014 August 2013 February 2018 March 2015 May 2014 October 2013 October 2014 | Annual Rolling Update Annual Rolling Update Annual Rolling Update Annual Rolling Update Annual Rolling Update Annual Rolling Update Annual Rolling Update |
| Discharge Consents Environment Agency - Thames Region | October 2018 | Quarterly |
| Enforcement and Prohibition Notices Environment Agency - Thames Region | March 2013 | Annual Rolling Update |
| Integrated Pollution Controls Environment Agency - Thames Region | October 2008 | Variable |
| Integrated Pollution Prevention And Control Environment Agency - South East Region - North East Thames Area Environment Agency - South East Region - West Thames Area Environment Agency - Thames Region | October 2018 October 2018 October 2018 | Quarterly Quarterly Quarterly |
| Local Authority Integrated Pollution Prevention And Control London Borough of Hillingdon - Environmental Health Department Spelthorne Borough Council - Environmental Health Department London Borough of Hounslow - Environmental Health Department Royal Windsor and Maidenhead Unitary Council - Environmental Health Department London Borough of Ealing - Environmental Health and Trading Standards Division Slough Borough Council - Environmental Health Department South Buckinghamshire District Council - Environmental Health Department | August 2014 December 2014 February 2013 January 2015 July 2015 June 2014 September 2014 | Variable Variable Variable Variable Variable Variable Variable |
| Local Authority Pollution Prevention and Controls London Borough of Hillingdon - Environmental Health Department Spelthorne Borough Council - Environmental Health Department London Borough of Hounslow - Environmental Health Department Royal Windsor and Maidenhead Unitary Council - Environmental Health Department London Borough of Ealing - Environmental Health and Trading Standards Division Slough Borough Council - Environmental Health Department South Buckinghamshire District Council - Environmental Health Department | August 2014 December 2014 February 2013 January 2015 July 2015 June 2014 September 2014 | Annual Rolling Update Annual Rolling Update Annual Rolling Update Annual Rolling Update Annual Rolling Update Annual Rolling Update Annual Rolling Update |
| Local Authority Pollution Prevention and Control Enforcements London Borough of Hillingdon - Environmental Health Department Spelthorne Borough Council - Environmental Health Department London Borough of Hounslow - Environmental Health Department Royal Windsor and Maidenhead Unitary Council - Environmental Health Department London Borough of Ealing - Environmental Health and Trading Standards Division Slough Borough Council - Environmental Health Department South Buckinghamshire District Council - Environmental Health Department | August 2014 December 2014 February 2013 January 2015 July 2015 June 2014 September 2014 | Variable Variable Variable Variable Variable Variable Variable |
| Nearest Surface Water Feature Ordnance Survey | September 2017 | |
| Pollution Incidents to Controlled Waters Environment Agency - Thames Region | September 1999 | Not Applicable |
| Prosecutions Relating to Authorised Processes Environment Agency - Thames Region | March 2013 | Annual Rolling Update |
| Prosecutions Relating to Controlled Waters Environment Agency - Thames Region | March 2013 | Annual Rolling Update |
| Registered Radioactive Substances Environment Agency - Thames Region | January 2015 | |
| River Quality Environment Agency - Head Office | November 2001 | Not Applicable |

| Agency & Hydrological | Version | Update Cycle |
|--|--|--|
| River Quality Biology Sampling Points Environment Agency - Head Office | July 2012 | Annually |
| River Quality Chemistry Sampling Points Environment Agency - Head Office | July 2012 | Annually |
| Substantiated Pollution Incident Register Environment Agency - South East Region - North East Thames Area Environment Agency - South East Region - West Thames Area Environment Agency - Thames Region - North East Area Environment Agency - Thames Region - South East Area | October 2018 October 2018 October 2018 October 2018 | Quarterly Quarterly Quarterly Quarterly |
| Water Abstractions Environment Agency - Thames Region | October 2018 | Quarterly |
| Water Industry Act Referrals Environment Agency - Thames Region | October 2017 | Quarterly |
| Groundwater Vulnerability Environment Agency - Head Office | April 2015 | Not Applicable |
| Drift Deposits Environment Agency - Head Office | January 1999 | Not Applicable |
| Bedrock Aquifer Designations Environment Agency - Head Office | January 2018 | Annually |
| Superficial Aquifer Designations Environment Agency - Head Office | January 2018 | Annually |
| Source Protection Zones Environment Agency - Head Office | January 2018 | Quarterly |
| Extreme Flooding from Rivers or Sea without Defences Environment Agency - Head Office | August 2018 | Quarterly |
| Flooding from Rivers or Sea without Defences Environment Agency - Head Office | August 2018 | Quarterly |
| Areas Benefiting from Flood Defences Environment Agency - Head Office | August 2018 | Quarterly |
| Flood Water Storage Areas Environment Agency - Head Office | August 2018 | Quarterly |
| Flood Defences Environment Agency - Head Office | August 2018 | Quarterly |
| OS Water Network Lines Ordnance Survey | October 2018 | Quarterly |
| Surface Water 1 in 30 year Flood Extent Environment Agency - Head Office | October 2013 | Annually |
| Surface Water 1 in 100 year Flood Extent Environment Agency - Head Office | October 2013 | Annually |
| Surface Water 1 in 1000 year Flood Extent Environment Agency - Head Office | October 2013 | Annually |
| Surface Water Suitability Environment Agency - Head Office | October 2013 | Annually |
| BGS Groundwater Flooding Susceptibility British Geological Survey - National Geoscience Information Service | May 2013 | Annually |

| Waste | Version | Update Cycle |
|--|---|--|
| BGS Recorded Landfill Sites British Geological Survey - National Geoscience Information Service | June 1996 | Not Applicable |
| Historical Landfill Sites Environment Agency - Head Office | July 2018 | Quarterly |
| Integrated Pollution Control Registered Waste Sites Environment Agency - Thames Region | October 2008 | Not Applicable |
| Licensed Waste Management Facilities (Landfill Boundaries) Environment Agency - South East Region - North East Thames Area Environment Agency - South East Region - West Thames Area Environment Agency - Thames Region - North East Area Environment Agency - Thames Region - South East Area | July 2018 July 2018 July 2018 July 2018 | Quarterly Quarterly Quarterly Quarterly |
| Licensed Waste Management Facilities (Locations) Environment Agency - South East Region - North East Thames Area Environment Agency - South East Region - West Thames Area Environment Agency - Thames Region - North East Area Environment Agency - Thames Region - South East Area | October 2018 October 2018 October 2018 October 2018 | Quarterly Quarterly Quarterly Quarterly |
| Local Authority Landfill Coverage Buckinghamshire County Council London Borough of Ealing London Borough of Hillingdon - Environmental Health Department London Borough of Hounslow - Environmental Health Department Royal Windsor and Maidenhead Unitary Council - Planning Policy Unit Slough Borough Council South Buckinghamshire District Council Spelthorne Borough Council - Environmental Health Department Surrey County Council | May 2000 May 2000 May 2000 May 2000 May 2000 May 2000 May 2000 May 2000 May 2000 May 2000 | Not Applicable Not Applicable Not Applicable Not Applicable Not Applicable Not Applicable Not Applicable Not Applicable Not Applicable Not Applicable |
| Local Authority Recorded Landfill Sites South Buckinghamshire District Council Buckinghamshire County Council London Borough of Ealing London Borough of Hillingdon - Environmental Health Department London Borough of Hounslow - Environmental Health Department Royal Windsor and Maidenhead Unitary Council - Planning Policy Unit Slough Borough Council Spelthorne Borough Council - Environmental Health Department Surrey County Council | August 2006 May 2000 May 2000 May 2000 May 2000 May 2000 May 2000 May 2000 May 2000 October 2018 | Not Applicable Not Applicable Not Applicable Not Applicable Not Applicable Not Applicable Not Applicable Not Applicable Not Applicable Not Applicable |
| Potentially Infilled Land (Non-Water) Landmark Information Group Limited | December 1999 | Not Applicable |
| Potentially Infilled Land (Water) Landmark Information Group Limited | December 1999 | Not Applicable |
| Registered Landfill Sites Environment Agency - Thames Region - North East Area Environment Agency - Thames Region - South East Area | March 2003 March 2003 | Not Applicable Not Applicable |
| Registered Waste Transfer Sites Environment Agency - Thames Region - North East Area Environment Agency - Thames Region - South East Area | March 2003 March 2003 | Not Applicable Not Applicable |
| Registered Waste Treatment or Disposal Sites Environment Agency - Thames Region - North East Area Environment Agency - Thames Region - South East Area | June 2015 March 2003 | Not Applicable Not Applicable |

| Hazardous Substances | Version | Update Cycle |
|---|---|--|
| Control of Major Accident Hazards Sites (COMAH) Health and Safety Executive | April 2018 | Bi-Annually |
| Explosive Sites Health and Safety Executive | March 2017 | Variable |
| Notification of Installations Handling Hazardous Substances (NIHHS) Health and Safety Executive | November 2000 | Not Applicable |
| Planning Hazardous Substance Enforcements Buckinghamshire County Council London Borough of Ealing London Borough of Hounslow Slough Borough Council - Development & Consumer Protection Dep. South Buckinghamshire District Council - Development Control Department Spelthorne Borough Council - Planning Department Surrey County Council London Borough of Hillingdon Royal Windsor and Maidenhead Unitary Council | February 2016 February 2016 February 2016 February 2016 February 2016 February 2016 February 2016 January 2016 October 2015 | Variable Variable Variable Variable Variable Variable Variable Variable Variable |
| Planning Hazardous Substance Consents Buckinghamshire County Council London Borough of Ealing London Borough of Hounslow Slough Borough Council - Development & Consumer Protection Dep. South Buckinghamshire District Council - Development Control Department Spelthorne Borough Council - Planning Department Surrey County Council London Borough of Hillingdon Royal Windsor and Maidenhead Unitary Council | February 2016 February 2016 February 2016 February 2016 February 2016 February 2016 February 2016 January 2016 October 2015 | Variable Variable Variable Variable Variable Variable Variable Variable Variable |

| Geological | Version | Update Cycle |
|---|---------------|-----------------------|
| BGS 1:625,000 Solid Geology British Geological Survey - National Geoscience Information Service | January 2009 | Not Applicable |
| BGS Estimated Soil Chemistry British Geological Survey - National Geoscience Information Service | October 2015 | Annually |
| BGS Recorded Mineral Sites British Geological Survey - National Geoscience Information Service | November 2018 | Bi-Annually |
| BGS Urban Soil Chemistry British Geological Survey - National Geoscience Information Service | October 2015 | Annually |
| BGS Urban Soil Chemistry Averages British Geological Survey - National Geoscience Information Service | October 2015 | Annually |
| CBSCB Compensation District Cheshire Brine Subsidence Compensation Board (CBSCB) | August 2011 | Not Applicable |
| Coal Mining Affected Areas The Coal Authority - Property Searches | March 2014 | Annual Rolling Update |
| Mining Instability Ove Arup & Partners | October 2000 | Not Applicable |
| Non Coal Mining Areas of Great Britain British Geological Survey - National Geoscience Information Service | May 2015 | Not Applicable |
| Potential for Collapsible Ground Stability Hazards British Geological Survey - National Geoscience Information Service | June 2015 | Annually |
| Potential for Compressible Ground Stability Hazards British Geological Survey - National Geoscience Information Service | June 2015 | Annually |
| Potential for Ground Dissolution Stability Hazards British Geological Survey - National Geoscience Information Service | June 2015 | Annually |
| Potential for Landslide Ground Stability Hazards British Geological Survey - National Geoscience Information Service | June 2015 | Annually |
| Potential for Running Sand Ground Stability Hazards British Geological Survey - National Geoscience Information Service | June 2015 | Annually |
| Potential for Shrinking or Swelling Clay Ground Stability Hazards British Geological Survey - National Geoscience Information Service | June 2015 | Annually |
| Radon Potential - Radon Affected Areas British Geological Survey - National Geoscience Information Service | July 2011 | Annually |
| Radon Potential - Radon Protection Measures British Geological Survey - National Geoscience Information Service | July 2011 | Annually |

| Industrial Land Use | Version | Update Cycle |
|--|----------------|--------------|
| Contemporary Trade Directory Entries Thomson Directories | November 2018 | Quarterly |
| Fuel Station Entries Experian Catalist | August 2018 | Quarterly |
| Gas Pipelines National Grid | July 2014 | |
| Points of Interest - Commercial Services PointX | September 2018 | Quarterly |
| Points of Interest - Education and Health PointX | September 2018 | Quarterly |
| Points of Interest - Manufacturing and Production PointX | September 2018 | Quarterly |
| Points of Interest - Public Infrastructure PointX | September 2018 | Quarterly |
| Points of Interest - Recreational and Environmental PointX | September 2018 | Quarterly |
| Underground Electrical Cables National Grid | December 2015 | |

| Sensitive Land Use | Version | Update Cycle |
|---|---|---|
| Ancient Woodland Natural England | August 2018 | Bi-Annually |
| Areas of Adopted Green Belt London Borough of Ealing London Borough of Hillingdon London Borough of Hounslow Royal Windsor and Maidenhead Unitary Council Slough Borough Council South Buckinghamshire District Council - Development Control Department Spelthorne Borough Council | August 2018 August 2018 August 2018 August 2018 August 2018 August 2018 August 2018 | As notified As notified As notified As notified As notified As notified As notified |
| Areas of Unadopted Green Belt London Borough of Ealing London Borough of Hillingdon London Borough of Hounslow Royal Windsor and Maidenhead Unitary Council Slough Borough Council South Buckinghamshire District Council - Development Control Department Spelthorne Borough Council | August 2018 August 2018 August 2018 August 2018 August 2018 August 2018 August 2018 | As notified As notified As notified As notified As notified As notified As notified |
| Areas of Outstanding Natural Beauty Natural England | August 2018 | Bi-Annually |
| Environmentally Sensitive Areas Natural England | January 2017 | |
| Forest Parks Forestry Commission | April 1997 | Not Applicable |
| Local Nature Reserves Natural England | August 2018 | Bi-Annually |
| Marine Nature Reserves Natural England | January 2018 | Bi-Annually |
| National Nature Reserves Natural England | August 2018 | Bi-Annually |
| National Parks Natural England | April 2017 | Bi-Annually |
| Nitrate Vulnerable Zones Environment Agency - Head Office Department for Environment, Food and Rural Affairs (DEFRA - formerly FRCA) | December 2017 October 2015 | Bi-Annually |
| Ramsar Sites Natural England | August 2018 | Bi-Annually |
| Sites of Special Scientific Interest Natural England | October 2018 | Bi-Annually |
| Special Areas of Conservation Natural England | August 2018 | Bi-Annually |
| Special Protection Areas Natural England | August 2018 | Bi-Annually |

A selection of organisations who provide data within this report

| Data Supplier | Data Supplier Logo |
|--|--|
| Ordnance Survey |  |
| Environment Agency |  |
| Scottish Environment Protection Agency |  |
| The Coal Authority |  |
| British Geological Survey |  British Geological Survey <small>NATURAL ENVIRONMENT RESEARCH COUNCIL</small> |
| Centre for Ecology and Hydrology |  Centre for Ecology & Hydrology <small>NATURAL ENVIRONMENT RESEARCH COUNCIL</small> |
| Natural Resources Wales |  |
| Scottish Natural Heritage |  |
| Natural England |  |
| Public Health England |  |
| Ove Arup |  |
| Peter Brett Associates |  |

| Contact | Name and Address | Contact Details |
|---------|--|---|
| 1 | British Geological Survey - Enquiry Service British Geological Survey, Environmental Science Centre, Keyworth, Nottingham, Nottinghamshire, NG12 5GG | Telephone: 0115 936 3143 Fax: 0115 936 3276 Email: enquiries@bgs.ac.uk Website: www.bgs.ac.uk |
| 2 | Environment Agency - National Customer Contact Centre (NCCC) PO Box 544, Templeborough, Rotherham, S60 1BY | Telephone: 03708 506 506 Email: enquiries@environment-agency.gov.uk |
| 3 | London Borough of Hillingdon - Environmental Health Department Civic Centre, High Street, Uxbridge, Middlesex, UB8 1UW | Telephone: 01895 250111 Fax: 01895 277443 Website: www.hillingdon.gov.uk |
| 4 | Environment Agency - Head Office Rio House, Waterside Drive, Aztec West, Almondsbury, Bristol, Avon, BS32 4UD | Telephone: 01454 624400 Fax: 01454 624409 |
| 5 | Ordnance Survey Adanac Drive, Southampton, Hampshire, SO16 0AS | Telephone: 03456 05 05 05 Email: customerservices@ordnancesurvey.co.uk Website: www.ordnancesurvey.gov.uk |
| 6 | Buckinghamshire County Council County Hall, Aylesbury, Buckinghamshire, HP20 1UA | Telephone: 01296 395900 Fax: 01296 88887 Website: www.buckscc.gov.uk |
| 7 | South Buckinghamshire District Council Capswood, Oxford Road, Denham, Berkshire, UB9 4LH | Telephone: 01895 837200 Website: www.southbucks.gov.uk |
| 8 | London Borough of Hillingdon Civic Centre, High Street, Uxbridge, Middlesex, UB8 1UW | Telephone: 01895 250111 Fax: 01895 250830 Website: www.hillingdon.gov.uk |
| 9 | PointX 7 Abbey Court, Eagle Way, Sowton, Exeter, Devon, EX2 7HY | Website: www.pointx.co.uk |
| 10 | South Buckinghamshire District Council - Development Control Department Capswood, Oxford Road, Denham, Berkshire, UB9 4LH | Telephone: 01895 837200 Website: www.southbucks.gov.uk |
| 11 | Slough Borough Council Town Hall, Bath Road, Slough, Berkshire, SL1 3UQ | Telephone: 01753 552288 Fax: 01753 692499 Website: www.slough.gov.uk |
| - | Public Health England - Radon Survey, Centre for Radiation, Chemical and Environmental Hazards Chilton, Didcot, Oxfordshire, OX11 0RQ | Telephone: 01235 822622 Fax: 01235 833891 Email: radon@phe.gov.uk Website: www.ukradon.org |
| - | Landmark Information Group Limited Imperium, Imperial Way, Reading, Berkshire, RG2 0TD | Telephone: 0844 844 9952 Fax: 0844 844 9951 Email: customerservices@landmarkinfo.co.uk Website: www.landmarkinfo.co.uk |

Please note that the Environment Agency / Natural Resources Wales / SEPA have a charging policy in place for enquiries.

Geology 1:50,000 Maps Legends

Artificial Ground and Landslip

| Map Colour | Lex Code | Rock Name | Rock Type | Min and Max Age |
|------------|----------|---------------------------|--------------------|-------------------------|
| | MGR | Made Ground (Undivided) | Artificial Deposit | Not Supplied - Holocene |
| | WGR | Worked Ground (Undivided) | Void | Not Supplied - Holocene |
| | WMGR | Infilled Ground | Artificial Deposit | Not Supplied - Holocene |

Superficial Geology

| Map Colour | Lex Code | Rock Name | Rock Type | Min and Max Age |
|------------|----------|--------------------------|-----------------------------|---------------------------|
| | ALV | Alluvium | Clay, Silt, Sand and Gravel | Not Supplied - Holocene |
| | LASI | Langley Silt Member | Clay and Silt | Not Supplied - Devensian |
| | SHGR | Shepperton Gravel Member | Sand and Gravel | Not Supplied - Devensian |
| | LHGR | Lynch Hill Gravel Member | Sand and Gravel | Not Supplied - Wolstonian |
| | TPGR | TAPLOW GRAVEL MEMBER | Sand and Gravel | Not Supplied - Wolstonian |
| | BHT | Boyn Hill Gravel Member | Sand and Gravel | Not Supplied - Hoxnian |

Bedrock and Faults

| Map Colour | Lex Code | Rock Name | Rock Type | Min and Max Age |
|------------|----------|-----------------------|---------------------|-------------------------|
| | LC | London Clay Formation | Clay, Silt and Sand | Not Supplied - Ypresian |

Envirocheck[®]

● LANDMARK INFORMATION GROUP[®]

Geology 1:50,000 Maps

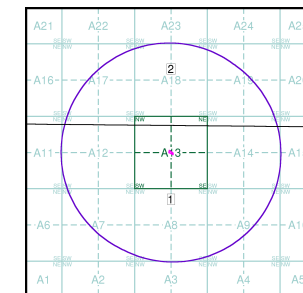
This report contains geological map extracts taken from the BGS Digital Geological map of Great Britain at 1:50,000 scale and is designed for users carrying out preliminary site assessments who require geological maps for the area around the site. This mapping may be more up to date than previously published paper maps.

The various geological layers - artificial and landslip deposits, superficial geology and solid (bedrock) geology are displayed in separate maps, but superimposed on the final 'Combined Surface Geology' map. All map legends feature on this page. Not all layers have complete nationwide coverage, so availability of data for relevant map sheets is indicated below.

Geology 1:50,000 Maps Coverage

| | | | |
|----------------------|--------------|----------------------|--------------|
| Map ID: | 2 | Map ID: | 1 |
| Map Sheet No: | 255 | Map Sheet No: | 269 |
| Map Name: | Beaconsfield | Map Name: | Windsor |
| Map Date: | 2005 | Map Date: | 1999 |
| Bedrock Geology: | Available | Bedrock Geology: | Available |
| Superficial Geology: | Available | Superficial Geology: | Available |
| Artificial Geology: | Available | Artificial Geology: | Available |
| Faults: | Not Supplied | Faults: | Not Supplied |
| Landslip: | Available | Landslip: | Available |
| Rock Segments: | Not Supplied | Rock Segments: | Not Supplied |

Geology 1:50,000 Maps - Slice A



Order Details:

Order Number: 187695830_1_1
 Customer Reference: GSI 1059 JL 291118
 National Grid Reference: 505900, 180160
 Slice: A
 Site Area (Ha): 0.08
 Search Buffer (m): 1000

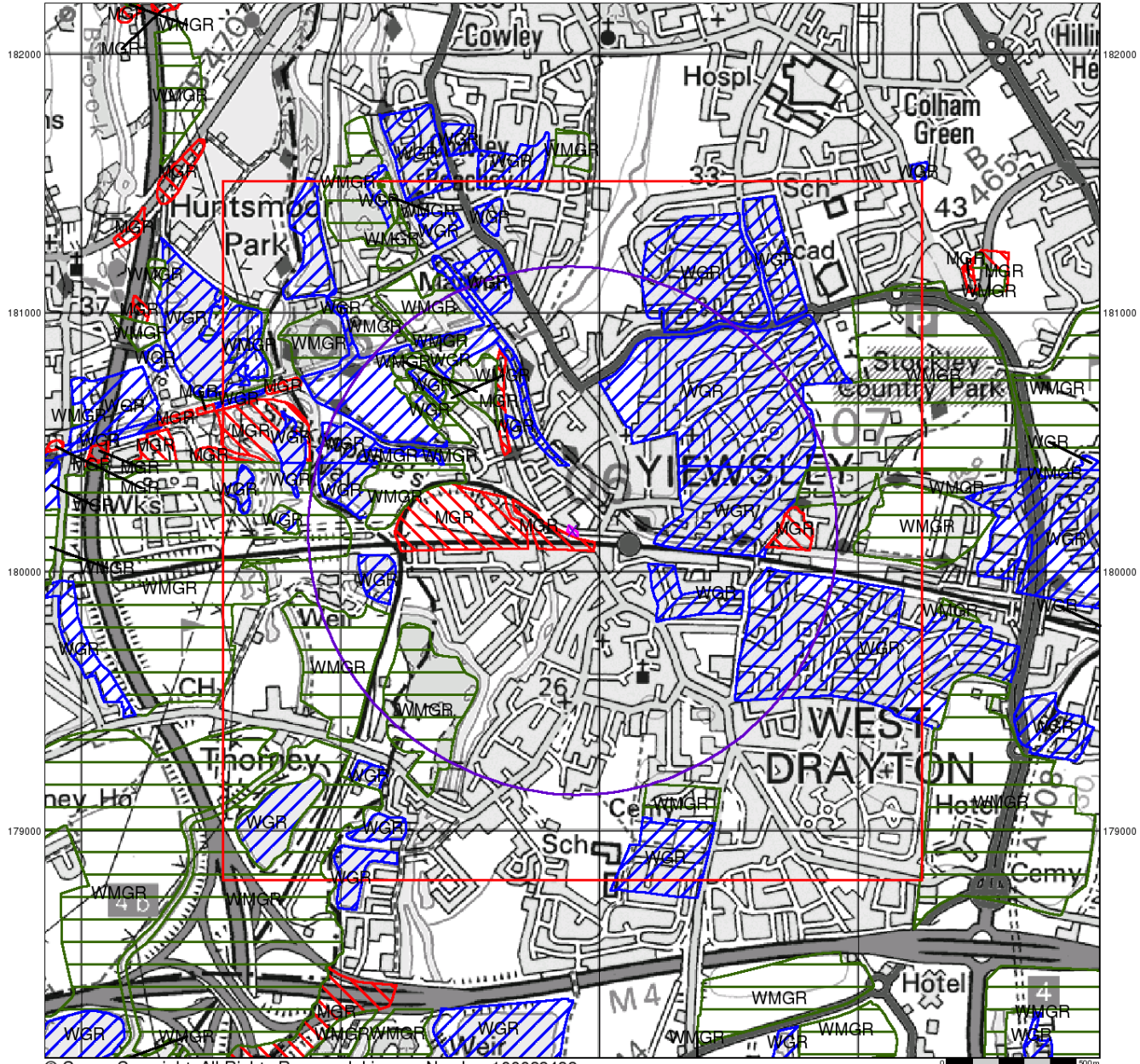
Site Details:

Tavistock Road, Yiewsley, West Drayton, UB7 7QX

Landmark[®]
 ●●● INFORMATION GROUP

Tel: 0844 844 9952
 Fax: 0844 844 9951
 Web: www.envirocheck.co.uk

504000 505000 506000 507000



© Crown Copyright. All Rights Reserved. License Number 100022432.

Envirocheck®

● LANDMARK INFORMATION GROUP®

Artificial Ground and Landslip

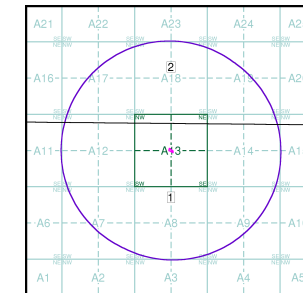
Artificial ground is a term used by BGS for those areas where the ground surface has been significantly modified by human activity. Information about previously developed ground is especially important, as it is often associated with potentially contaminated material, unpredictable engineering conditions and unstable ground.

Artificial ground includes:

- Made ground - man-made deposits such as embankments and spoil heaps on the natural ground surface.
- Worked ground - areas where the ground has been cut away such as quarries and road cuttings.
- Infilled ground - areas where the ground has been cut away then wholly or partially backfilled.
- Landscaped ground - areas where the surface has been reshaped.
- Disturbed ground - areas of ill-defined shallow or near surface mineral workings where it is impracticable to map made and worked ground separately.

Mass movement (landslip) deposits on BGS geological maps are primarily superficial deposits that have moved down slope under gravity to form landslips. These affect bedrock, other superficial deposits and artificial ground. The dataset also includes foundered strata, where the ground has collapsed due to subsidence.

Artificial Ground and Landslip Map - Slice A



Order Details:

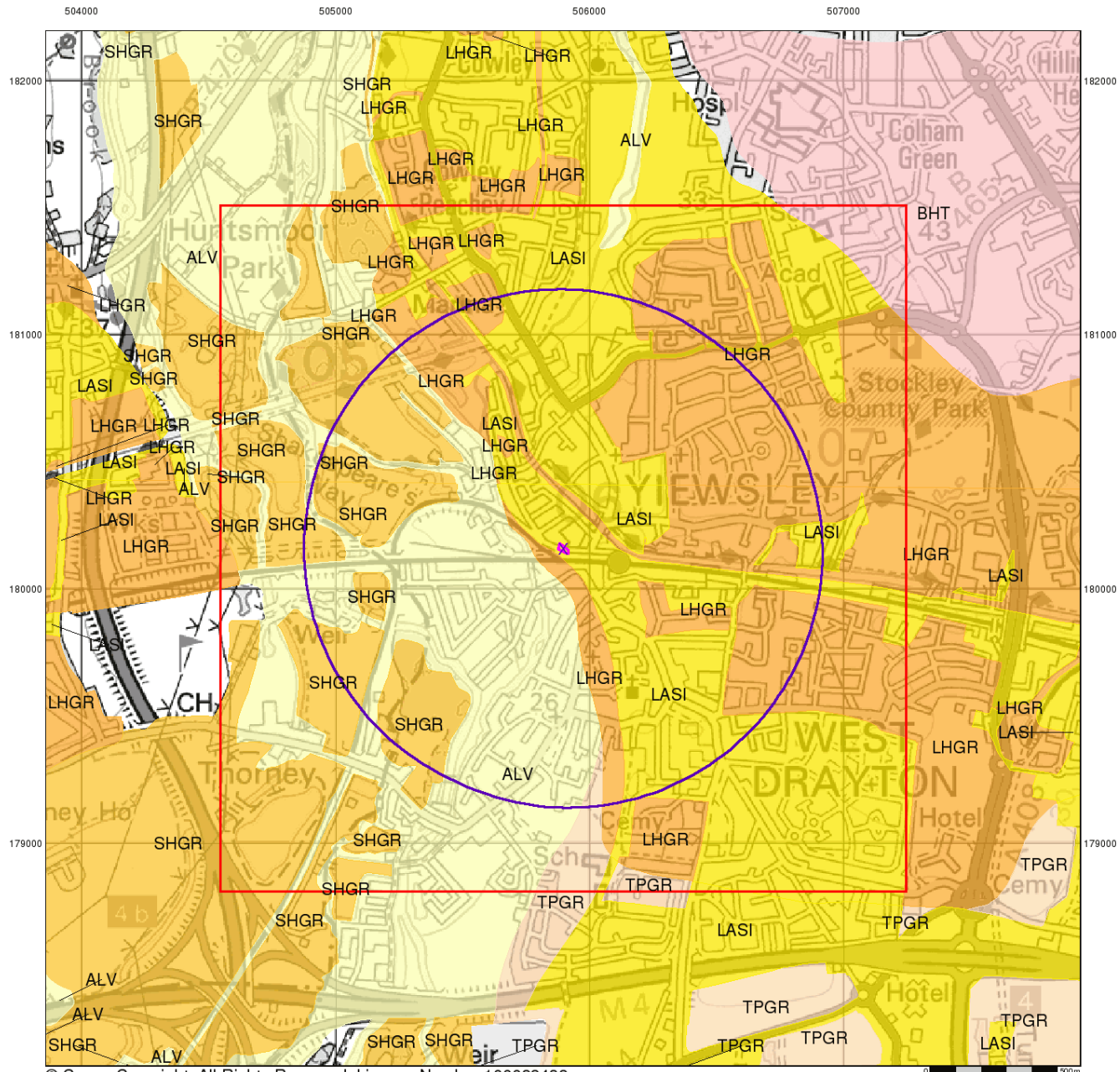
Order Number: 187695830_1_1
 Customer Reference: GSI 1059 JL 291118
 National Grid Reference: 505900, 180160
 Slice: A
 Site Area (Ha): 0.08
 Search Buffer (m): 1000

Site Details:

Tavistock Road, Yiewsley, West Drayton, UB7 7QX

Landmark®
 ●●● INFORMATION GROUP

Tel: 0844 844 9952
 Fax: 0844 844 9951
 Web: www.envirocheck.co.uk



© Crown Copyright. All Rights Reserved. License Number 100022432.

Envirocheck®

● LANDMARK INFORMATION GROUP®

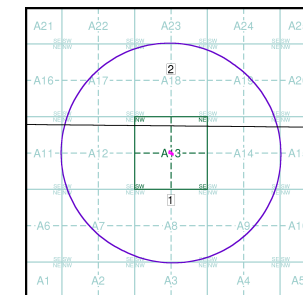
Superficial Geology

Superficial Deposits are the youngest geological deposits formed during the most recent period of geological time, the Quaternary, which extends back about 1.8 million years from the present.

They rest on older deposits or rocks referred to as Bedrock. This dataset contains Superficial deposits that are of natural origin and 'in place'. Other superficial strata may be held in the Mass Movement dataset where they have been moved, or in the Artificial Ground dataset where they are of man-made origin.

Most of these Superficial deposits are unconsolidated sediments such as gravel, sand, silt and clay, and onshore they form relatively thin, often discontinuous patches or larger spreads.

Superficial Geology Map - Slice A



Order Details:

Order Number: 187695830_1_1
 Customer Reference: GSI 1059 JL 291118
 National Grid Reference: 505900, 180160
 Slice: A
 Site Area (Ha): 0.08
 Search Buffer (m): 1000

Site Details:

Tavistock Road, Yiewsley, West Drayton, UB7 7QX

Landmark®
 ● LANDMARK INFORMATION GROUP

Tel: 0844 844 9952
 Fax: 0844 844 9951
 Web: www.envirocheck.co.uk

504000 505000 506000 507000



© Crown Copyright. All Rights Reserved. License Number 100022432.

Envirocheck®

● LANDMARK INFORMATION GROUP®

Bedrock and Faults

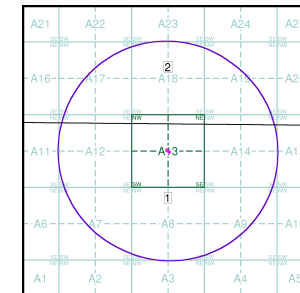
Bedrock geology is a term used for the main mass of rocks forming the Earth and are present everywhere, whether exposed at the surface in outcrops or concealed beneath superficial deposits or water.

The bedrock has formed over vast lengths of geological time ranging from ancient and highly altered rocks of the Proterozoic, some 2500 million years ago, or older, up to the relatively young Pliocene, 1.8 million years ago.

The bedrock geology includes many lithologies, often classified into three types based on origin: igneous, metamorphic and sedimentary.

The BGS Faults and Rock Segments dataset includes geological faults (e.g. normal, thrust), and thin beds mapped as lines (e.g. coal seam, gypsum bed). Some of these are linked to other particular 1:50,000 Geology datasets, for example, coal seams are part of the bedrock sequence, most faults and mineral veins primarily affect the bedrock but cut across the strata and post date its deposition.

Bedrock and Faults Map - Slice A



Order Details:

| | |
|--------------------------|--------------------|
| Order Number: | 187695830_1_1 |
| Customer Reference: | GSI 1059 JL 291118 |
| National Grid Reference: | 505900, 180160 |
| Slice: | A |
| Site Area (Ha): | 0.08 |
| Search Buffer (m): | 1000 |

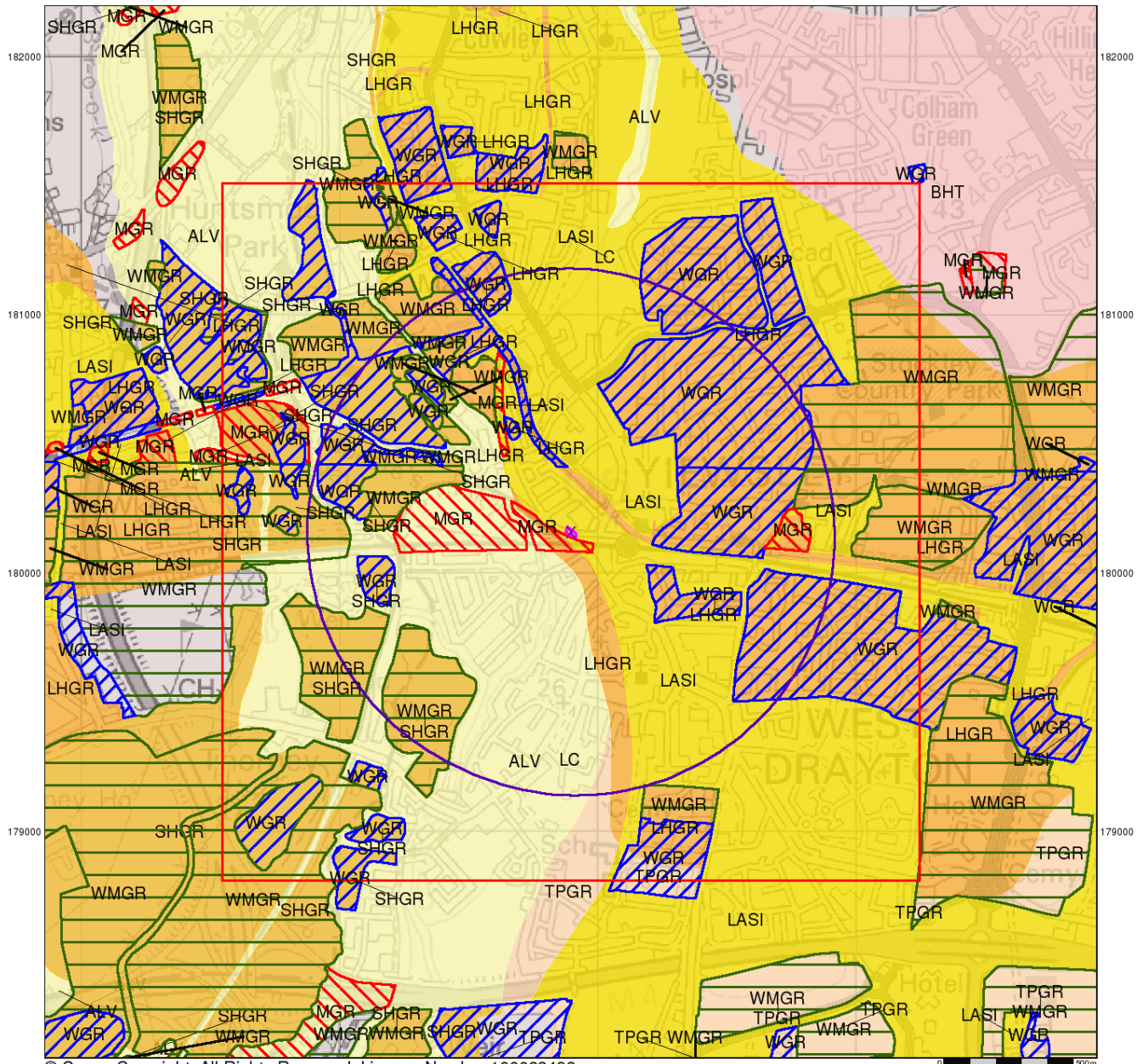
Site Details:

Tavistock Road, Yiewsley, West Drayton, UB7 7QX

Landmark®
● INFORMATION GROUP

Tel: 0844 844 9952
 Fax: 0844 844 9951
 Web: www.envirocheck.co.uk

504000 505000 506000 507000



© Crown Copyright. All Rights Reserved. License Number 100022432.

Envirocheck®

● LANDMARK INFORMATION GROUP®

Combined Surface Geology

The Combined Surface Geology map combines all the previous maps into one combined geological overview of your site.

Please consult the legends to the previous maps to interpret the Combined "Surface Geology" map.

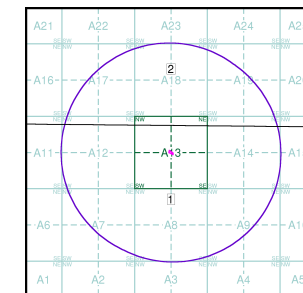
Additional Information

More information on 1:50,000 Geological mapping and explanations of rock classifications can be found on the BGS website. Using the LEX Codes in this report, further descriptions of rock types can be obtained by interrogating the 'BGS Lexicon of Named Rock Units'. This database can be accessed by following the 'Information and Data' link on the BGS website.

Contact

British Geological Survey
 Kingsley Dunham Centre
 Keyworth
 Nottingham
 NG12 5GG
 Telephone: 0115 936 3143
 Fax: 0115 936 3276
 email: enquiries@bgs.ac.uk
 website: www.bgs.ac.uk

Combined Geology Map - Slice A



Order Details:

Order Number: 187695830_1_1
 Customer Reference: GSI 1059 JL 291118
 National Grid Reference: 505900, 180160
 Slice: A
 Site Area (Ha): 0.08
 Search Buffer (m): 1000

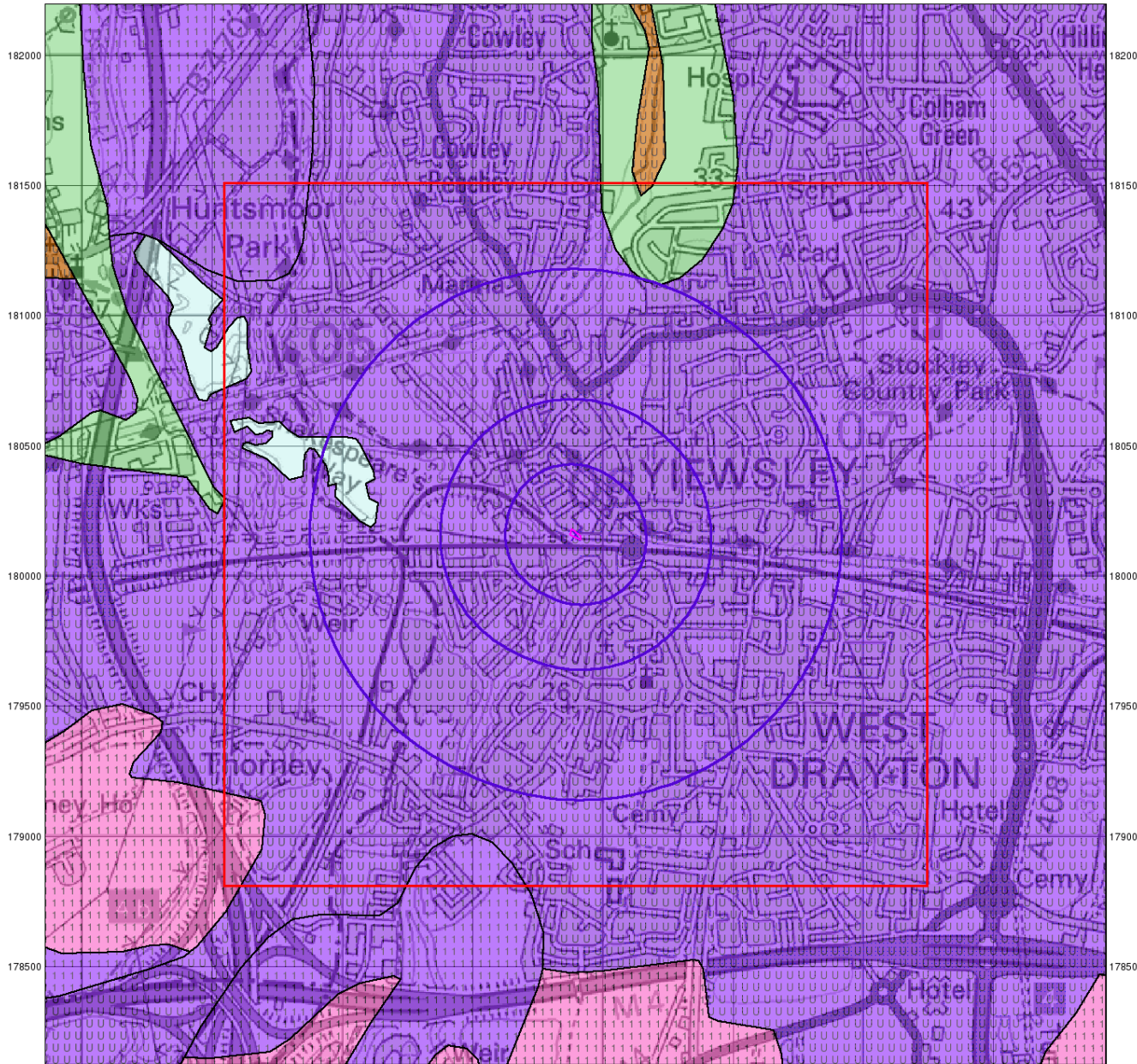
Site Details:

Tavistock Road, Yiewsey, West Drayton, UB7 7QX

Landmark®
 ● LANDMARK INFORMATION GROUP

Tel: 0844 844 9952
 Fax: 0844 844 9951
 Web: www.envirocheck.co.uk

504000 504500 505000 505500 506000 506500 507000 507500



© Crown Copyright. All Rights Reserved. License Number 100022432

0 1 km

Envirocheck®

● LANDMARK INFORMATION GROUP®

Groundwater Vulnerability

General

- Specified Site
- Specified Buffer(s)
- Bearing Reference Point
- Slice
- Map ID

Agency and Hydrological

Geological Classes

- Major Aquifer (Highly Permeable)
- Intermediate (I) 1, 2
- Low

- Minor Aquifer (Variably Permeable)
- Intermediate (I) 1, 2
- Low

- Non Aquifer (Negligibly Permeable)

- Water or Sea

- Drift Deposit

Soil Classes

- High (H) 1, 2, 3, U
- Intermediate (I) 1, 2
- Low

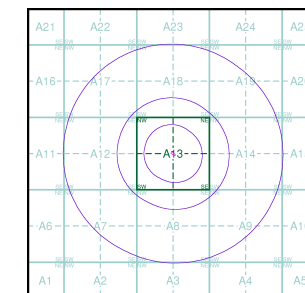
- High (H) 1, 2, 3, U
- Intermediate (I) 1, 2
- Low

- Non Aquifer (Negligibly Permeable)

- Water or Sea

- Drift Deposit

Site Sensitivity Context Map - Slice A



Order Details

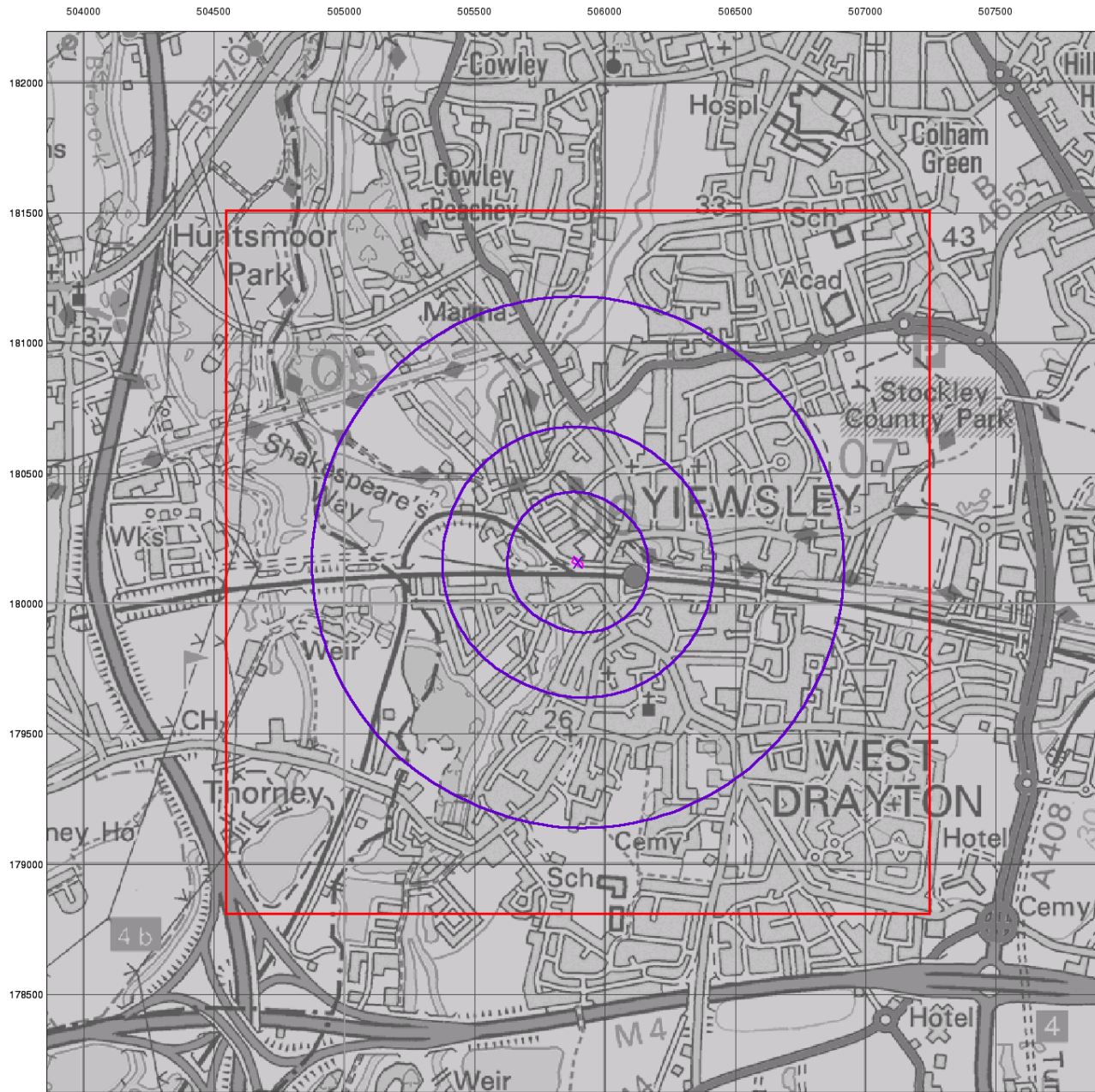
Order Number: 187695830_1_1
 Customer Ref: GSI 1059 JL 291118
 National Grid Reference: 505900, 180160
 Slice: A
 Site Area (Ha): 0.08
 Search Buffer (m): 1000

Site Details

Tavistock Road, Yiewsley, West Drayton, UB7 7QX

Landmark®
 ●●● INFORMATION GROUP

Tel: 0844 844 9952
 Fax: 0844 844 9951
 Web: www.envirocheck.co.uk



© Crown Copyright. All Rights Reserved. License Number 100022432






0 1 km

Envirocheck®

LANDMARK INFORMATION GROUP®








Bedrock Aquifer Designation

General

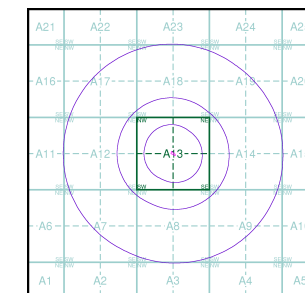
-  Specified Site
-  Specified Buffer(s)
-  Bearing Reference Point
-  Slice
-  Map ID

Agency and Hydrological

Geological Classes

-  Principal Aquifer
-  Secondary A Aquifer
-  Secondary B Aquifer
-  Secondary Undifferentiated
-  Unproductive Strata
-  Unknown
-  Unknown (Lakes and Landslip)

Site Sensitivity Context Map - Slice A



Order Details

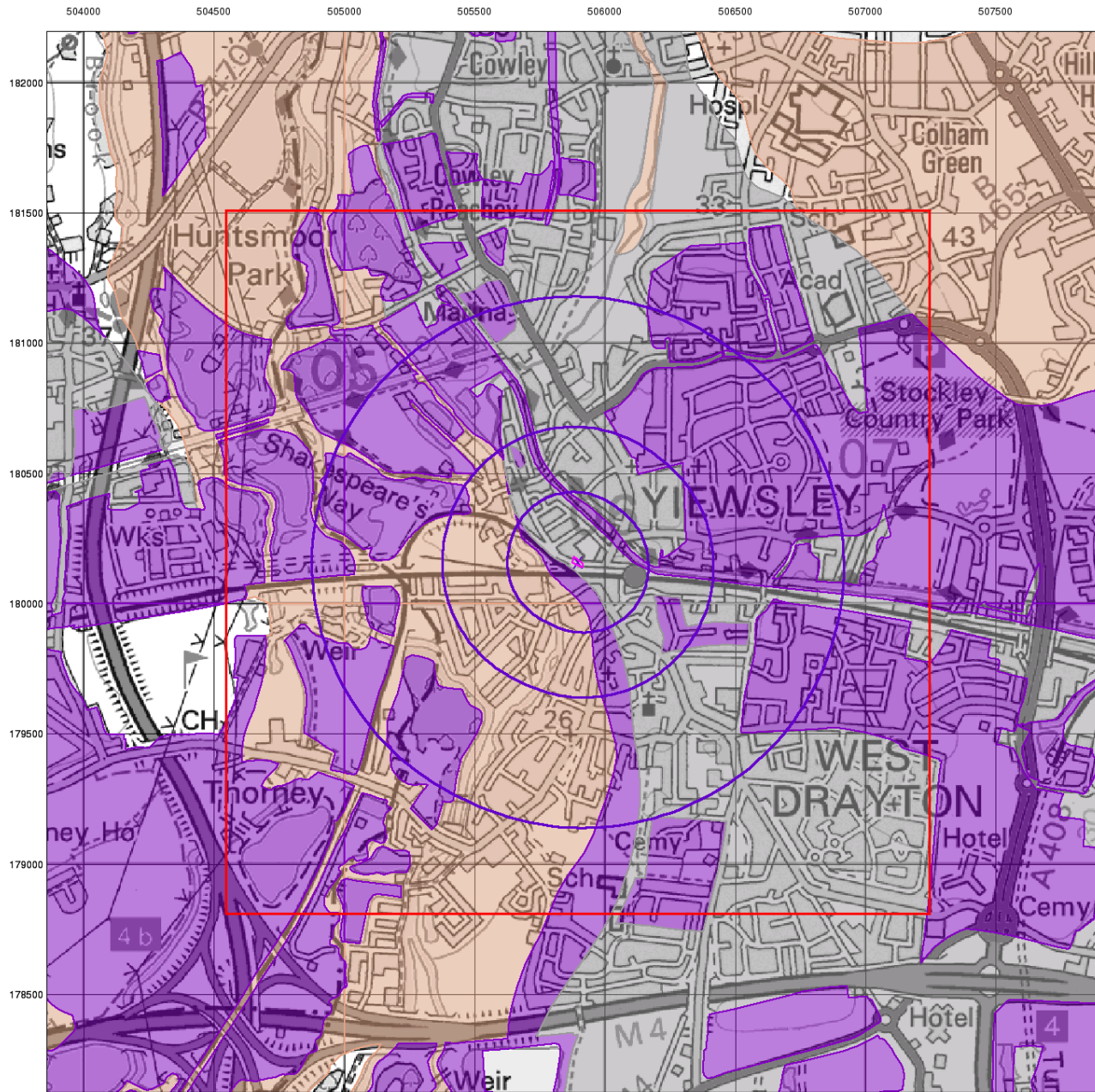
Order Number: 187695830_1_1
 Customer Ref: GSI 1059 JL 291118
 National Grid Reference: 505900, 180160
 Slice: A
 Site Area (Ha): 0.08
 Search Buffer (m): 1000

Site Details

Tavistock Road, Yiewsley, West Drayton, UB7 7QX

Landmark®
 INFORMATION GROUP

Tel: 0844 844 9952
 Fax: 0844 844 9951
 Web: www.envirocheck.co.uk



© Crown Copyright. All Rights Reserved. License Number 100022432

0 1 km

Envirocheck®

LANDMARK INFORMATION GROUP®

Superficial Aquifer Designation

General

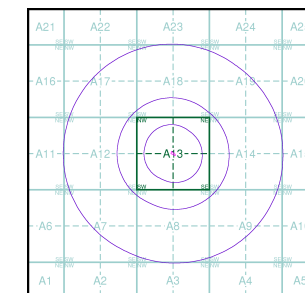
- Specified Site
- Specified Buffer(s)
- Bearing Reference Point
- Slice
- Map ID

Agency and Hydrological

Geological Classes

- Principal Aquifer
- Secondary A Aquifer
- Secondary B Aquifer
- Secondary Undifferentiated
- Unproductive Strata
- Unknown
- Unknown (Lakes and Landslip)

Site Sensitivity Context Map - Slice A



Order Details

Order Number: 187695830_1_1
 Customer Ref: GSI 1059 JL 291118
 National Grid Reference: 505900, 180160
 Slice: A
 Site Area (Ha): 0.08
 Search Buffer (m): 1000

Site Details

Tavistock Road, Yiewsley, West Drayton, UB7 7QX

Landmark®
 INFORMATION GROUP

Tel: 0844 844 9952
 Fax: 0844 844 9951
 Web: www.envirocheck.co.uk



© Crown Copyright. All Rights Reserved. License Number 100022432

Envirocheck®

LANDMARK INFORMATION GROUP®

Source Protection Zones

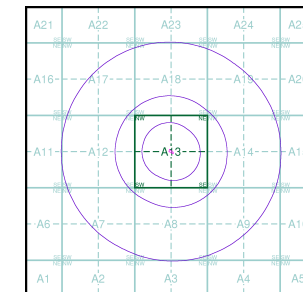
General

- Specified Site
- Specified Buffer(s)
- Bearing Reference Point
- Slice
- Map ID

Agency and Hydrological

- Inner zone (Zone 1)
- Inner zone - subsurface activity only (Zone 1c)
- Outer zone (Zone 2)
- Outer zone - subsurface activity only (Zone 2c)
- Total catchment (Zone 3)
- Total catchment - subsurface activity only (Zone 3c)
- Special interest (Zone 4)

Site Sensitivity Context Map - Slice A



Order Details

Order Number: 187695830_1_1
 Customer Ref: GSI 1059 JL 291118
 National Grid Reference: 505900, 180160
 Slice: A
 Site Area (Ha): 0.08
 Search Buffer (m): 1000

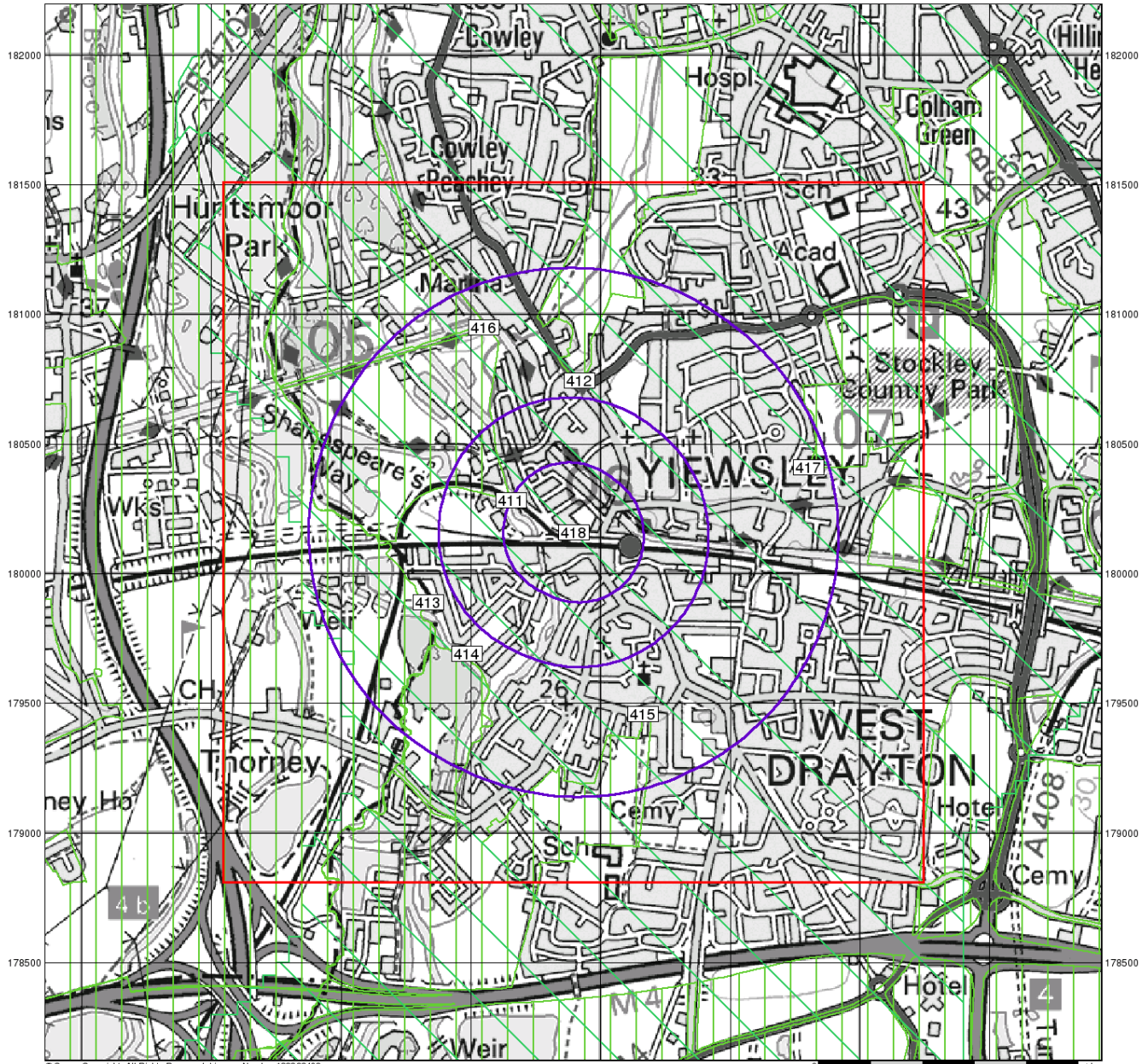
Site Details

Tavistock Road, Yiewsley, West Drayton, UB7 7QX

Landmark®
 INFORMATION GROUP

Tel: 0844 844 9952
 Fax: 0844 844 9951
 Web: www.envirocheck.co.uk

504000 504500 505000 505500 506000 506500 507000 507500








© Crown Copyright. All Rights Reserved. License Number: 100022432

Envirocheck[®]


















● LANDMARK INFORMATION GROUP[®]

Sensitive Land Uses

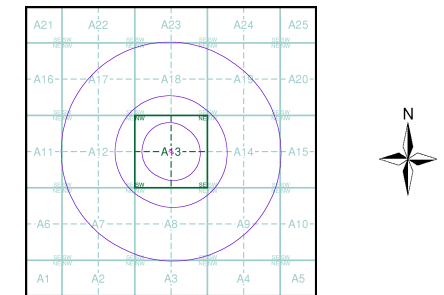
General

-  Specified Site
-  Specified Buffer(s)
-  Bearing Reference Point
-  Slice
-  Map ID

Sensitive Land Uses

-  Ancient Woodland
-  Area of Adopted Green Belt
-  Area of Unadopted Green Belt
-  Area of Outstanding Natural Beauty
-  Environmentally Sensitive Area
-  Forest Park
-  Local Nature Reserve
-  Marine Nature Reserve
-  National Nature Reserve
-  National Park
-  Nitrate Sensitive Area
-  Nitrate Vulnerable Zone
-  Ramsar Site
-  Site of Special Scientific Interest
-  Special Area of Conservation
-  Special Protection Area
-  World Heritage Sites

Site Sensitivity Context Map - Slice A



Order Details

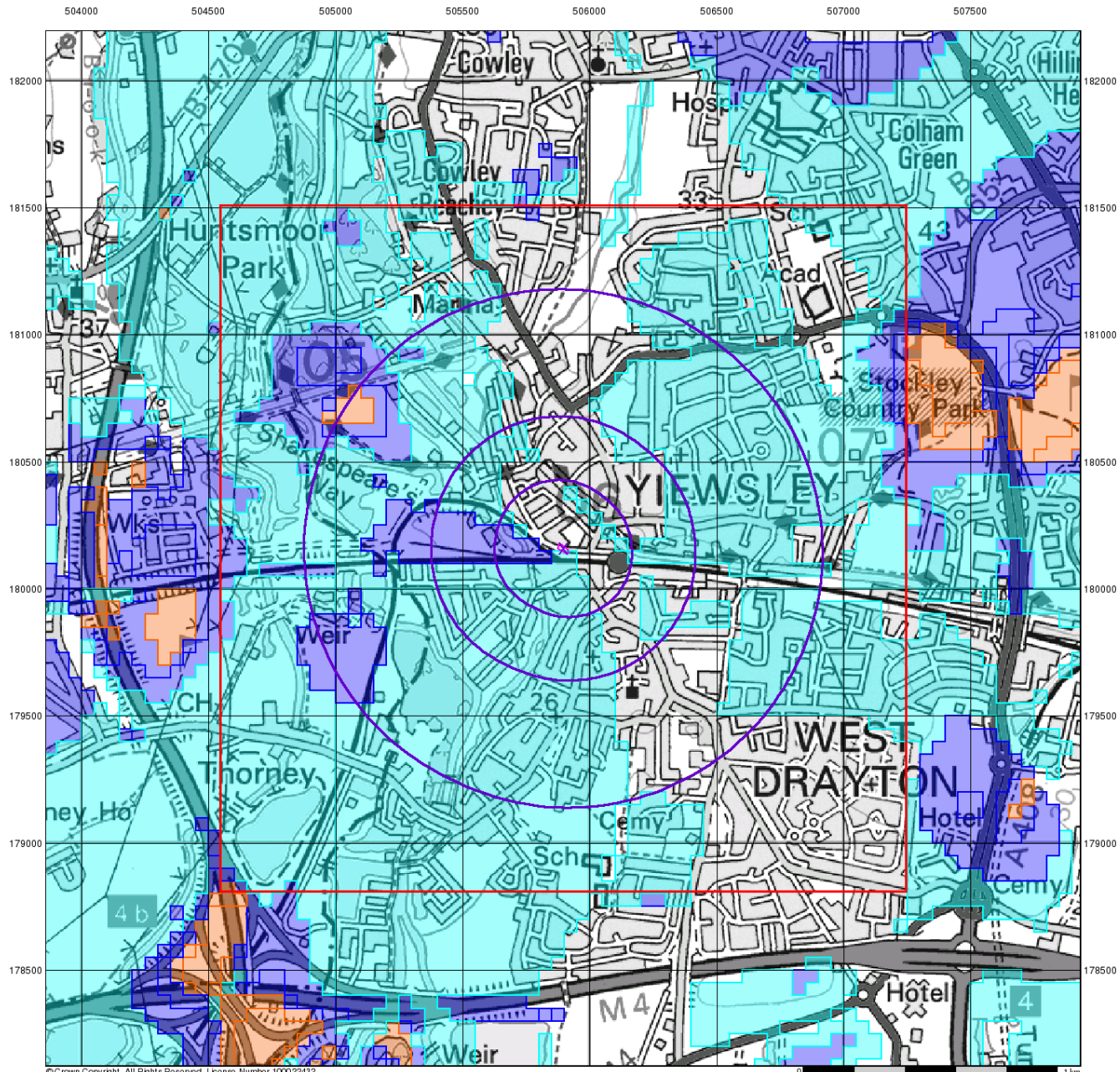
Order Number: 187695830_1_1
 Customer Ref: GSI 1059 JL 291118
 National Grid Reference: 505900, 180160
 Slice: A
 Site Area (Ha): 0.08
 Search Buffer (m): 1000

Site Details

Tavistock Road, Yiewsley, West Drayton, UB7 7QX

Landmark[®]
 ●●● INFORMATION GROUP

Tel: 0844 844 9952
 Fax: 0844 844 9951
 Web: www.envirocheck.co.uk



© Crown Copyright. All Rights Reserved. License Number 100022432

Envirocheck®

● LANDMARK INFORMATION GROUP®

BGS Flood GFS Data

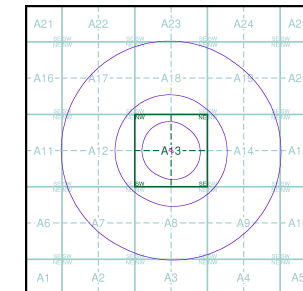
General

- Specified Site
- Specified Buffer(s)
- Bearing Reference Point
- Slice

Agency and Hydrological (Flood)

- Limited Potential for Groundwater Flooding to Occur
- Potential for Groundwater Flooding of Property Situated Below Ground Level
- Potential for Groundwater Flooding to Occur at Surface

Site Sensitivity Context Map - Slice A



Order Details

Order Number: 187695830_1_1
 Customer Ref: GSI 1059 JL 291118
 National Grid Reference: 505900, 180160
 Slice: A
 Site Area (Ha): 0.08
 Search Buffer (m): 1000

Site Details

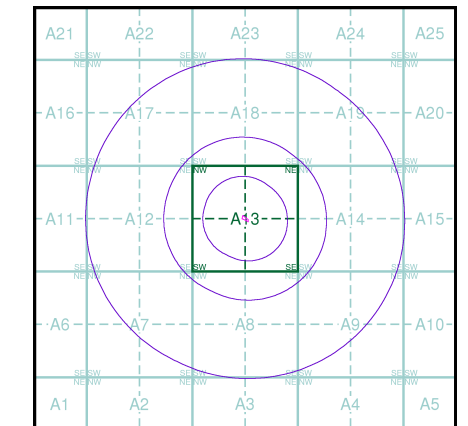
Tavistock Road, Yiewsley, West Drayton, UB7 7QX

Landmark®
 ●●● INFORMATION GROUP

Tel: 0844 844 9952
 Fax: 0844 844 9951
 Web: www.envirocheck.co.uk

- General**
- Specified Site
 - Specified Buffer(s)
 - Bearing Reference Point
 - Map ID
 - Several of Type at Location
- Agency and Hydrological**
- Contaminated Land Register Entry or Notice (Location)
 - Contaminated Land Register Entry or Notice
 - Discharge Consent
 - Enforcement or Prohibition Notice
 - Integrated Pollution Control
 - Integrated Pollution Prevention Control
 - Local Authority Integrated Pollution Prevention and Control
 - Local Authority Pollution Prevention and Control Enforcement
 - Local Authority Pollution Prevention and Control Enforcement
 - Pollution Incident to Controlled Waters
 - Prosecution Relating to Authorised Processes
 - Prosecution Relating to Controlled Waters
 - Registered Radioactive Substance
 - River Network or Water Feature
 - River Quality Sampling Point
 - Substantiated Pollution Incident Register
 - Water Abstraction
 - Water Industry Act Referral
- Hazardous Substances**
- COMAH Site
 - Explosive Site
 - NIHS Site
 - Planning Hazardous Substance Consent
 - Planning Hazardous Substance Enforcement
 - BGS Recorded Mineral Site
- Waste**
- BGS Recorded Landfill Site (Location)
 - BGS Recorded Landfill Site
 - EA Historic Landfill (Buffered Point)
 - EA Historic Landfill (Polygon)
 - Integrated Pollution Control Registered Waste Site
 - Licensed Waste Management Facility (Landfill Boundary)
 - Licensed Waste Management Facility (Location)
 - Local Authority Recorded Landfill Site (Location)
 - Local Authority Recorded Landfill Site
 - Potentially Infilled Land (Non-water)
 - Potentially Infilled Land (Non-water)
 - Potentially Infilled Land (Non-water)
 - Potentially Infilled Land (Water)
 - Potentially Infilled Land (Water)
 - Potentially Infilled Land (Water)
 - Registered Landfill Site (Location)
 - Registered Landfill Site (Point Buffered to 100m)
 - Registered Landfill Site (Point Buffered to 250m)
 - Registered Waste Transfer Site (Location)
 - Registered Waste Transfer Site
 - Registered Waste Treatment or Disposal Site (Location)
 - Registered Waste Treatment or Disposal Site

Site Sensitivity Map - Slice A

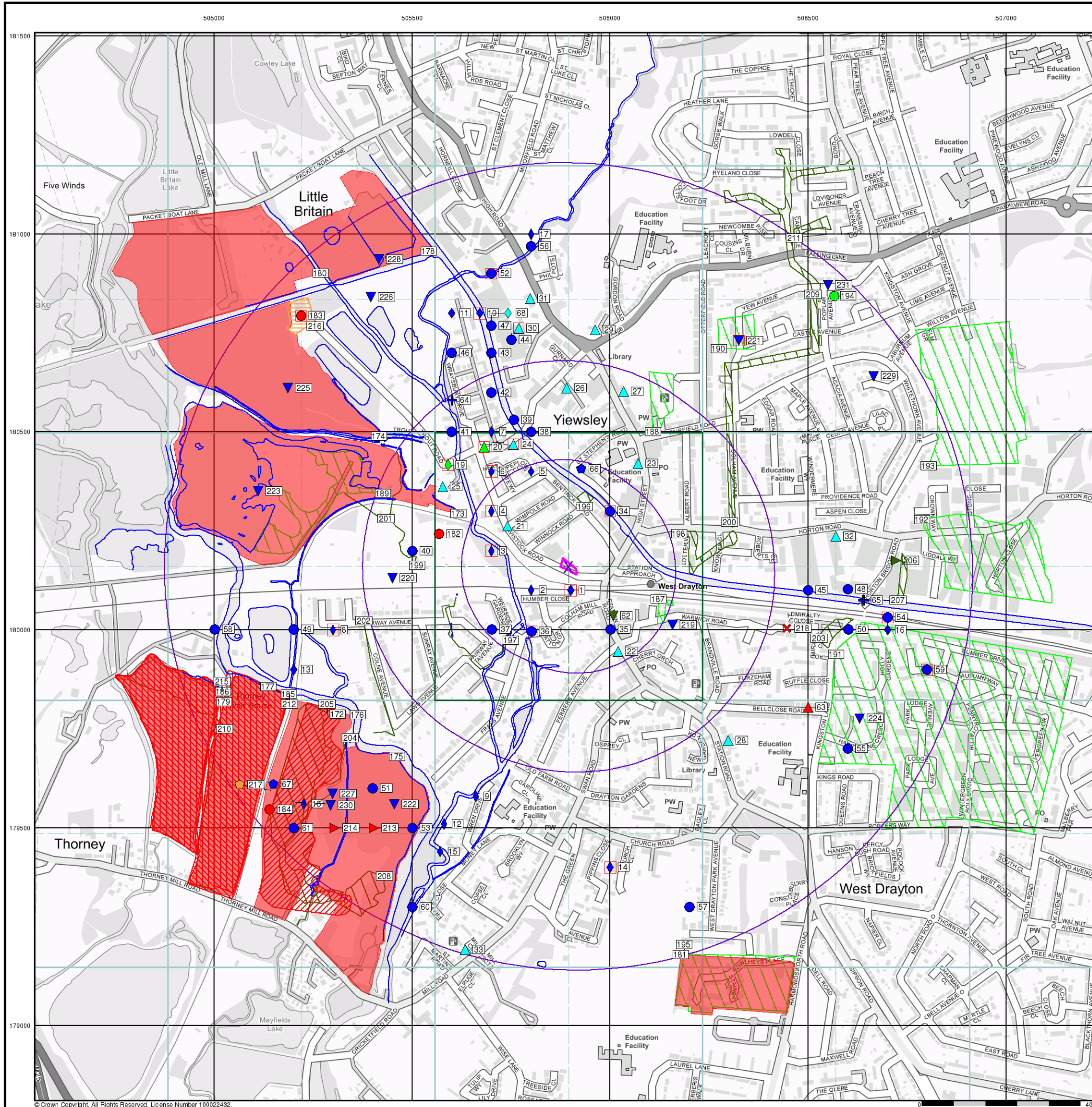


Order Details

Order Number: 187695830_1_1
 Customer Ref: GSI 1059 JL 291118
 National Grid Reference: 505900, 180160
 Slice: A
 Site Area (Ha): 0.08
 Search Buffer (m): 1000

Site Details

Tavistock Road, Yiewsley, West Drayton, UB7 7QX



© Crown Copyright. All Rights Reserved. License Number 100022432.