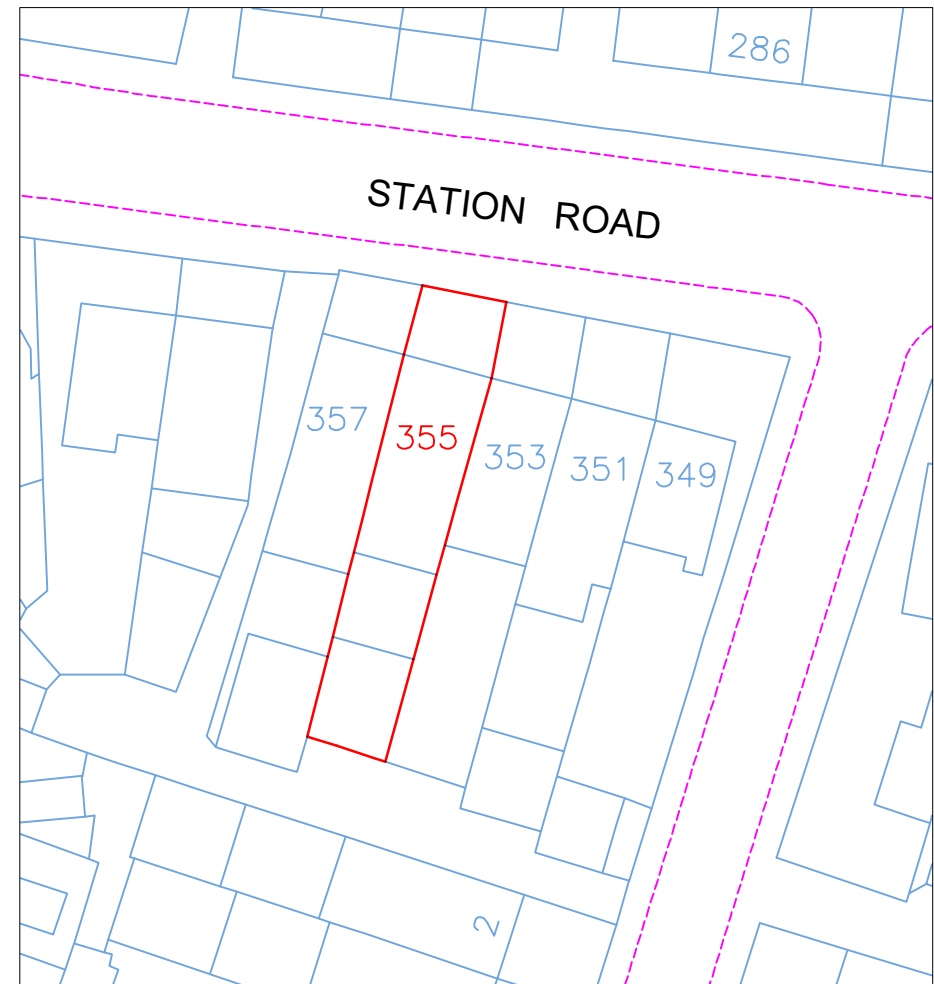
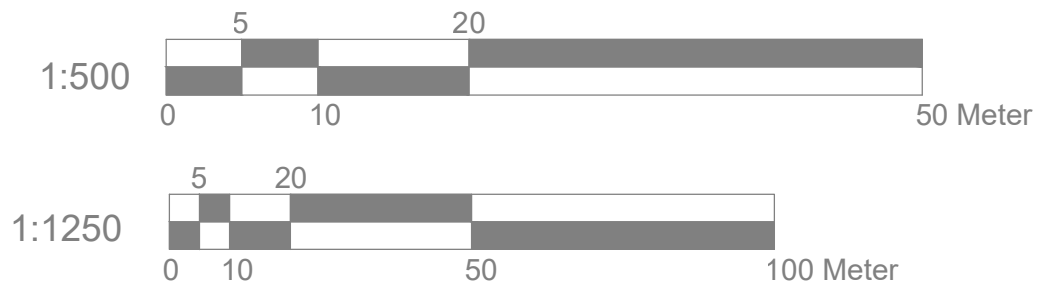


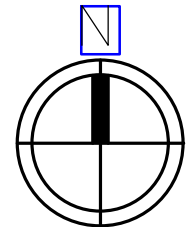
Location Plan

Scale: 1:1250



Block Plan

Scale: 1:500



Site Address

355 Station Road
Hayes
UB3 4JG

Scale: 1:500/1250@A4

Date: July, 2024

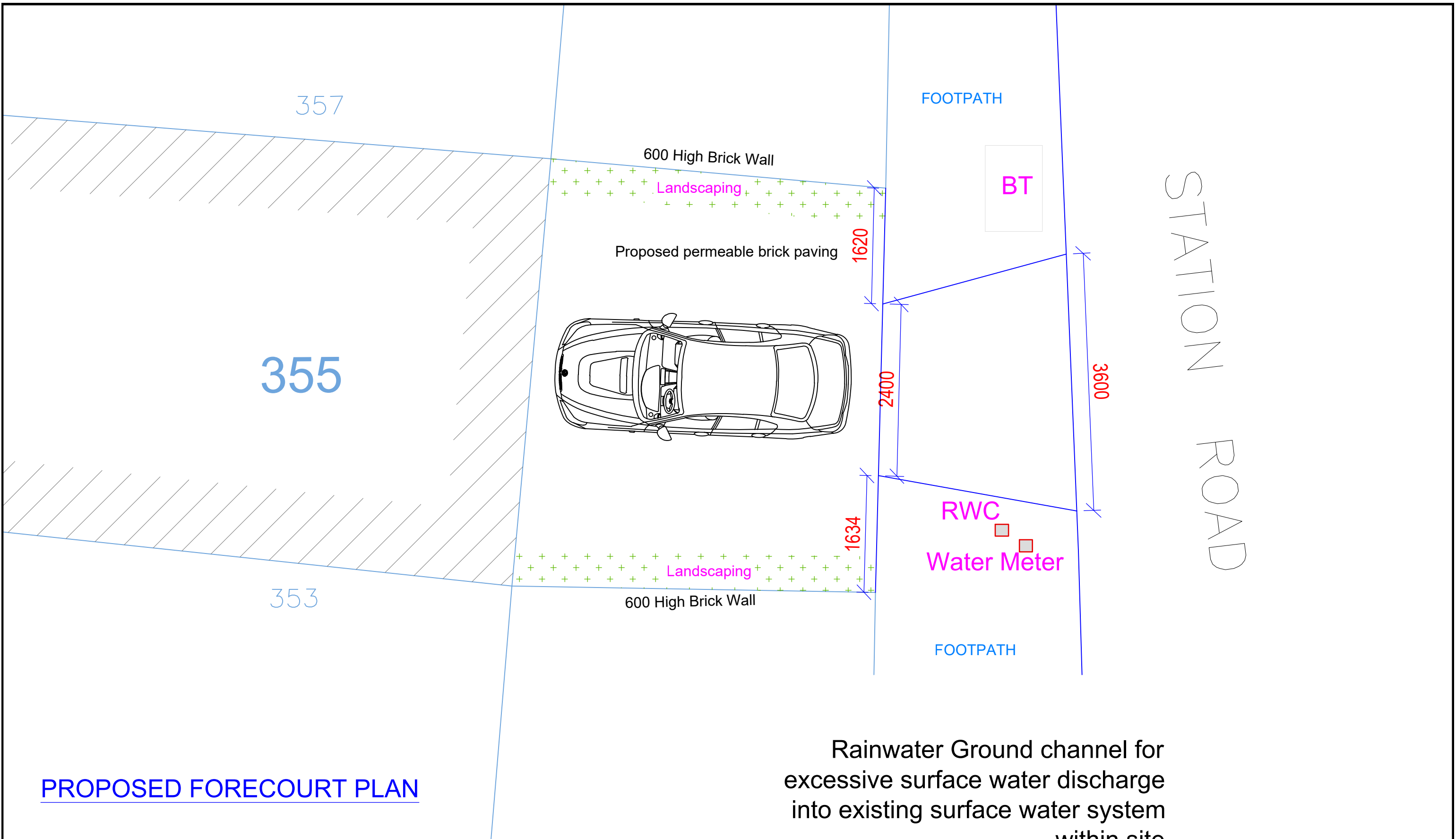
Drawing No.:
KB-01

Drawn By: RP

Revision Date:

e:mail - nisarg@hotmail.com
(M) +44 (0) 7951491310

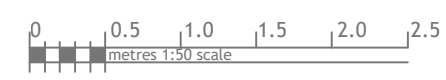




PROPOSED FORECOURT PLAN

Rainwater Ground channel for
excessive surface water discharge
into existing surface water system
within site

GENERAL NOTES:
1. ALL DIMENSIONS ARE IN MILLIMETER.
2. VERIFY ALL DIMENSIONS AND CONDITIONS BEFORE BUILDING OR STARTING CONSTRUCTION. NOTIFY THE DESIGNER IMMEDIATELY OF ANY DISCREPANCY OR VARIATION.
3. ALL WORK TO COMPLY WITH CURRENT BUILDING REGULATIONS AND CODES OF PRACTICE



Site Address
355 Station Road
Hayes
UB3 4JG

Scale: 1:50/100@A3
Date: July. 2024
Drawing No.: KB-02
Drawn By: RP

Revision Date:
e:mail - nisarg@hotmail.com
(M) +44 (0) 7951491310

