
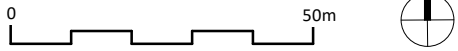



Proposed OS Map
1 : 1250



Proposed Location Plan
1 : 200



NOTES:
Only Scale of drawings for the Planning Purposes. Report all discrepancies, errors and omissions. Verify all dimensions on site before commencing any work on site or preparing shop drawings.
All materials, components and workmanship are to comply with the relevant British Standards, Codes of Practice, and appropriate manufacturers recommendations that from time to time shall apply.
For all specialist work, see relevant drawings.
This drawing and design are copyright of Planning Dimensions LTD

Rev No.	Date	Description
---------	------	-------------

Boundry Line ---

Site Area : 295.9 m²

GIA for the existing property : 97.2 m²

Project Title

23 Pine Gardens, Ruislip - HA4 9TN

Drawing Description

Existing Location
Plan OS Map

Scale (@ A3)

As indicated

Date

06/08/2024

Client

D.M

Drawing Number

EX - L001

Drawn by

Aswin Selva

Checked by

Dimensions

Status

-

Revision

-



info@pdimensions.co.uk
www.pdimensions.co.uk
0208 076 9300

Unit 7
Hawthorn Business Park
165 Granville Road
NW2 2AZ
London