PROPOSED FRONT ELEVATION
Scale 1:100

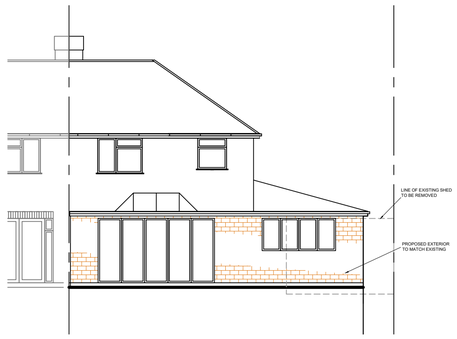

PROPOSED REAR ELEVATION
Scale 1:100

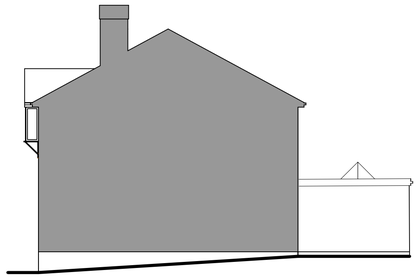

PROPOSED SIDE ELEVATION
Scale 1:100

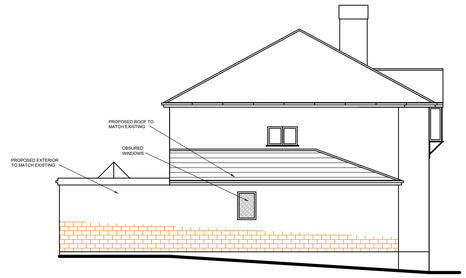

PROPOSED SIDE ELEVATION
Scale 1:100

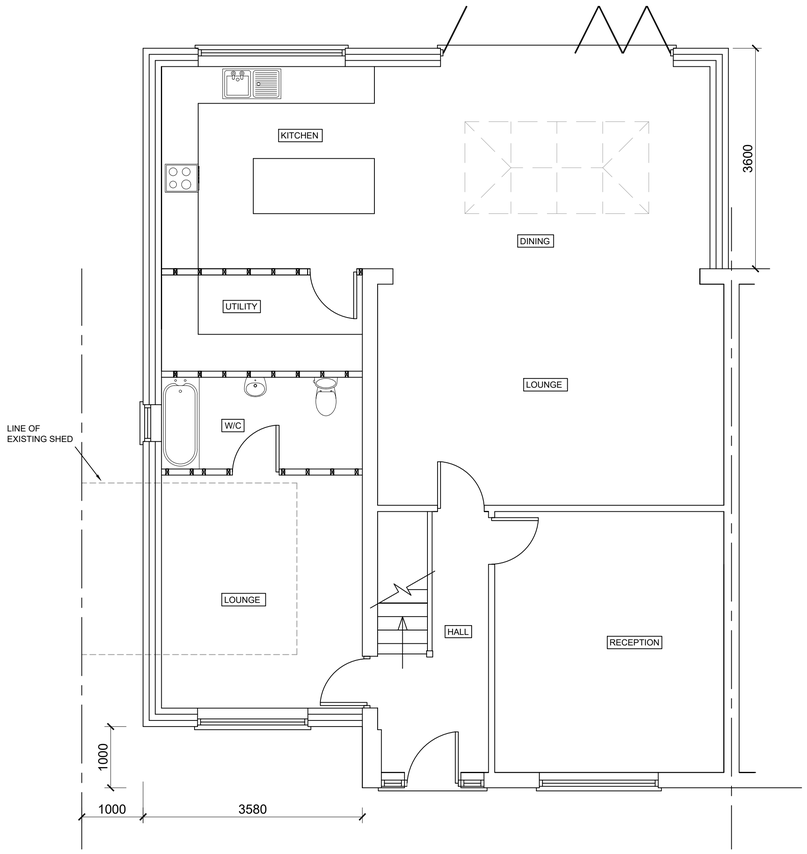

PROPOSED GROUND FLOOR PLAN
Scale 1:50

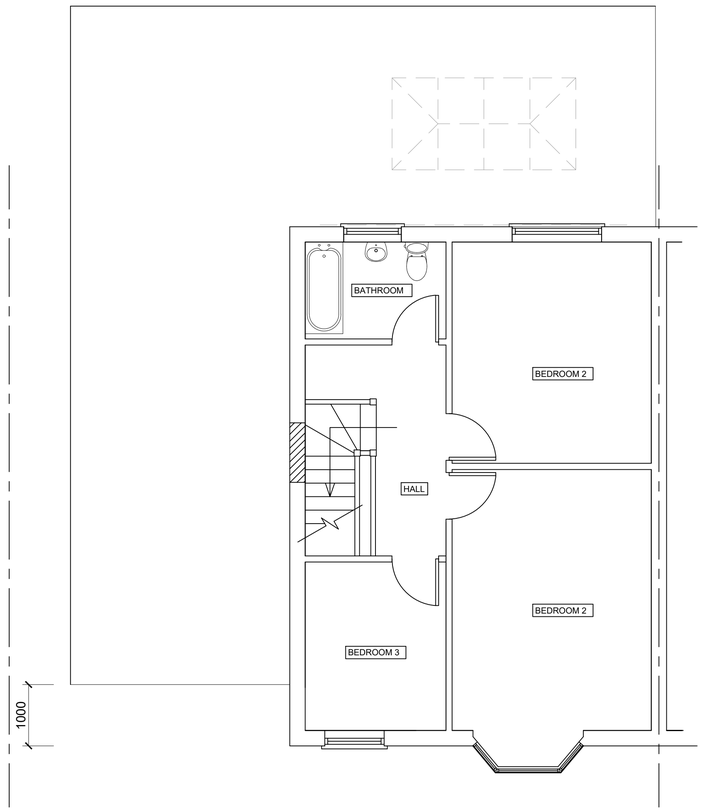

PROPOSED FIRST FLOOR PLAN
Scale 1:50

SCALE 1:100
0 1 2 3 4 5 m

SCALE 1:50
0 1 2 3

PRELIMINARY

These drawings should be approved by local Authority

No dimensions to be scaled from this drawing. All dimensions to be checked on site. This drawing is copyright and should not be reproduced without permissionof the Architects

Rev	Description
A	Amendment to plan
B	Amendment to plan

Project

1 Enstone Road
ICKENHAM
UB10 8EZ

Drawing

Proposed Plans and Elevations

SCALE	Rev	Drawing no.
As Shown	B	