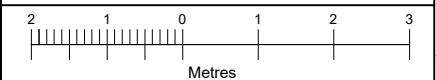
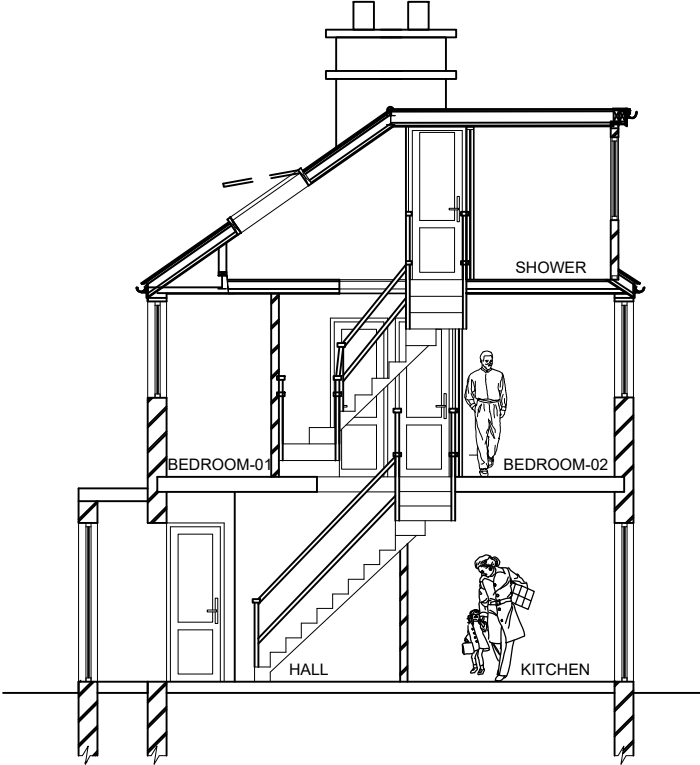


	A	B	C	D	E	F	G	H	I	J												
1											<p>PARTY WALL NOTICES: PLEASE NOTE THAT BEFORE BUILDING WORKS COMMENCES IT IS THE RESPONSIBILITY OF BUILDER OR OWNER TO SERVE PARTY WALL NOTICES TO ALL NEIGHBOURS</p>	1										
2											<p>NOTE: DIMENSIONS: ALL DIMENSIONS TO BE CHECKED ON SITE. CONTRACTOR TO CHECK SITE THOROUGHLY BEFORE WORK STARTS & REPORT ANY DISCREPANCIES.</p> <p>THIS DRAWING IS COPYRIGHT AND MUST NOT BE TRACED OR COPIED IN ANY WAY OR FORM.</p> <p>CONTRACTOR TO VERIFY ALL BOUNDARY POSITIONS AND DIMENSIONS ON SITE PRIOR TO COMMENCING ANY WORKS, MAKING WORKSHOP DRAWINGS OR OBTAINING ANY MATERIALS.</p> <p>NOTE: NO CHECK DIMENSIONS OF THE SITE HAVE BEEN TAKEN AND ALL INFORMATION AND DETAILS HAVE BEEN PROVIDED BY THE CLIENT.</p>	2										
3											<p>THE DRAWING DOES NOT INDICATE OR IMPLY THE STRUCTURAL CONDITION OF THE EXISTING PROPERTY. THE DRAWINGS HAVE BEEN PREPARED FOR ASSISTANCE IN THE PREPARATION OF DETAILS FOR PLANNING AND BUILDING REGULATIONS PURPOSES ONLY. NO CHECK DIMENSIONS HAVE BEEN TAKEN, ALL DETAILS HAVE BEEN PROVIDED BY THE CLIENT.</p>	3										
4											<p>PERMITTED DEVELOPMENT:</p> <p>AFTER CONFIRMATION FROM LOCAL AUTHORITY THAT PRIOR APPROVAL IS NOT REQUIRED, IT MUST BE ENSURED THAT THE PROPOSED EXTENSION COMPLIES WITH ALL OF THE CRITERIA SET OUT WITHIN THE TOWN AND COUNTY PLANNING (GENERAL PERMITTED DEVELOPMENT) ORDER 1998 SCHEDULE 2, PART 1, CLASS A.</p> <p>IT IS STRONGLY RECOMMENDED TO APPLY FOR A CERTIFICATE OF LAWFULNESS FOR A FORMAL CONFIRMATION.</p> <p>ANY DEVELOPMENT WITH OUT A CERTIFICATE OF LAWFULNESS IS SOLELY AT OWNER'S RISK.</p> <p>THE USE OF PERMITTED DEVELOPMENT RIGHT IN PROPERTY IS SUBJECT TO INFORMATION PROVIDED BY OWNER REGARDING THE STATUS OF PROPERTY AS A DWELLING HOUSE AND THE DWELLING NOT BEING IN A CONSERVATION AREA. ANY DEVELOPMENT WITH OUT A CERTIFICATE OF LAWFULNESS OR PLANNING PERMISSION IS SOLELY AT OWNER'S RISK.</p>	4										
5											<p>LEGEND</p> <p>☼ = SMOKE DETECTOR WITH SOUNDER</p> <p>⦿ = EMERGENCY LIGHTING TO BS5266: Part 1 1988</p> <p>⊕ = HEAT DETECTOR</p> <p>FD30 = 30 MINUTE FIRE RESISTING DOOR AND FRAME</p>	5										
6												6										
7											<table border="1"> <tr> <td>A</td> <td>21052022</td> <td>AA</td> <td></td> <td>FIRST ISSUE</td> </tr> <tr> <td>ISSUE</td> <td>DATE</td> <td>INITIALS</td> <td>GRID REF</td> <td>DESCRIPTION</td> </tr> </table>	A	21052022	AA		FIRST ISSUE	ISSUE	DATE	INITIALS	GRID REF	DESCRIPTION	7
A	21052022	AA		FIRST ISSUE																		
ISSUE	DATE	INITIALS	GRID REF	DESCRIPTION																		
8											 <p style="text-align: center;">SECTION AT A-A</p>	8										
	A	B	C	D	E	F	G	H	I	J												

PARTY WALL NOTICES:
PLEASE NOTE THAT BEFORE BUILDING WORKS COMMENCES IT IS THE RESPONSIBILITY OF BUILDER OR OWNER TO SERVE PARTY WALL NOTICES TO ALL NEIGHBOURS

NOTE:
DIMENSIONS:
ALL DIMENSIONS TO BE CHECKED ON SITE.
CONTRACTOR TO CHECK SITE THOROUGHLY BEFORE WORK STARTS & REPORT ANY DISCREPANCIES.

THIS DRAWING IS COPYRIGHT AND MUST NOT BE TRACED OR COPIED IN ANY WAY OR FORM.

CONTRACTOR TO VERIFY ALL BOUNDARY POSITIONS AND DIMENSIONS ON SITE PRIOR TO COMMENCING ANY WORKS, MAKING WORKSHOP DRAWINGS OR OBTAINING ANY MATERIALS.

NOTE: NO CHECK DIMENSIONS OF THE SITE HAVE BEEN TAKEN AND ALL INFORMATION AND DETAILS HAVE BEEN PROVIDED BY THE CLIENT.

THE DRAWING DOES NOT INDICATE OR IMPLY THE STRUCTURAL CONDITION OF THE EXISTING PROPERTY. THE DRAWINGS HAVE BEEN PREPARED FOR ASSISTANCE IN THE PREPARATION OF DETAILS FOR PLANNING AND BUILDING REGULATIONS PURPOSES ONLY. NO CHECK DIMENSIONS HAVE BEEN TAKEN, ALL DETAILS HAVE BEEN PROVIDED BY THE CLIENT.

PERMITTED DEVELOPMENT:

AFTER CONFIRMATION FROM LOCAL AUTHORITY THAT PRIOR APPROVAL IS NOT REQUIRED, IT MUST BE ENSURED THAT THE PROPOSED EXTENSION COMPLIES WITH ALL OF THE CRITERIA SET OUT WITHIN THE TOWN AND COUNTY PLANNING (GENERAL PERMITTED DEVELOPMENT) ORDER 1998 SCHEDULE 2, PART 1, CLASS A.

IT IS STRONGLY RECOMMENDED TO APPLY FOR A CERTIFICATE OF LAWFULNESS FOR A FORMAL CONFIRMATION.

ANY DEVELOPMENT WITH OUT A CERTIFICATE OF LAWFULNESS IS SOLELY AT OWNER'S RISK.

THE USE OF PERMITTED DEVELOPMENT RIGHT IN PROPERTY IS SUBJECT TO INFORMATION PROVIDED BY OWNER REGARDING THE STATUS OF PROPERTY AS A DWELLING HOUSE AND THE DWELLING NOT BEING IN A CONSERVATION AREA. ANY DEVELOPMENT WITH OUT A CERTIFICATE OF LAWFULNESS OR PLANNING PERMISSION IS SOLELY AT OWNER'S RISK.

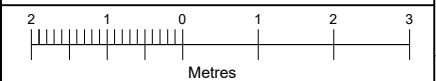
LEGEND

☼ = SMOKE DETECTOR WITH SOUNDER

⦿ = EMERGENCY LIGHTING TO BS5266: Part 1 1988

⊕ = HEAT DETECTOR

FD30 = 30 MINUTE FIRE RESISTING DOOR AND FRAME



A	21052022	AA		FIRST ISSUE
ISSUE	DATE	INITIALS	GRID REF	DESCRIPTION



104 OAKS LANE
NEWBURY PARK
ILFORD, ESSEX
IG2 7PX
Mob: 079 0386 5705
Off: 020 3983 4265
info@livarch.co.uk
www.livarch.co.uk

PROJECT
100 BIDEFORD ROAD
RUISLIP
HA4 0UD

DWG TITLE
SECTION

CLIENT
MR. RAVI SHAKIL

DWG NO: LIVARCH/100BR/104 ISSUE: A

SCALE: 1:100@A3 DATE: 21 MAY DRAWN BY: AA