

# Householder Application for Planning Permission for works or extension to a dwelling. Town and Country Planning Act 1990

## Privacy Notice

This form is provided by Planning Portal and based on the requirements provided by Government for the sole purpose of submitting information to the Local Planning Authority in accordance with the legislation detailed on this form and 'The Town and Country Planning (Development Management Procedure) (England) Order 2015 (as amended)'.

Please be aware that once you have downloaded this form, Planning Portal will have no access to the form or the data you enter into it. Any subsequent use of this form is solely at your discretion, including the choice to complete and submit it to the Local Planning Authority in agreement with the declaration section.

Upon receipt of this form and any supporting information, it is the responsibility of the Local Planning Authority to inform you of their obligations in regards to the processing of your application. Please refer to their website for further information on any legal, regulatory and commercial requirements relating to information security and data protection of the information you have provided.

## Local Planning Authority details:



London Borough of Hillingdon, Residents Services, 3N Civic Centre, High Street, Uxbridge, Middlesex UB8 1UW  
Tel: 01895 250230 Web: [www.hillingdon.gov.uk](http://www.hillingdon.gov.uk)

## Publication on Local Planning Authority websites

Information provided on this form and in supporting documents may be published on the authority's planning register and website.

Please ensure that the information you submit is accurate and correct and does not include personal or sensitive information. If you require any further clarification, please contact the authority directly.

If printed, please complete using block capitals and black ink.

It is important that you read the accompanying guidance notes and help text as incorrect completion will delay the processing of your application.

### 1. Applicant Name and Address

Title:	MR	First name:	A
Last name:	GREEN		
Company (optional):			
Unit:		House number:	32
		House suffix:	
House name:			
Address 1:	TUDOR ROAD		
Address 2:			
Address 3:			
Town:	HAYES		
County:	MIDDLESEX		
Country:	UNITED KINGDOM		
Postcode:	UB3 2QB		

### 2. Agent Name and Address

Title:	MR	First name:	RAMAN
Last name:	DHINGRA		
Company (optional):			
Unit:		House number:	113
		House suffix:	
House name:			
Address 1:	LONG LANE		
Address 2:			
Address 3:			
Town:	STAINES - UPON - THAMES		
County:			
Country:	UNITED KINGDOM		
Postcode:	TW19 7AL		



### 3. Description of Proposed Works

Please describe the proposed works:

CONSTRUCTION OF OUTBUILDING TO BE USED AS GRANNY ANNEXE  
INCLUDING DEMOLITION OF EXISTING PERGOLA

Has the work already started?

☐ Yes ☒ No

If Yes, please state when the work was started (DD/MM/YYYY):

(date must be pre-application submission)

Has the work already been completed?

☐ Yes ☒ No

If Yes, please state when the work was completed (DD/MM/YYYY):

(date must be pre-application submission)

### 4. Site Address Details

Please provide the full postal address of the application site.

Unit:  House number:  House suffix:

House name:

Address 1:

Address 2:

Address 3:

Town:

County:

Postcode (optional):

### 5. Pedestrian and Vehicle Access, Roads and Rights of Way

Is a new or altered vehicle access

proposed to or from the public highway?

☐ Yes ☒ No

Is a new or altered pedestrian access

proposed to or from the public highway?

☐ Yes ☒ No

Do the proposals require any diversions,  
extinguishments and/or creation of public  
rights of way?

☐ Yes ☒ No

If Yes to any questions, please show details on your plans or  
drawings and state the reference number(s) of the plan(s)/  
drawing(s):

### 6. Pre-application Advice

Has assistance or prior advice been sought from the local  
authority about this application?

☐ Yes ☒ No

If Yes, please complete the following information about the advice  
you were given. (This will help the authority to deal with this  
application more efficiently).

Please tick if the full contact details are not  
known, and then complete as much possible: ☐

Officer name:

Reference:

Date (DD MM YYYY):

(must be pre-application submission)

Details of the pre-application advice received:

### 7. Trees and Hedges

Are there any trees or hedges on your own  
property or on adjoining properties which  
are within falling distance of your proposed  
development?

☐ Yes ☒ No

If Yes, please mark their position on a scaled  
plan and state the reference number of any plans or drawings:

Will any trees or hedges need  
to be removed or pruned in  
order to carry out your proposal?

☐ Yes ☒ No

If Yes, please show on your plans which trees by giving them  
numbers e.g. T1, T2 etc, state the reference number of the plan(s)/  
drawing(s) and indicate the scale.

## 8. Parking

Will the proposed works affect existing car parking arrangements? ☐ Yes ☒ No

If Yes, please describe:

## 9. Authority Employee / Member

It is an important principle of decision-making that the process is open and transparent. For the purposes of this question, "related to" means related, by birth or otherwise, closely enough that a fair minded and informed observer, having considered the facts, would conclude that there was bias on the part of the decision-maker in the local planning authority.

Do any of the following statements apply to you and/or agent? ☐ Yes ☒ No

With respect to the authority, I am:

- (a) a member of staff
- (b) an elected member
- (c) related to a member of staff
- (d) related to an elected member

If Yes, please provide details of their name, role and how you are related to them.

## 10. Materials

If applicable, please state what materials are to be used externally. Include type, colour and name for each material:

	Existing (where applicable)	Proposed	Not applicable	Don't Know
Walls	RENDERED WALLS OF MAIN DWELLING HOUSE	RENDER TO COLOUR MATCH WALLS OF MAIN DWELLING HOUSE	<input type="checkbox"/>	<input type="checkbox"/>
Roof		FLAT ROOF WITH GRP FINISH.	<input type="checkbox"/>	<input type="checkbox"/>
Windows	EXISTING HOUSE HAS UPVC (WHITE) WINDOWS	UPVC (WHITE) WINDOWS	<input type="checkbox"/>	<input type="checkbox"/>
Doors		UPVC (WHITE) DOOR	<input type="checkbox"/>	<input type="checkbox"/>
Boundary treatments (e.g. fences, walls)	RENDERED WALLS		<input checked="" type="checkbox"/>	<input type="checkbox"/>



## 10. Materials

If applicable, please state what materials are to be used externally. Include type, colour and name for each material:

Vehicle access and hard-standing			<input checked="" type="checkbox"/>	<input type="checkbox"/>
Lighting			<input checked="" type="checkbox"/>	<input type="checkbox"/>
Others (please specify)			<input checked="" type="checkbox"/>	<input type="checkbox"/>

Are you supplying additional information on submitted plan(s)/drawing(s)/design and access statement?

☐ Yes

☐ No

If Yes, please state references for the plan(s)/drawing(s)/design and access statement:

## 11. Ownership Certificates and Agricultural Land Declaration (continued)

### CERTIFICATE OF OWNERSHIP - CERTIFICATE C

**Town and Country Planning (Development Management Procedure) (England) Order 2015 Certificate under Article 14**

I certify/ The applicant certifies that:

- Neither Certificate A or B can be issued for this application
- All reasonable steps have been taken to find out the names and addresses of the other owners\* and/or agricultural tenants\*\* of the land or building, or of a part of it, but I have/ the applicant has been unable to do so.

\* "owner" is a person with a freehold interest or leasehold interest with at least 7 years left to run.

\*\* "agricultural tenant" has the meaning given in section 65(8) of the Town and Country Planning Act 1990

The steps taken were:

--

Name of Owner / Agricultural Tenant	Address	Date Notice Served

Notice of the application has been published in the following newspaper (circulating in the area where the land is situated):

--

On the following date (which must not be earlier than 21 days before the date of the application):

--

Signed - Applicant:

--

Or signed - Agent:

--

Date (DD/MM/YYYY):

--

### CERTIFICATE OF OWNERSHIP - CERTIFICATE D

**Town and Country Planning (Development Management Procedure) (England) Order 2015 Certificate under Article 14**

I certify/ The applicant certifies that:

- Certificate A cannot be issued for this application
- All reasonable steps have been taken to find out the names and addresses of everyone else who, on the day 21 days before the date of this application, was the owner\* and/or agricultural tenant\*\* of any part of the land to which this application relates, but I have/ the applicant has been unable to do so.

\* "owner" is a person with a freehold interest or leasehold interest with at least 7 years left to run.

\*\* "agricultural tenant" has the meaning given in section 65(8) of the Town and Country Planning Act 1990

The steps taken were:

--

Notice of the application has been published in the following newspaper (circulating in the area where the land is situated):

--

On the following date (which must not be earlier than 21 days before the date of the application):

--

Signed - Applicant:

--

Or signed - Agent:

--

Date (DD/MM/YYYY):

--



## 11. Ownership Certificates and Agricultural Land Declaration (continued)

### CERTIFICATE OF OWNERSHIP - CERTIFICATE C

#### Town and Country Planning (Development Management Procedure) (England) Order 2015 Certificate under Article 14

I certify/ The applicant certifies that:

- Neither Certificate A or B can be issued for this application
- All reasonable steps have been taken to find out the names and addresses of the other owners\* and/or agricultural tenants\*\* of the land or building, or of a part of it, but I have/ the applicant has been unable to do so.

\* "owner" is a person with a freehold interest or leasehold interest with at least 7 years left to run.

\*\* "agricultural tenant" has the meaning given in section 65(8) of the Town and Country Planning Act 1990

The steps taken were:

--

Name of Owner / Agricultural Tenant	Address	Date Notice Served

Notice of the application has been published in the following newspaper (circulating in the area where the land is situated):

--

On the following date (which must not be earlier than 21 days before the date of the application):

--

Signed - Applicant:

--

Or signed - Agent:

--

Date (DD/MM/YYYY):

--

### CERTIFICATE OF OWNERSHIP - CERTIFICATE D

#### Town and Country Planning (Development Management Procedure) (England) Order 2015 Certificate under Article 14

I certify/ The applicant certifies that:

- Certificate A cannot be issued for this application
- All reasonable steps have been taken to find out the names and addresses of everyone else who, on the day 21 days before the date of this application, was the owner\* and/or agricultural tenant\*\* of any part of the land to which this application relates, but I have/ the applicant has been unable to do so.

\* "owner" is a person with a freehold interest or leasehold interest with at least 7 years left to run.

\*\* "agricultural tenant" has the meaning given in section 65(8) of the Town and Country Planning Act 1990

The steps taken were:

--

Notice of the application has been published in the following newspaper (circulating in the area where the land is situated):

--

On the following date (which must not be earlier than 21 days before the date of the application):

--

Signed - Applicant:

--

Or signed - Agent:

--

Date (DD/MM/YYYY):

--

## 12. Planning Application Requirements - Checklist

Please read the following checklist to make sure you have sent all the information in support of your proposal. Failure to submit all information required will result in your application being deemed invalid. It will not be considered valid until all information required by the Local Planning Authority (LPA) has been submitted.

The original and 3 copies\* of a completed and dated application form: ☒

The original and 3 copies\* of a plan which identifies the land to which the application relates drawn to an identified scale and showing the direction of North: ☒

The original and 3 copies\* of other plans and drawings or information necessary to describe the subject of the application: ☒

The original and 3 copies\* of a design and access statement if proposed works fall within a conservation area or World Heritage Site, or relate to a Listed Building: ☐

The correct fee: ☒

The original and 3 copies\* of the completed, dated Ownership Certificate (A, B, C or D – as applicable) and Article 14 Certificate (Agricultural Holdings): ☒

\*National legislation specifies that the applicant must provide the original plus three copies of the form and supporting documents (a total of four copies), unless the application is submitted electronically or, the LPA indicate that a smaller number of copies is required. LPAs may also accept supporting documents in electronic format by post (for example, on a CD, DVD or USB memory stick). You can check your LPA's website for information or contact their planning department to discuss these options.


## 13. Declaration


I/we hereby apply for planning permission/consent as described in this form and the accompanying plans/drawings and additional information. I/we confirm that, to the best of my/our knowledge, any facts stated are true and accurate and any opinions given are the genuine opinions of the person(s) giving them.

Signed - Applicant:

Or signed - Agent:

Date (DD/MM/YYYY):







31/03/2025


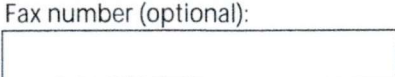
(date cannot be pre-application)


## 14. Applicant Contact Details

Telephone numbers

Country code:  Extension number: 

Country code:  Mobile number (optional): 

Country code:  Fax number (optional): 

Email address (optional): 

## 15. Agent Contact Details

Telephone numbers

Country code:  Extension number: 

Country code:  Mobile number (optional): 

Country code:  Fax number (optional): 

Email address (optional): 

## 16. Site Visit

Can the site be seen from a public road, public footpath, bridleway or other public land? ☒ Yes ☐ No

If the planning authority needs to make an appointment to carry out a site visit, whom should they contact? (Please select only one)

☒ Agent ☐ Applicant ☐ Other (if different from the agent/applicant's details)

If Other has been selected, please provide:

Contact name:  Telephone number: 

Email address: 