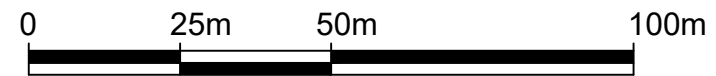
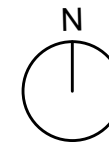


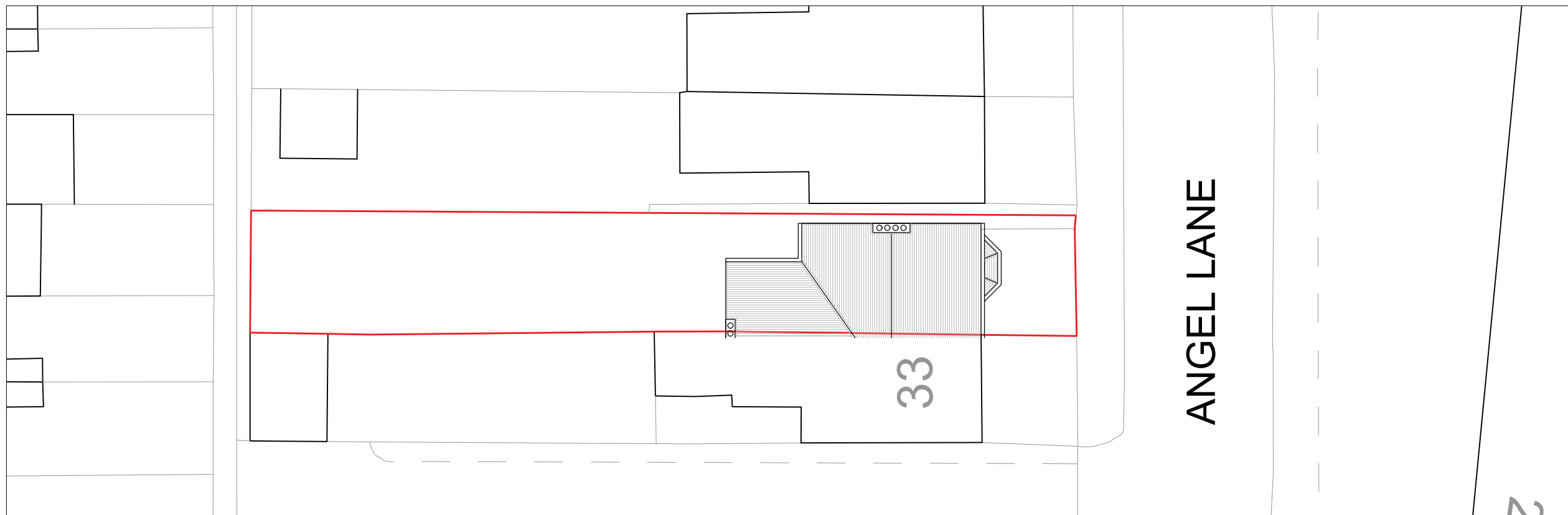
OS Map



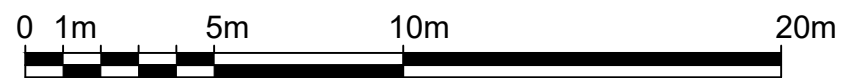
SCALE 1:1250



 Property Boundary



Location Plan



SCALE 1:200



Written dimensions to be taken in preference to scaled dimensions. The Contractor is responsible for checking all dimensions before work starts.

All work is to be carried out to the requirements, and to the satisfaction of the Local Authority. These drawings are for planning purposes only.

Any discrepancies to be brought to the attention of Star Plans Consultants immediately.

Description

Rev	Date	Description	by	chk



76 Steli Ave. Canvey Island SS8 9QF  
01268 914 125 • info@starplans.co.uk

Architecture | Planning

Client

Project  
35 Angel Lane, Hillingdon London  
UB3 2QZ

Title  
Existing OS - Location Plans

Date:	06.03.2026	Rev:	
Scale:	1:200 / 1:1250 @A3		
Drawing No.	LE001		