SCALE 1:1250
0 12500 500000

01 SITE LOCATION PLAN
1 : 1250

02 SITE PHOTOS
NOT TO SCALE

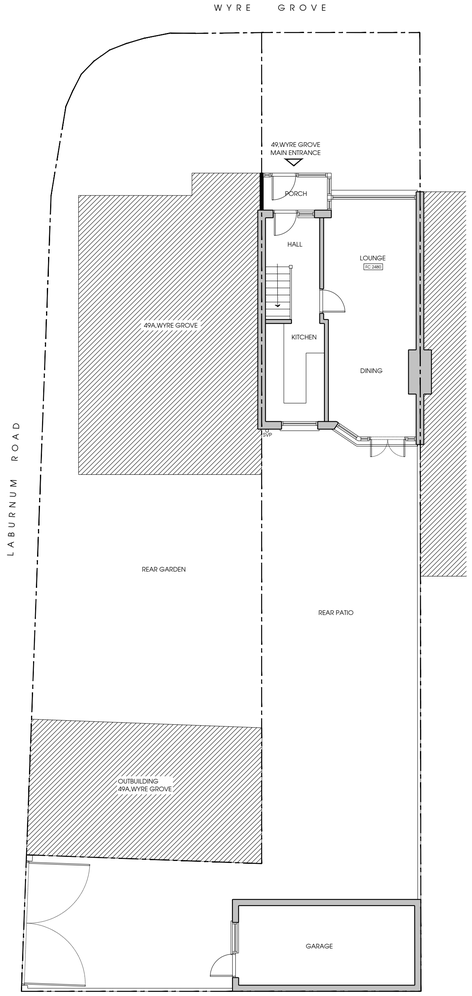

03 EXISTING GROUND FLOOR PLAN
1 : 100

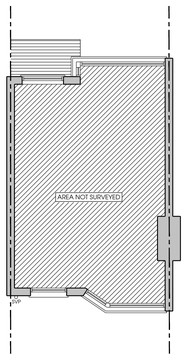

04 EXISTING FIRST FLOOR PLAN
1 : 100

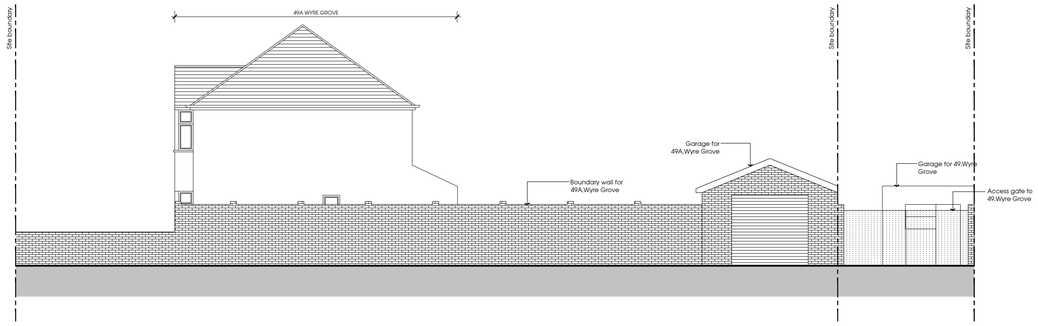

05 EXISTING FLANK ELEVATION (VIEW FROM LABURNUM ROAD)
1 : 100

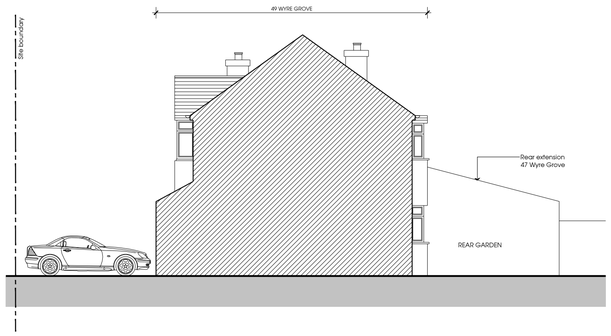

06 EXISTING FLANK ELEVATION
1 : 100

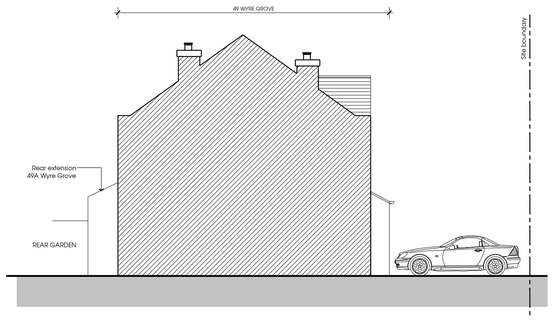

06 EXISTING FLANK ELEVATION
1 : 100

07 EXISTING REAR ELEVATION (VIEW FROM GARDEN)
1 : 100

08 EXISTING REAR ELEVATION
1 : 100

rS DESIGNS
187 Carlton Avenue East, Wembley HA9 8QB
tel: 0203 3710259 mob:07957 444257
email: info@rsdes.com web: www.rsdes.com

NOTES:
THE CONTRACTORS ARE TO CHECK ALL DIMENSIONS, DRAIN RUNS AND GENERAL CONDITIONS ON THE SITE BEFORE WORKS COMMENCE, AND INFORM R S DESIGNS IMMEDIATELY UPON DISCOVERY OF ANY ERRORS, OMISSIONS OR DISCREPANCIES. ALL WORKS ARE TO BE CARRIED OUT IN ACCORDANCE WITH CURRENT BUILDING REGULATIONS, BRITISH STANDARDS, CODE OF PRACTICE AND LOCAL AUTHORITY REQUIREMENTS. DO NOT SCALE FROM THIS DRAWING WITHOUT FIRST OBTAINING WRITTEN AUTHORISATION FROM R S DESIGNS.

THIS DRAWING IS THE PROPERTY OF RS DESIGNS AND IS ISSUED ON THE CONDITION THAT IT IS NOT REPRODUCED, DISCLOSED OR COPIED TO ANY UNAUTHORISED PERSON IN WHOLE OR PART WITHOUT PRIOR WRITTEN CONSENT.

SCALE 1:100
0 1000 2000 5000

REV:	DATE:	DESCRIPTION:

CLIENT:
MR P K RODA

PROJECT:
49 WYRE GROVE
HAYES
UB3 4PH

TITLE:
SITE LOCATION PLAN,SITE PHOTOS,EXISTING & PROPOSED FLOOR PLANS AND ELEVATIONS

SCALED:	DATE:
1:100 @ A1	NOV. 2017

DRAWN:	CHECKED:	AUTHORISED:
KM		SP

DRAWING No:	REVISION:
RSD2352 - 001	

ISSUE:
PLANNING