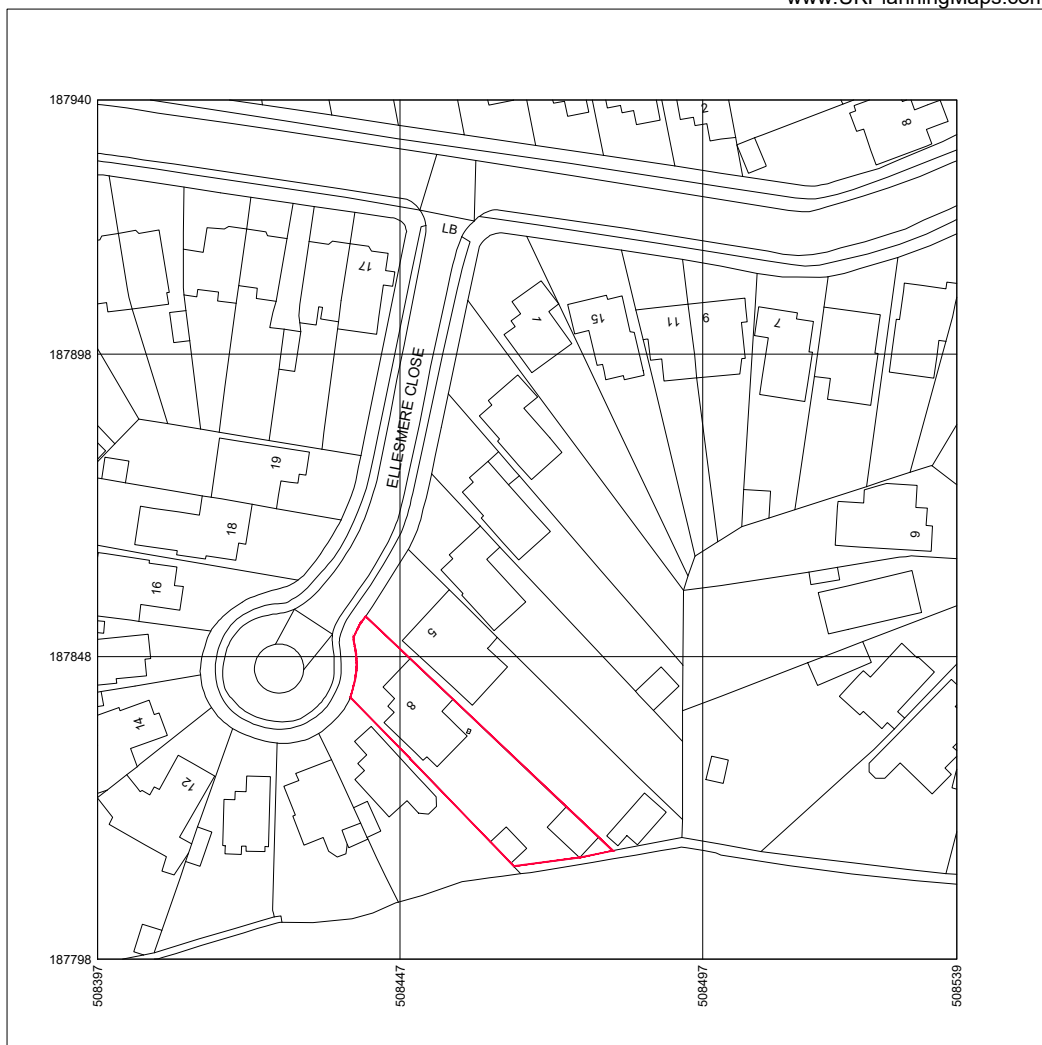
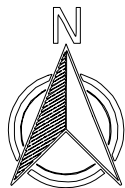


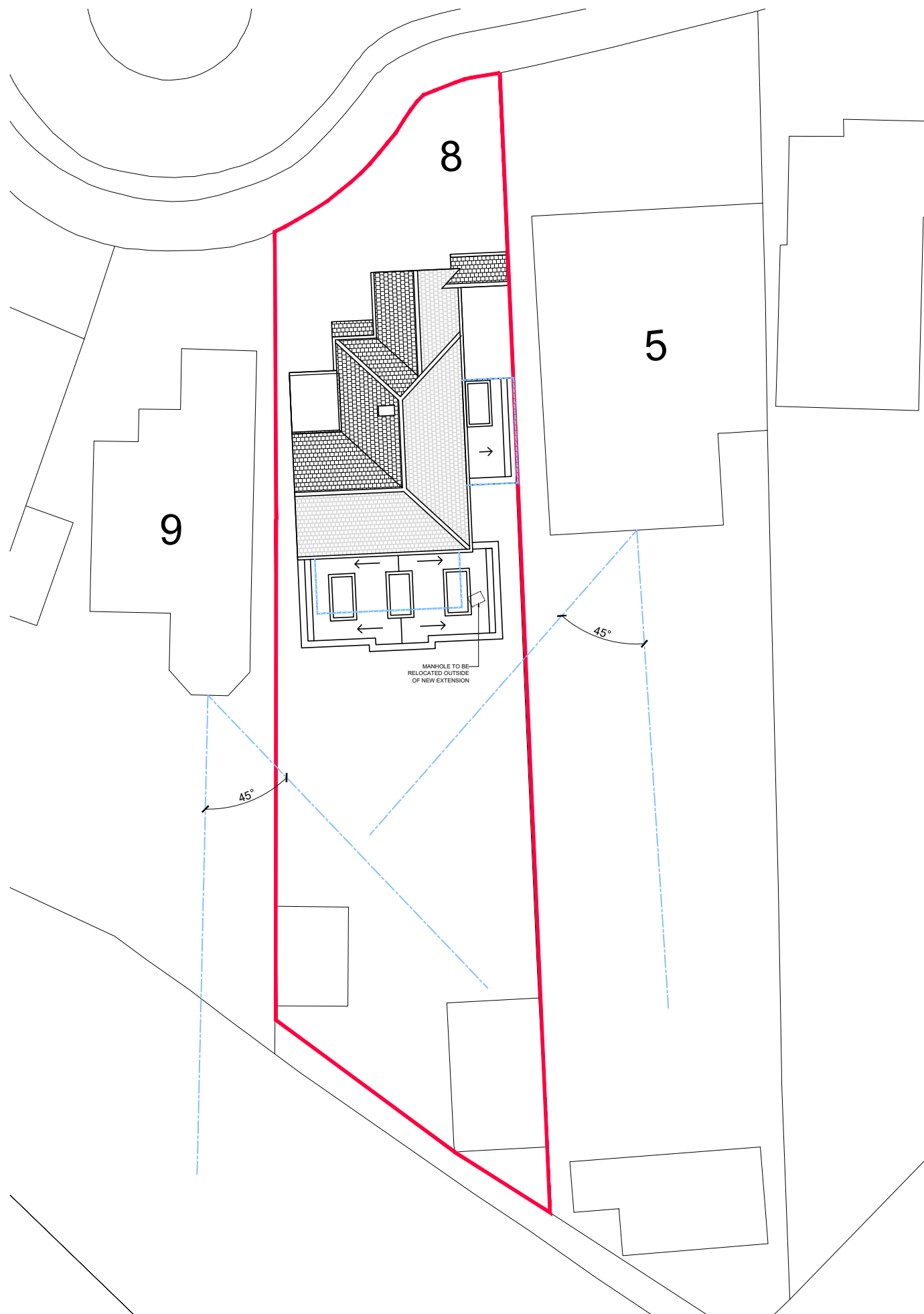
scale 1:1250@A3



This map was produced on 04 February 2024 from the Ordnance Survey National Geographic Database and incorporating surveyed revision available at this date. The map shows the area bounded by 508397 187798, 508539 187798, 508397 187940, 508397 187940, 508397 187940, 508397 187798. Crown copyright and database rights 2024 OS 100054135. Supplied by copla ltd trading as UKPlanningMaps.com a licensed Ordnance Survey partner (OS 100054135). Data licence expires 04 February 2025. Unique plan reference: v2e/1054359/1420548



scale 1:250 @A3



Drawing Status	
----------------	--

PLANNING

 FOOTPRINT OF EXISTING BUILDINGS TO BE REPLACED

Notes

A3

Rev	Note		Date
Project Title			
8 ELLESMERE CLOSE			
Drawing Title			
Site Location Plan & Proposed Site Plan			
Date	Scale	Drawn By	
20.01.2024	Varies at A3	KB	
Drawing No			Rev
ELLE-GF-010			02