SITE PLAN & GROUND FLOOR PLAN

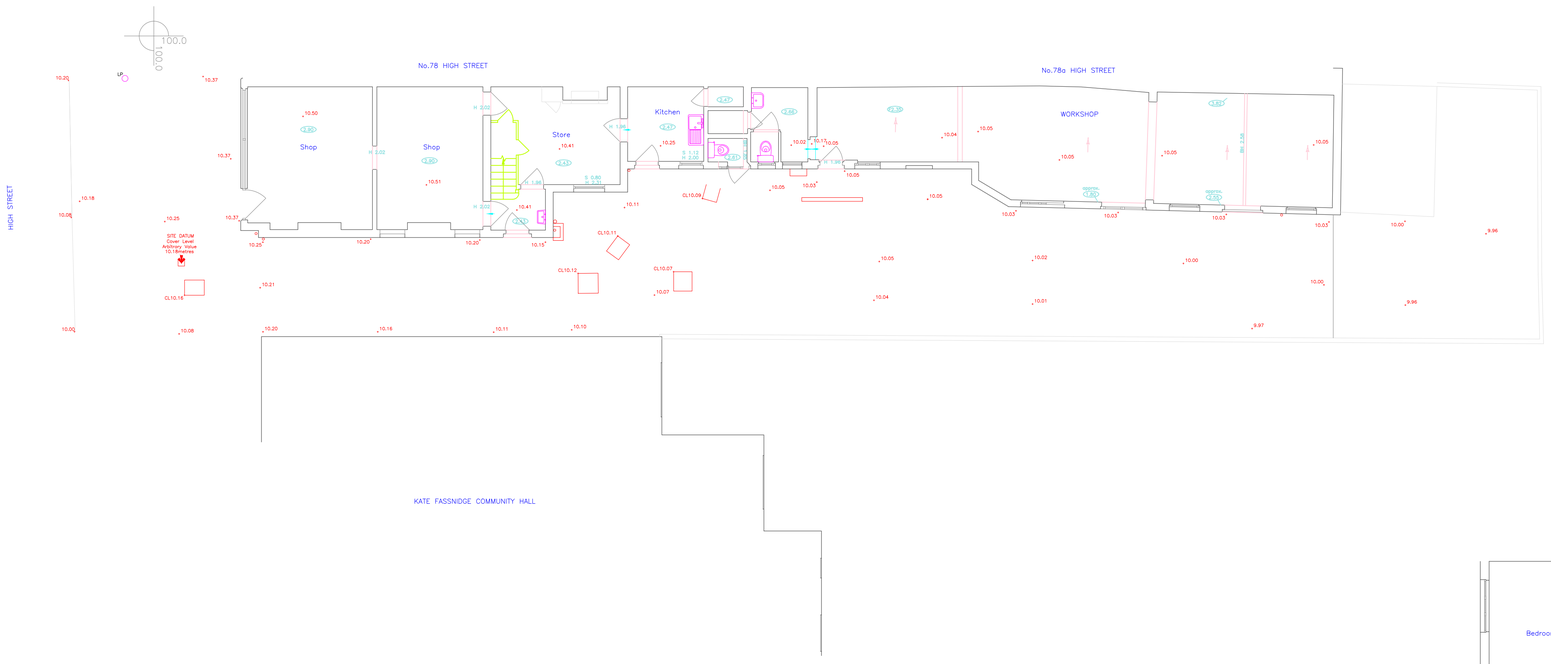

SECTION A – A THROUGH ROOFSPACE

FIRST FLOOR PLAN

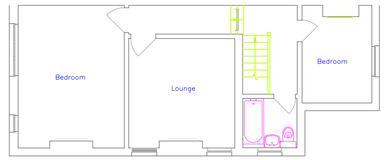

FRONT ELEVATION

SIDE ELEVATION

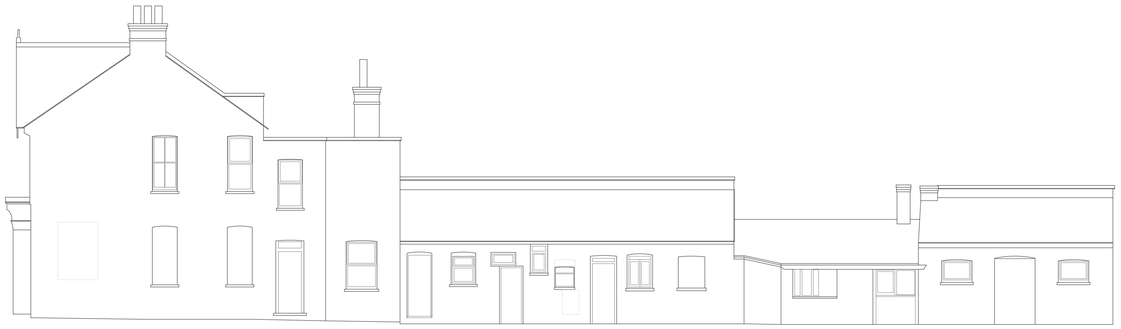

REAR ELEVATION

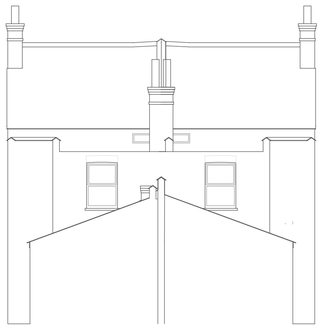

0 10 20m

SCALE 1:100

0 Scale 1:100 5 10m

NORTH

Amendments/Notes

Rev.	Detail	By	Date
A	Additional information	AW	11/03/25
B	Additional information	AW	12/08/25

All dimensions and levels to be checked on site by contractor prior to preparation of shop drawings and commencement of work on site.
This drawing and the copyrights and patents therein are the property of the Architect and may not be used or reproduced without consent.
This drawing is to be read in conjunction with all relevant consultants and/or specialist's drawings/documents and any discrepancies or variations are to be notified to the Architect before the affected work commences.
All works on site are to be carried out fully in accordance with current CDM regulations and recommendations, current Building Regulations, British Standards and Codes of Practice as appropriate.

Project

78 High Street
Northwood

Drawing

Existing drawings

SEABROOK ARCHITECTS
CHARTERED ARCHITECTS
Unit17, Chiltern Court, Ashridge Road,
Chesham, Bucks, HP5 2PX
Tel: 01494 778918
e-mail: info@gsparchitects.co.uk

Drawn By	AW	Date	26/11/24
Checked By	Checked by	Date	Checked date
Approved By	Approved	Scale	1:100 @A1
Drawing No.	6104-EX100	Rev.	