

NOTES

1. All dimensions are to be checked on site prior to the commencement of work and any discrepancy is to be reported to the construction manager before construction.
2. All work is to comply with current Building Regulations and allied legislation.
3. All contractors and sub-contractors must ensure that they have the latest issue of this drawing and details before the commencement of work on site.
4. All materials are to be used and installed in strict compliance with the relevant manufacturers instructions and recommendations.
5. All works on site, managed and implemented as a result of the designs indicated on this drawing, are to be given full consideration for compliance with the Health and Safety (CDM) Regulations in respect of design and implementation on site and no works are to be undertaken if it is considered that compliance with the Building Regulations cannot be achieved.
6. All dimensions shown in millimetres.
7. Footprint of buildings shown at 1.0m above ground level.

LANDSCAPE SPECIFICATION

Landscaping generally to be carried out in accordance with BS.4428. All new trees to be supplied as selected standards unless otherwise noted.

Overall height 3.0-3.5m and 1.8-2.1m, straight stem to BS.3936 Part 1 1992. Trees supplied with bareroots with polythene wrapping or as noted otherwise, and planted in a min of 3.0 litres peat. Planting beds to be excavated and lined with screened topsoil enriched with peat free compost/fertiliser or similar manure 50mm deep, top dressed with 75mm deep forest bark mulch.

Site to be cleared of all builders rubble and rotavated levelled and tilled before planting commences. Front gardens to be turfed and rear gardens seeded.

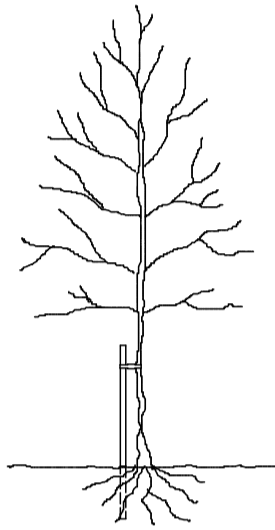
All turfing to BS.3936 1990.

Pernicious weeds are to be treated with trans-located herbicide during growing season (spot treated).

Tree and shrub planting to BS.3936 Part 1 1992.

Sub-soil areas below planting to be de-compacted before planting commences.

Tree protection to be carried out in accordance with BS.5837 2012.



TREE STAKING DETAIL

TREE STAKING SPECIFICATION

For selected standard trees o/a height 3.0-3.5m. Support using stakes extending to 1.0-1.2m above ground and 0.6-0.75m below ground level (depending on ground conditions).

Supported by single non reinforced tie 75mm from top of stake.

Remove stake on onset of or during the second growing season after planting.

DRIVEWAY SPECIFICATION

Driveway to be finished with permeable concrete pavers, finished with a permeable 6mm joint filled with clean crushed stone.

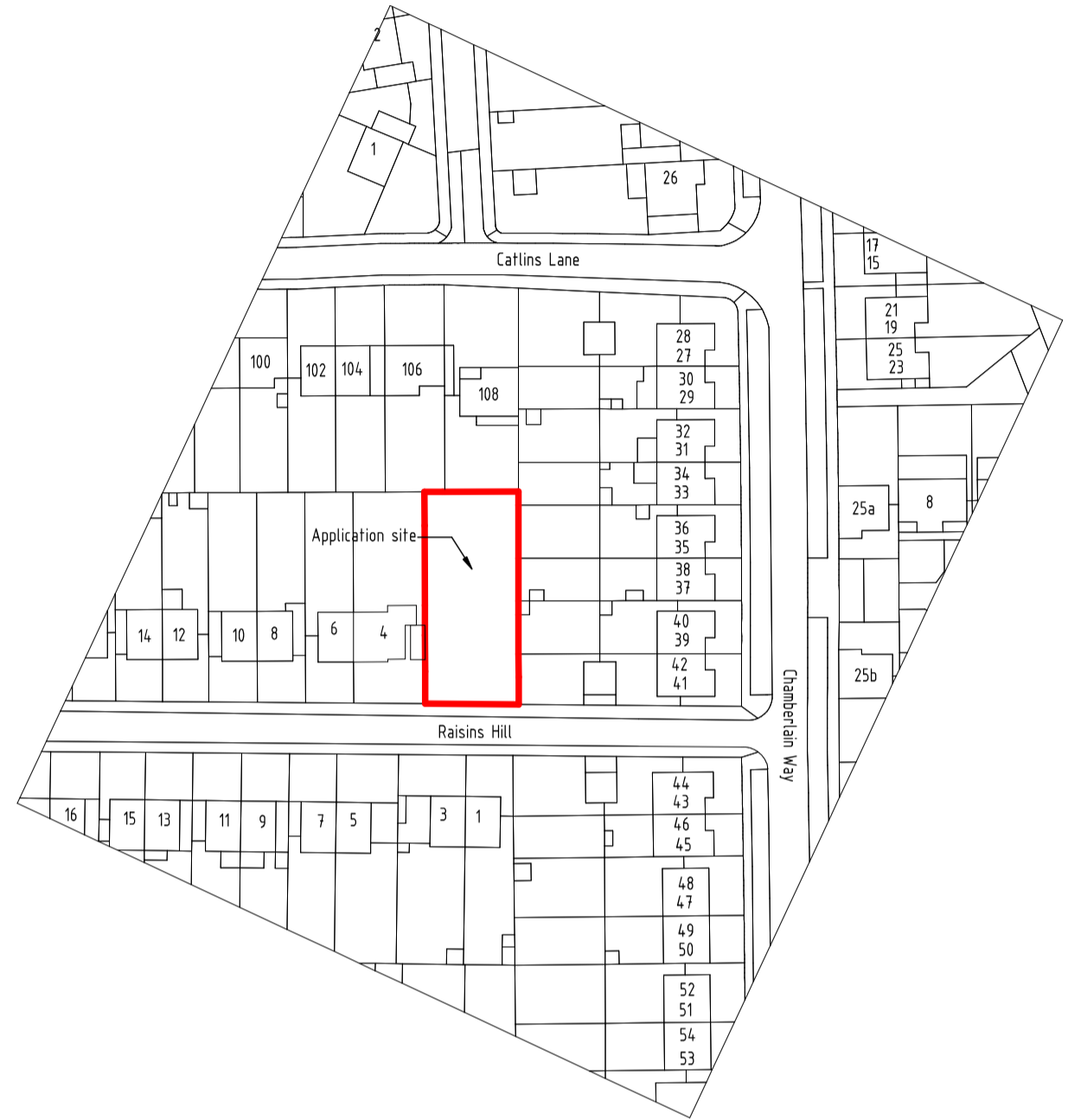
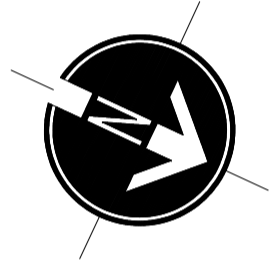
Below the above you need a laying course of a 50mm depth of 6mm clean crushed stone, followed with a sub-base of a 200mm depth of 20mm clean crushed stone with well defined edges. (depth depending on soil conditions)

Pavers to be finished with compatible edgings.

Crossover to be finished in permeable black tarmac. Construction specification in accordance with local authorities requirements.

SCALE BAR (m)

0 2.5 5 7.5 10 12.5



SITE LOCATION PLAN  
SCALE 1:1250

(c) UKMap Copyright. The GeoInformation Group 2017 Licence No. LANDMLON100003121118

SCALE BAR (m)

0 25 50 75 100 125

C	30/07/2018	Topographical boundaries, services and buildings indicated for clarity.
B	13/07/2018	Plot 1 and 2 garage roof reduced and no.4 garage to be rebuilt.
A	31/05/2017	Conservation officer comments added

SITE AREA - 0.068 HECTARES

rev:	date:	description:	
scale:	1: 250	A1	date: 27 / 03 / 2017
drawing no:	1267-P-1 C		drawn: AT
drawing:	PLANNING PROPOSAL SITE LAYOUT AND LOCATION PLAN		
project:	2 RAISINS HILL, EASTCOTE MIDDLESEX HA52BS		
client:	MR SUNDIP SHAH		




DUSEK DESIGN ASSOCIATES LTD  
ARCHITECTURE + PLANNING  
01895 831 103  
info@dusek.co.uk  
www.dusek.co.uk

print history: Wednesday, 8 November, 2023 17:20:46.

C:\Users\ANDY\OneDrive - Documents\DESIGN\DWG\051-1581\0217 - 2 RAISINS HILL\PS\001-PS-1 - PORCH ASSESS.dwg

LEGEND

Proposed two storey building



Proposed single storey building



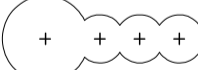
Existing structures to be demolished



Existing trees & planting to remain



Proposed new trees & shrubs



Existing hedging to be removed



Proposed structural slab level

S L 1 0 . 0 0

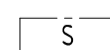
Proposed Levels

10.225

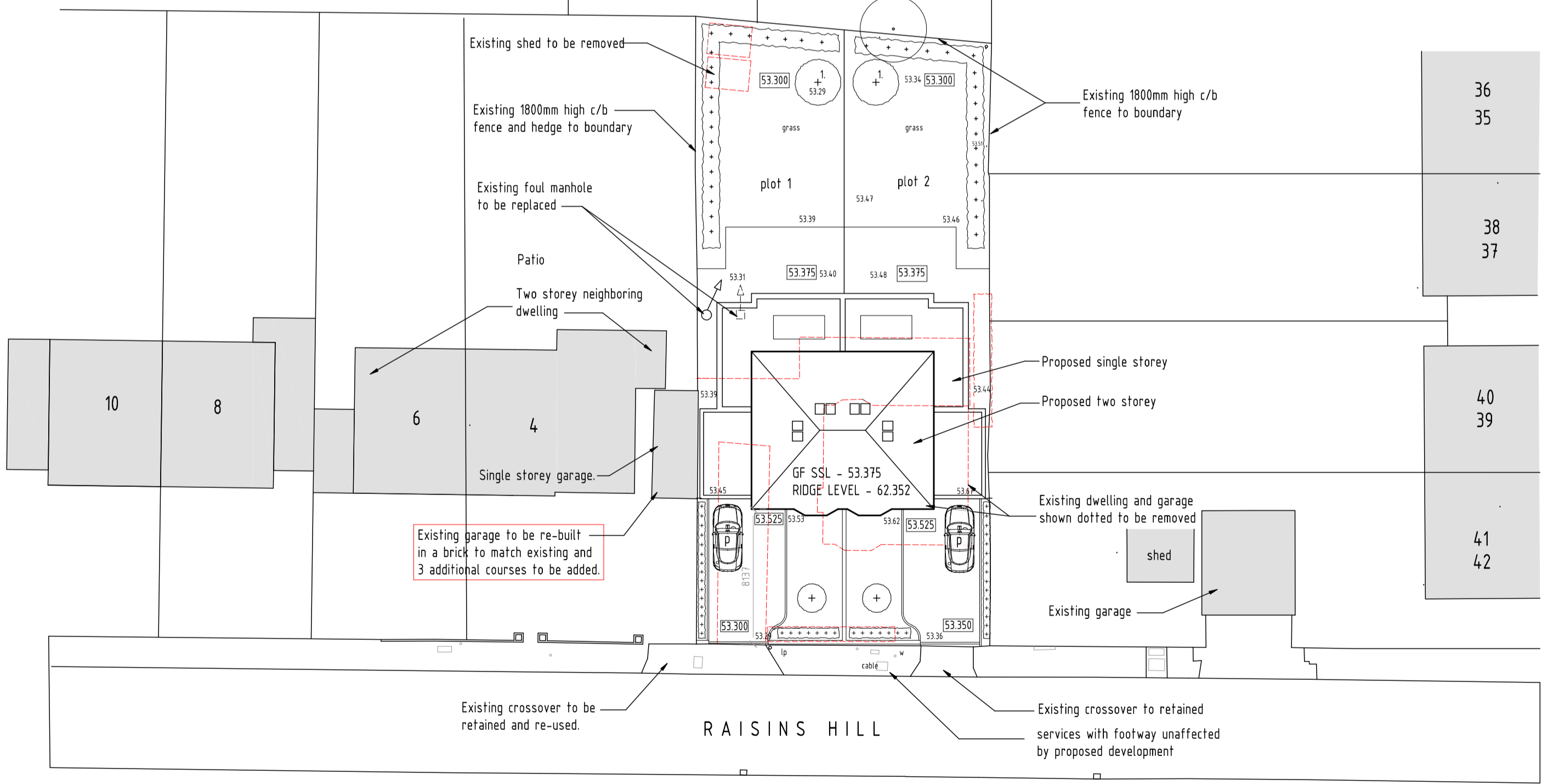
Existing Levels

10.00

Surface water soakaways



refuse and recycling  
collection point



SITE LAYOUT PLAN SCALE 1:250

SCALE BAR (m)

0 5 10 15 20 25

SCALE BAR (m)

0 5 10 15 20 25

APPROVED UNDER - 32216/APP/2018/2626