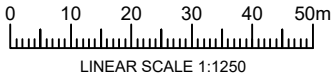


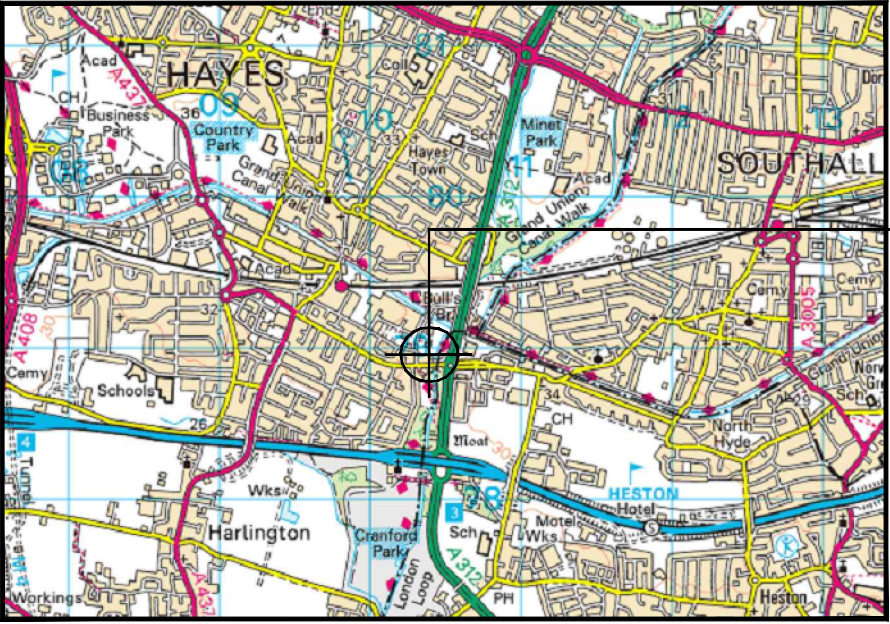
BLOCK PLAN




Reproduced from Ordnance Survey Promap Data
© Crown Copyright 2015 Licence No. 100020449



GOOGLE MAPS QR CODE



LOCATION PLAN



LINEAR SCALE 1:50000



PHOTOGRAPH OF
EXISTING SITE

ALL DIMENSIONS ARE IN mm UNLESS NOTED OTHERWISE

N.G.R

E 510343

N 178900

NOMINATION REFERENCE: N/A

CONCESSION/FIXIT REQUIRED?

YES

NO

REASON FOR CONCESSION/FIXIT:
N/A

ICNIRP DETAILS

IN ACCORDANCE WITH WITH IN ACCORDANCE WITH WIG EMF POLICY
W19-EMC-0011-01TS_V0.1

SITE DESIGN CATEGORY

GROUND LEVEL - PUBLIC ACCESS

ROOFTOP - WORKER ONLY ACCESS

ADJACENT TOWER - WORKER ONLY ACCESS

ICNIRP CONTROL MEASURE (IF REQUIRED):
NO CONTROL MEASURE REQUIRED

DEPENDENCIES FOR DETAILED DESIGN/BUILD

ASBESTOS SURVEY	YES	NO
CHERRY PICKER SURVEY (DESIGN)	YES	NO
COMMS SERVICE ALTERATION	YES	NO
GDC CALCS - TOWER (GF OR RT STUB) / POLE (RT)	YES	NO
GDC CALCS - EXISTING FREE STANDING FRAME	YES	NO
GDC CALCS - PROPOSED FREE STANDING FRAME	YES	NO
GDC CALCS - EXISTING MONOPOLE HD BOLTS	YES	NO
GEOTECH AND/OR TRIAL DIG	YES	NO
ICNIRP CONTROL MEASURES	YES	NO
INTRUSIVE SURVEY	YES	NO
MEWP/CRANE/SCAFFOLD REQUIREMENTS	YES	NO
REC SERVICE ALTERATION	YES	NO
STAT SEARCHES	YES	NO
GPRS REQUIREMENT	YES	NO
TENSILE PROOF TESTS (EXISTING POLES)	YES	NO
TENSILE PROOF TESTS (NEW POLES)	YES	NO
TOWER CLIMB	YES	NO
SAFETY SIGNAGE REFRESH	YES	NO
WIG PROVIDE NEW POP REC SUPPLY	YES	NO
FABRICATION DRAWINGS REQUIRED	YES	NO
SECURITY MEASURES REQUIRED	YES	NO

COLOUR CHART

BLACK

TEXT, EXISTING BUILDINGS, TOWERS, STRUCTURES, TREES, ETC.

YELLOW

ACCESS ROUTE

I	BBUs UPDATED WITHIN CABINET	DA	RN	06.08.2024
H	TAKEN BACK TO GA FOR PLANNING	HA	RN	25.07.2024
G	CONSTRUCTION ISSUE	HA	RN	16.07.2024
F	ACTIVE ANTENNAS UPDATED TO AIR 3268 B78Y	DA	RN	11.06.2024
E	SECTOR 3 UPDATED TO 32T32R	DA	RN	02.05.2024
REV	DESCRIPTION OF REVISION	BY	CH	DATE

DESIGN CONSULTANT	WIG PROJECT NUMBER
IMPLEMENTAL LTD.	MBNL-B-R033-13-UPGRADE

Wireless Infrastructure Group

EE	MBNL	3UK
60771	HGN017	UB0139

SITE NAME AND ADDRESS

NORTH HYDE

NORTH HYDE GARDENS

HAYES

SOUTHALL

UB3 4QS

DRAWING TITLE:

LOCATION AND BLOCK PLANS

PURPOSE OF ISSUE:

PLANNING

DRAWING NUMBER:

100

SCALE:	DRAWN:	DATE:	REV:
AS SHOWN @ A3	DA	09.11.2023	I
CHECKED:	DATE:	APPROVED:	DATE:
RN	09.11.2023	MP	09.11.2023