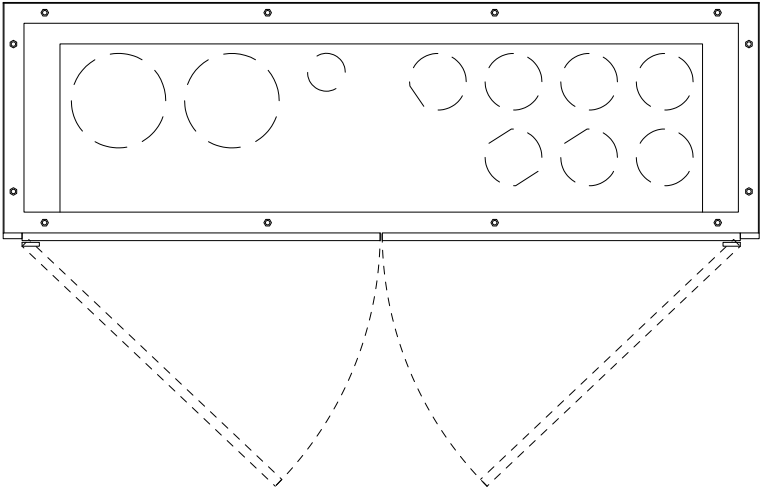


DISCOVER ARCHITECTURE^o

DETAILED DRAWINGS

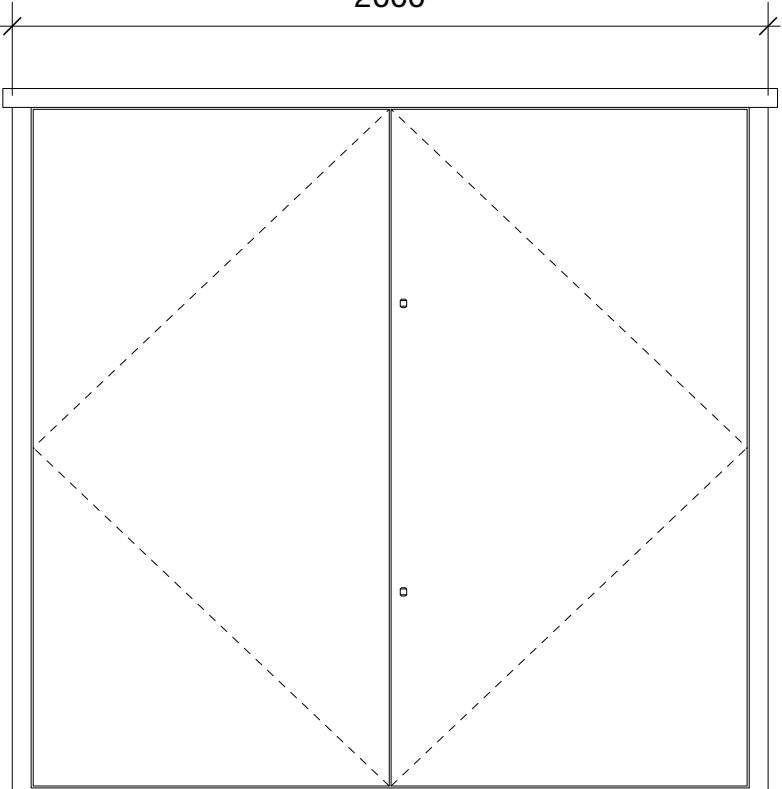
LV FEEDER PILLAR - ELEVATIONS & PLAN

SCALE: 1:20




PLAN


2000



FRONT



SIDE



REAR



hello@discoverarchitecture.co.uk

+44 20 3883 9594
+44 7791 938763

99%

Planning
Success
Rate

900+

Successful
Projects

SYMBOLS
Any comedic drawing symbols are purely for your enjoyment and may or may not represent the lives of our senior staff.

DIMENSIONS
Discover Architecture LTD takes no responsibility for dimensions obtained by scaling from this drawing. If no dimension is shown the recipient must ascertain the dimension by site measurement. Supply of the drawing in digital form is solely for convenience and no reliance may be placed on any digital data.

COPYRIGHT
This drawing is the property of Discover Architecture Ltd. No disclosure or copy of it may be made without the written permission of Adventure in Architecture Ltd.

DWG POLICY
DWG files are property of Discover Architecture Ltd and will not be shared unless previously agreed.

DO NOT SCALE FROM THIS DRAWING
Unless specifically marked 'construction' these drawings are not construction drawings and should not be built from.

DISCREPANCIES
Any discrepancies found on these drawings should be notified to Discover Architecture LTD immediately.

ASSUMED BOUNDARIES
Site boundaries are either assumed from existing boundaries or taken from OS data. Freeholders should check their title plans.

REVISIONS
Discover Architecture LTD typically allow one set of drawings revisions per stage.

DRAWING STAGE/ PURPOSE

- 1 - BRIEF & FEASIBILITY
- 2 - CONCEPT, DESIGNS & PRE APP
- 3 - DESIGN & PLANNING SUBMISSION
- 4 - TECHNICAL DETAILS & DRAWINGS
- 5 - ON SITE CONSTRUCTION
- 6 - FINAL COMPLETION/ SUMMIT
- 7 - USE & EVALUATE

PLEASE NOTE STAGE APPOINTMENT MAY VARY

3 - DESIGN & PLANNING SUBMISSION

REV.	DATE	AMMENDMENT
P1	26/06/2025	Planning Issue

652 VICTORIA ROAD

568 202 P1
PROJECT DWG REV