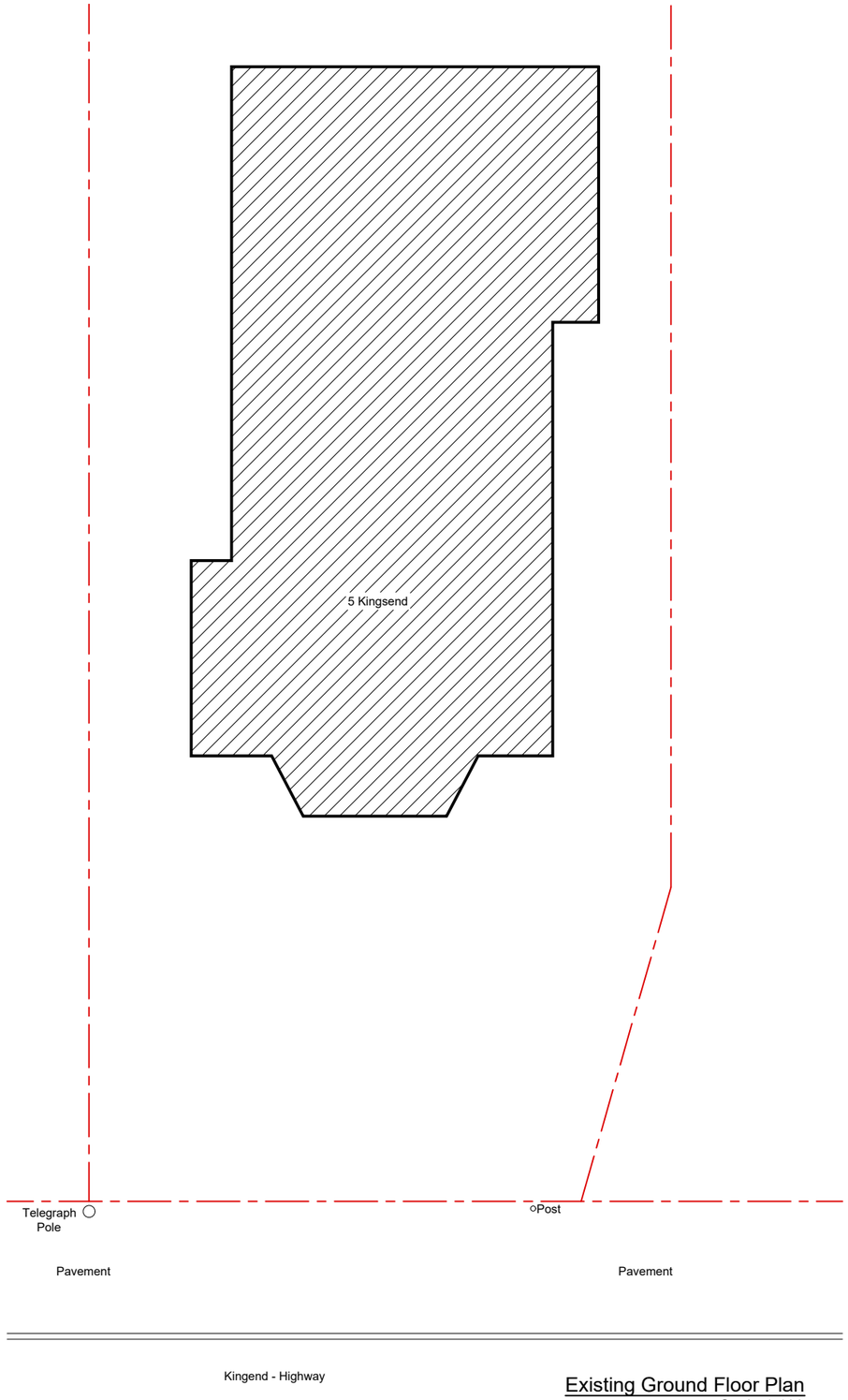

Existing Ground Floor Plan
Scale 1:100

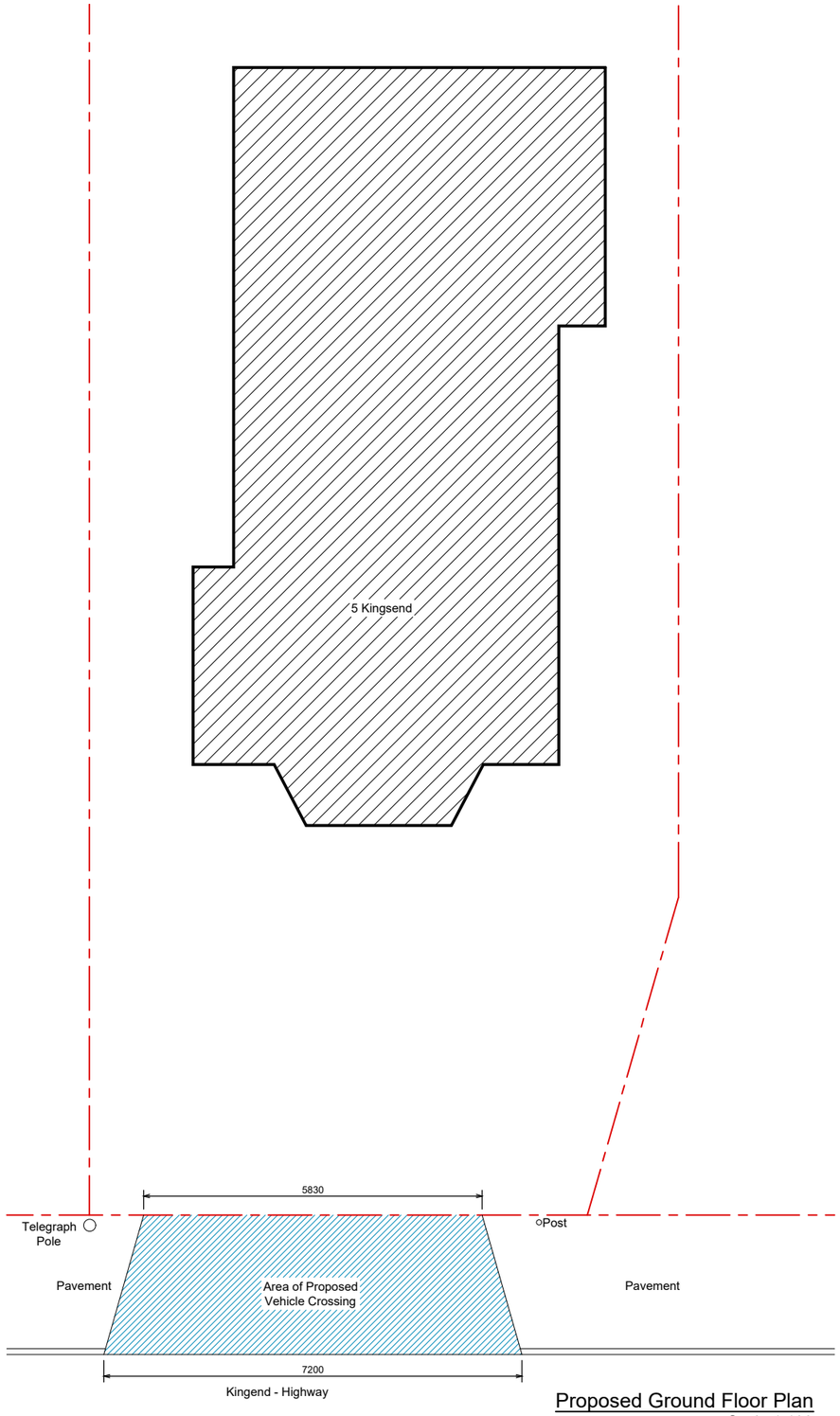

Proposed Ground Floor Plan
Scale 1:100

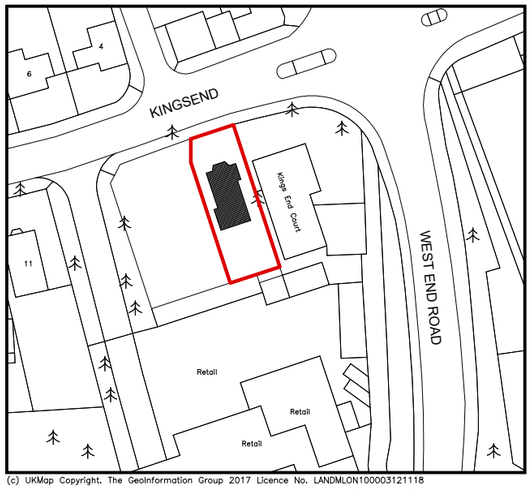

(c) UKMap Copyright. The GeoInformation Group 2017 Licence No. LANDMLON100003121118

Location Plan Scale 1:1250

0 25m 50m

Please note that construction must only commence once planning, building control and any other approvals have been received. It is the responsibiltity of the owner/contractor to commence prior to these approvals.

0 1 2 3 4 5 10m

Legend	
Walls Removed	
New Walls	
Existing Walls to Remian	
Roof Structure	
Sound Seperating Walls	
Boundary	

IMPORTANT GENERAL NOTE
The specification is to be read in conjunction with the plans/section details, and other associated Structural details as may be provided.
All work is to be carried out to the Local Authority Planning and Building Regulations Approval, and the Codes of Practice and British Standards as necessary.
All dimensions, levels, sizes, positions and locations of particulars as indicated on drawings are to be verified by the appointed Contractor on site prior to engaging in works. Any discrepancies must be reported to the Architect/Surveyor/Engineer or responsible person/s immediately.
The Contractor is responsible for ensuring compliance with the CDM Regulations, and appropriate Health & Safety on site precautions.
The Client/Building Owner must obtain any necessary PARTY WALL AGREEMENTS, prior to engaging in the works on site.

Revision	Date	Description

Paper Size: A3

Scale: 1:100

Revision: 1st

May-18

Drawn By/Checked By: AP

Construct 360 Ltd, Trading as:
DontMoveExtend.com®
Planning Permission Specialists
info@DontMoveExtend.com
Tel: 0208 206 0011

Site Address
5 Kingsend
Ruislip
HA4 7DD

Existing and Proposed Drawings

Drawing Number
KE5-02-1001

COPYRIGHT© 2018

DontMoveExtend.com and the Red Box are Registered Trade Marks Of Construct 360 Ltd