

FIGURE 2

Exploratory Hole Location Plan in Relation to Existing Buildings



Reproduced from the Ordnance Survey map with permission of the Controller of His Majesty's Stationary Office, Crown Copyright.
Licence No. 100012585

= Window Sample Locations = Site Boundary

Client Hillingdon Borough Council	Project Charville Lane	Job No CGK/00808
	Title Exploratory Hole Location Plan in Relation to Existing Buildings	Figure 2

FIGURE 3

Exploratory Hole Location Plan in Relation to Proposed Development



Reproduced from the Ordnance Survey with permission of the Controller of Her Majesty's Stationary Office, Crown Copyright.

Licence No. 100012585

Proposed site plan reproduced from Hunter & Partners Limited Site Plan

 = Window Sample Locations  = Site Boundary


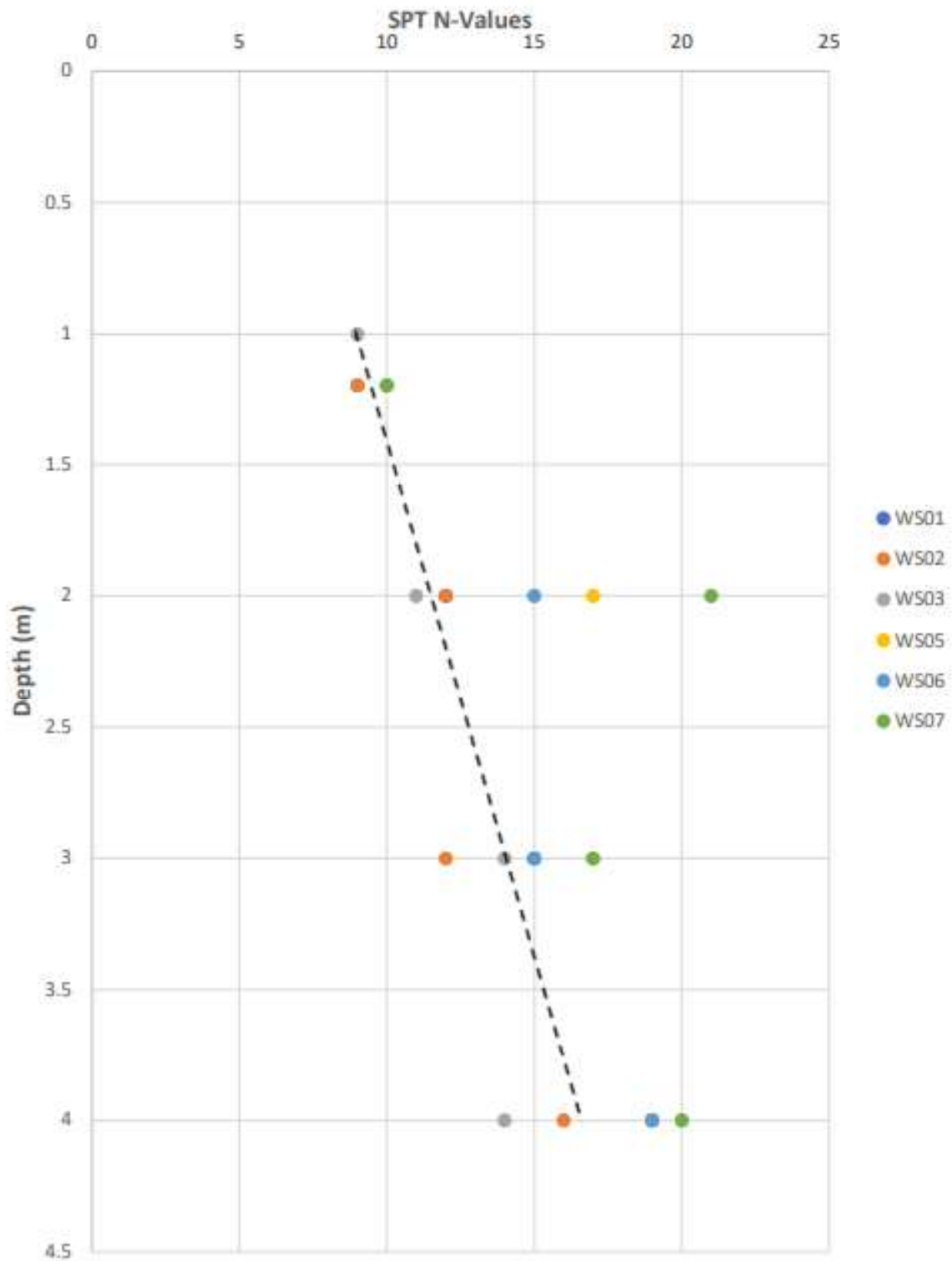
Client Hillingdon Borough Council	Project Charville Lane	Job No CGK/00808
 Part of the CTS Group	Title Exploratory Hole Location Plan in Relation to Proposed Development	Figure 3

FIGURE 4

Standard Penetration Tests (SPT)




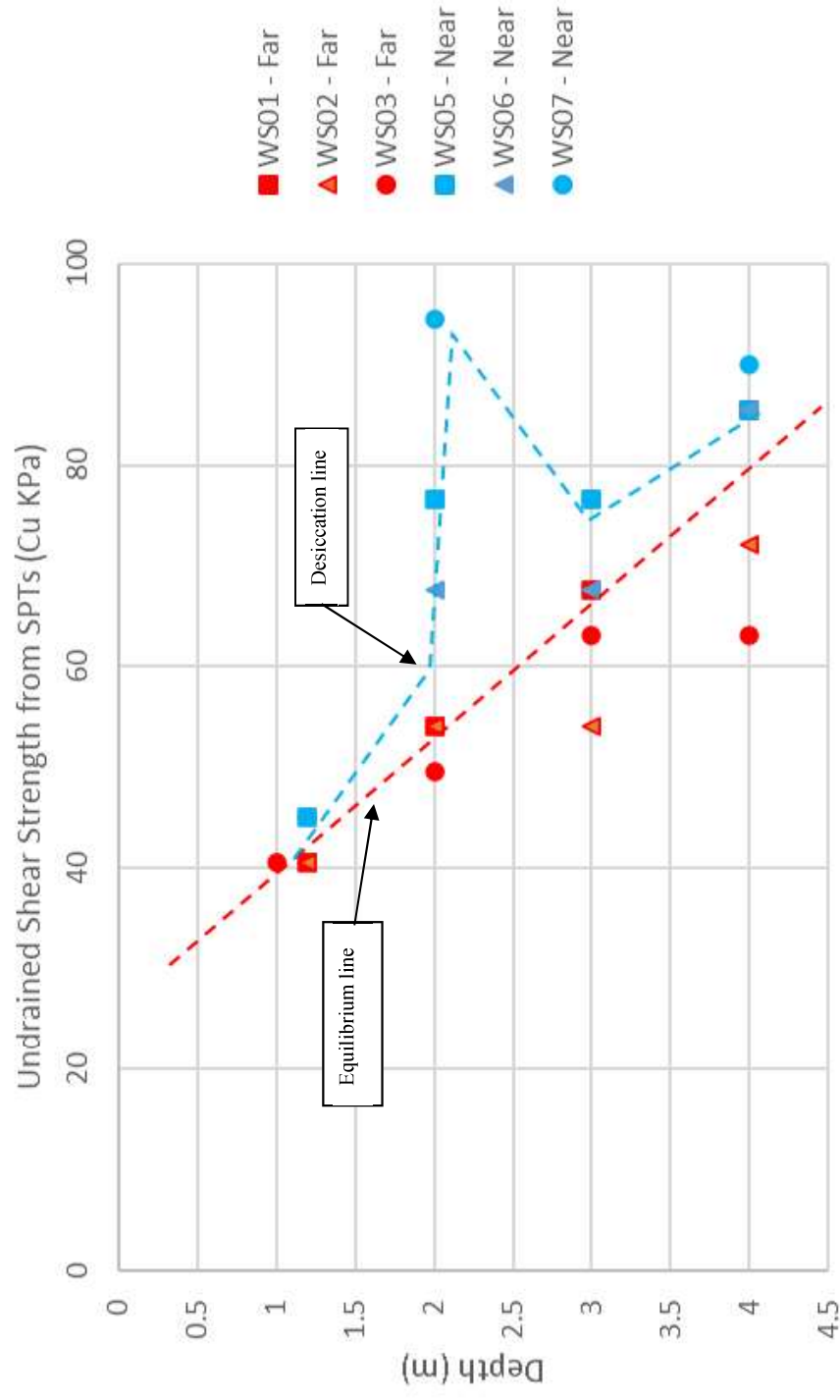

Client Hillingdon Borough Council	Project Charville Lane	Job No CGK/00808
 Part of the CTS Group	Title Standard Penetration Test (SPT) N-Values	Figure 4

FIGURE 5

Undrained Shear Strength from SPTs



Client Hillingdon Borough Council	Project Charville Lane	Job No CGK/00808
	Title Undrained Shear Strength from SPTs (Cu KPa)	Figure 5