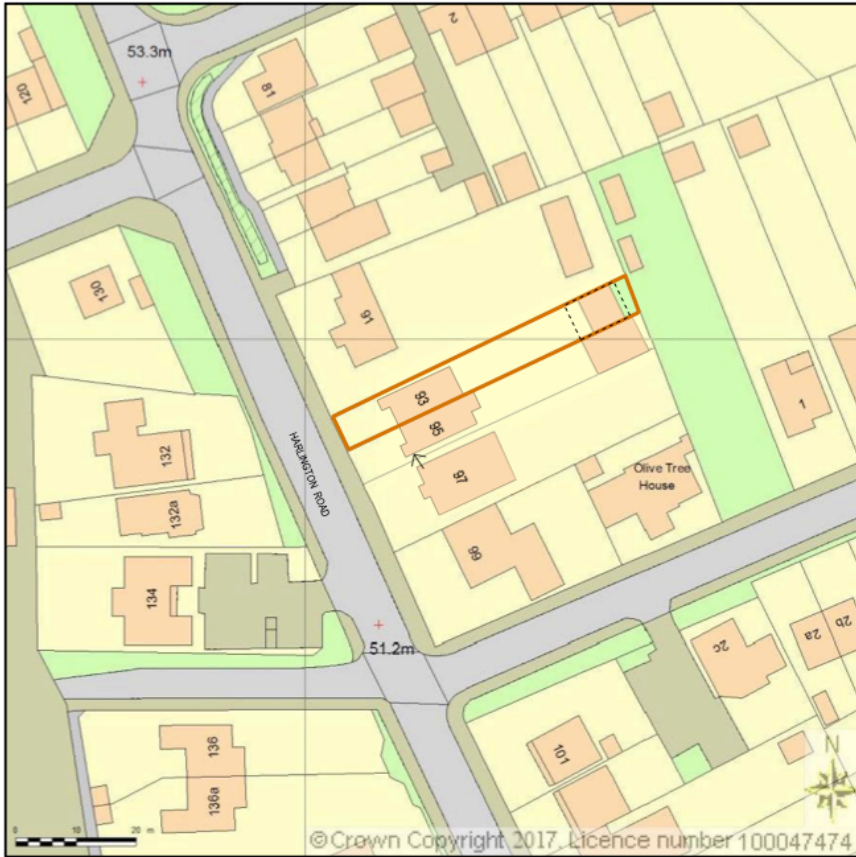


LAWFUL CERTIFICATE APPLICATION

FOR DEMOLITION OF EXISTING GARAGE, PROPOSING GARAGE, & OUTBUILDING USED AS GYM

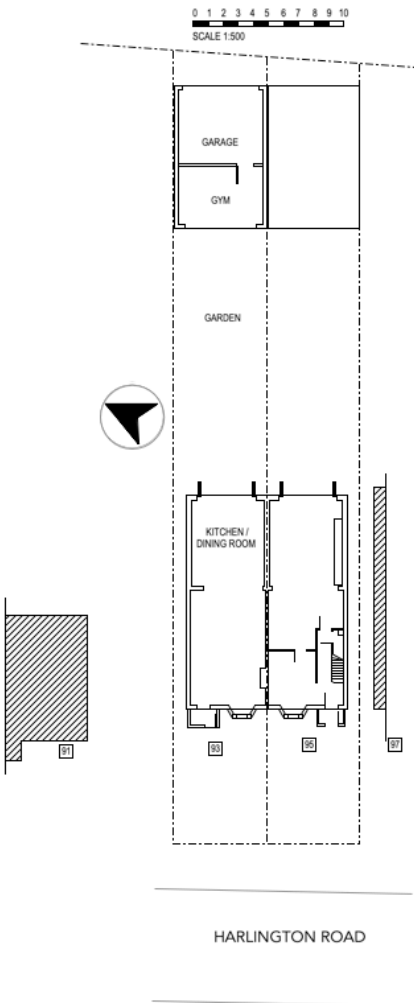
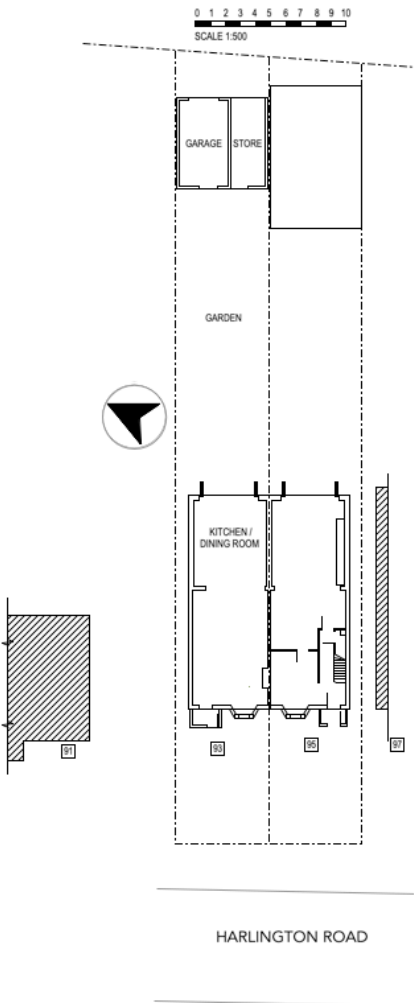


SITE LOCATION PLAN
AREA 2 HA
SCALE 1:1250 on A4
CENTRE COORDINATES: 507321, 182385



Supplied by Streetwise Maps Ltd
www.streetwise.net
Licence No: 100047474
14/07/2020 13:48

LOCATION PLAN
SCALE - 1: 1250.



SITE PLAN
SCALE - 1: 500.

					No.	DESCRIPTION				DATE	
MR & MRS LINDER 93 HARLINGTON ROAD UXBRIDGE UB8 3HZ	NOTES:	Client MR & MRS LINDER			Scale 1 : 500. 1 : 1250.		Size A3	Drawing Title LOCATION AND SITE PLAN			
		Job Title 93 HARLINGTON ROAD, UXBRIDGE. UB8 3HZ			Drawn by JSH			Drawing No. 10289		P	01
	NOT FOR CONSTRUCTION			Date MAY 2023							