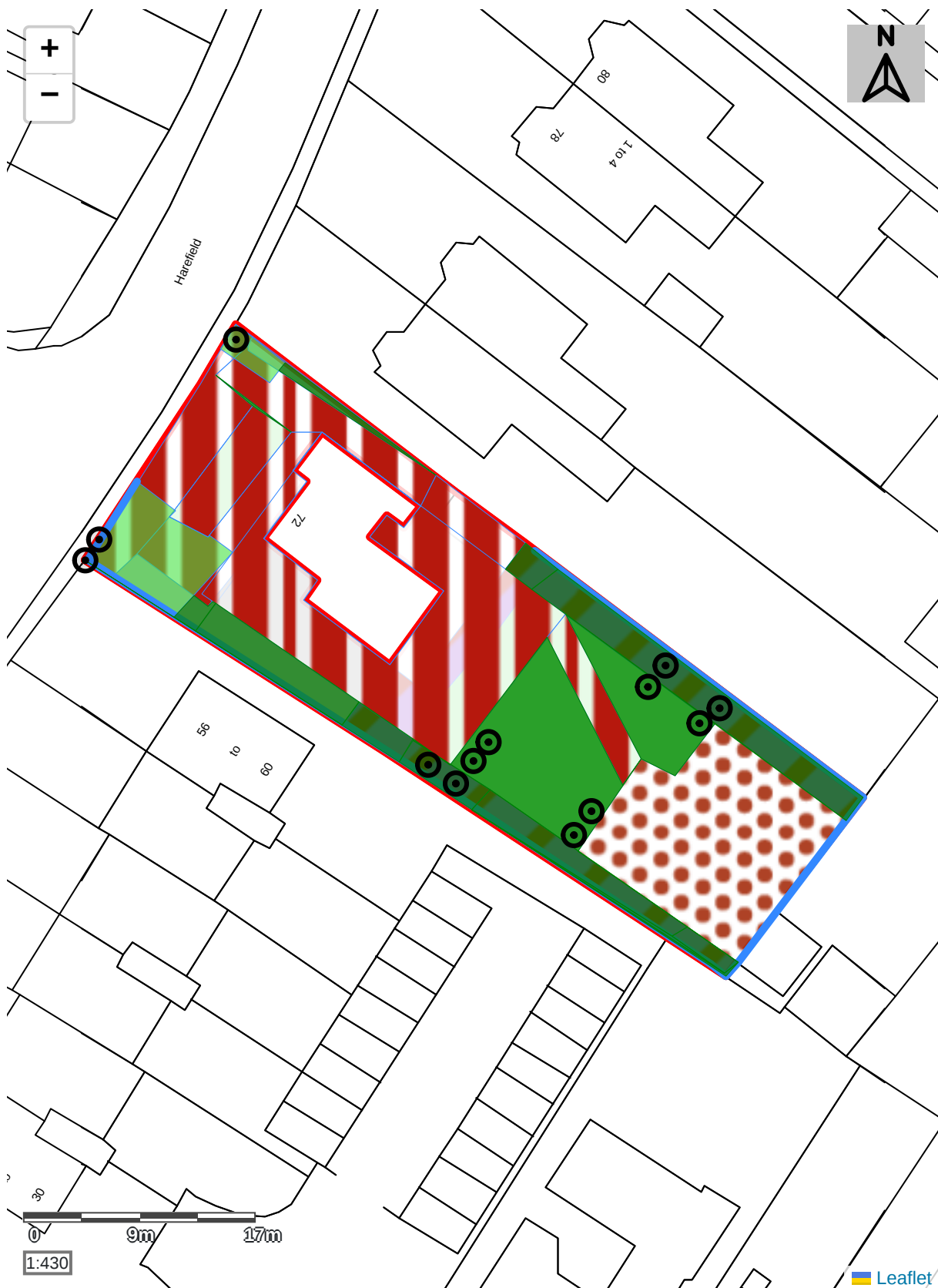


Annex Baseline Map













Annex
Map Image








Onsite Habitat Plan | Symbolology

All symbology based on UKHAB recommendations.





CROPLAND | Area-based habitats

	Arable field margins cultivated annually
	Arable field margins game bird mix
	Arable field margins pollen and nectar
	Arable field margins tussocky
	Cereal Crops
	Winter stubble
	Horticulture
	Intensive orchards
	Non-cereal crops
	Temporary grass and clover leys


GRASSLAND | Area-based habitats

	Bracken
	Modified grassland
	Other lowland acid grassland
	Other neutral grassland
	Upland acid grassland




HEATHLAND & SCRUB | Area-based habitats

	Blackthorn scrub
	Bramble scrub
	Gorse scrub
	Hawthorn scrub
	Hazel scrub
	Mixed scrub
	Rhododendron scrub
	Other sea buckthorn scrub
	Willow scrub




COASTAL SALTMARSH | Area-based habitats

	Artificial saltmarshes and saline reedbeds
---	--



















LAKES | Area-based habitats

	Ornamental lake or pond
	Ponds (non-priority habitat)
	Reservoirs





SPARSELY VEGETATED LAND | Area-based habitats

	Ruderal/Ephemeral
	Other inland rock and scree
	Tall forbs










URBAN | Area-based habitats

	Allotments
	Artificial unvegetated, unsealed surface
	Bioswale
	Biodiverse green roof
	Built linear features
	Cemeteries and churchyards
	Developed land; sealed surface
	Intensive green roof
	Ground level planters
	Other green roof
	Introduced shrub
	Rain garden
	Actively worked sand pit quarry or open cast mine
	Sustainable drainage system
	Unvegetated garden
	Vacant or derelict land
	Vegetated garden
	Bare ground



WOODLAND AND FOREST | Area-based habitats

	Other coniferous woodland
	Other Scot's pine woodland
	Other woodland; broadleaved
	Other woodland; mixed

INTERTIDAL SEDIMENT | Area-based habitats

	Littoral coarse sediment
	Artificial littoral coarse sediment
	Artificial littoral mud
	Artificial littoral sand
	Artificial littoral muddy sand
	Artificial littoral mixed sediments
	Artificial littoral seagrass
	Artificial littoral biogenic reefs
	Littoral sand

ENHANCED AREAS | Area-based habitats

	Enhanced modified grassland
	Created modified grassland

HEDGEROW AND LINE OF TREES | Linear habitats

	Hedgerow and green walls
---	--------------------------

OTHER

	Urban/rural tree
---	------------------