

AERIAL VIEW

Site shown
in red



Description of proposed works

- First floor
- Loft staircase

- Internal alterations
- Loft floor
- Make habitable

- Rear dormer

- Rooflights

Drawing nos.	scale	Description
01	1:1250	Title sheet & Location Plan

Existing

- 02
-
- Aerial Photos
- 03
- 1:100
- Ground floor plan
- 04
- 1:100
- First floor plan
- 05
- 1:100
- Roof plan
- 06
- 1:100
- Elevations Front and rear
- 07
- 1:100
- Elevations Side
- 08
-
- Photos - front, rear &
garden views

Proposed

- 09
- 1:100
- First floor plan
- 10
- 1:100
- Loft floor plan
- 11
- 1:100
- Roof plan
- 12
- 1:100
- Elevations - front and rear
- 13
- 1:100
- Elevations - sides

Approx. areas

- Existing
- Site area

-

500

sq. meters.
- Ground Floor

-

100

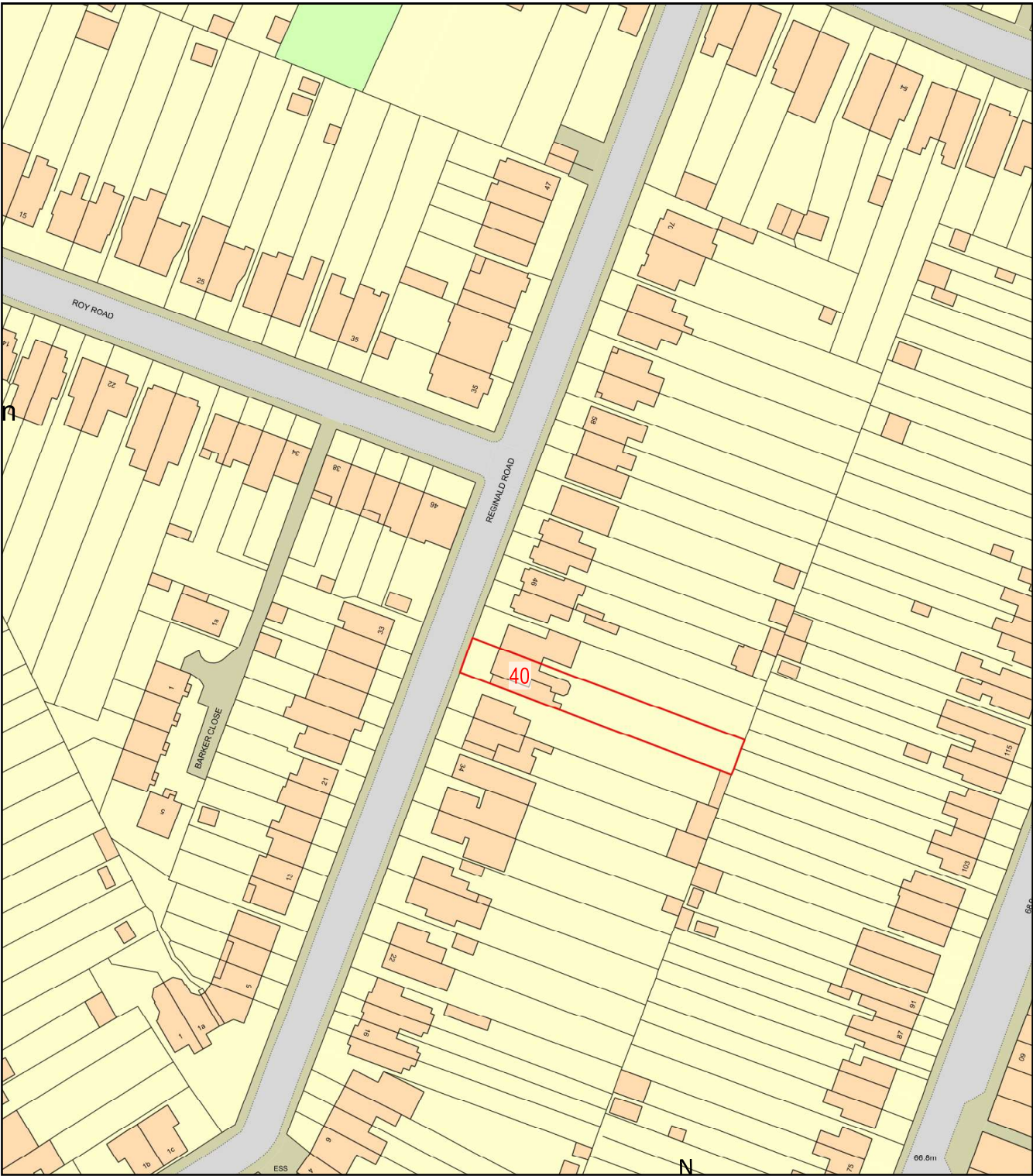
sq. meters.

- Proposed:
- Loft floor

-

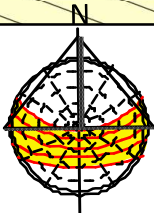
34

sq. meters.



LOCATION PLAN

Site boundary
shown in red

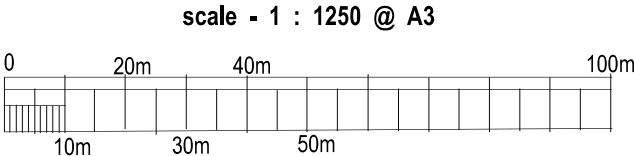


DRAWING TITLES
&
LOCATION PLAN

Purpose - Permitted development planning application



tel : 0796 222 3141
email : sandeep@sskarchitects.co.uk



All dimensions to be checked on site. All omissions & discrepancies to be reported to the designer.	PROJECT: 40 Reginald Road, Northwood, HA6 1EE	DATE: 15/11/2022
SSK architects owns the copyright of this drawing which must not be reproduced in whole or part without the written permission. ©	DWG NO: TITLE SHEET 01	REVISION: