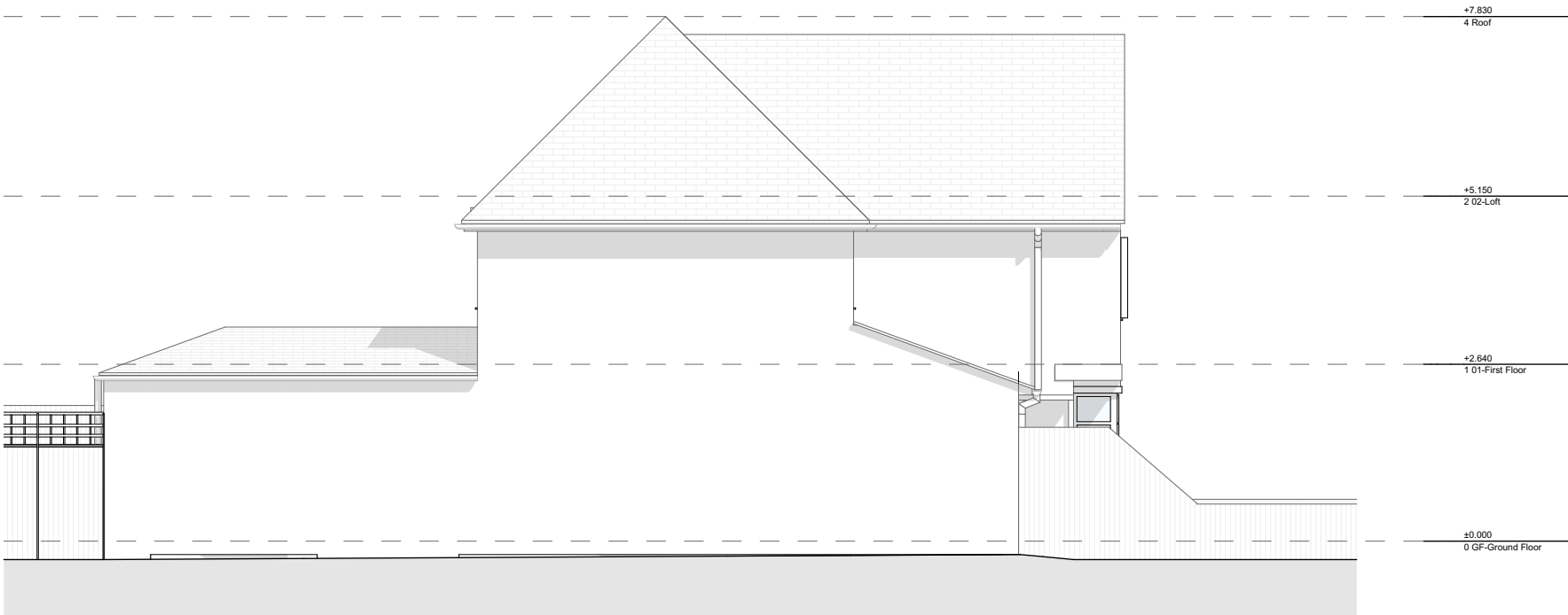
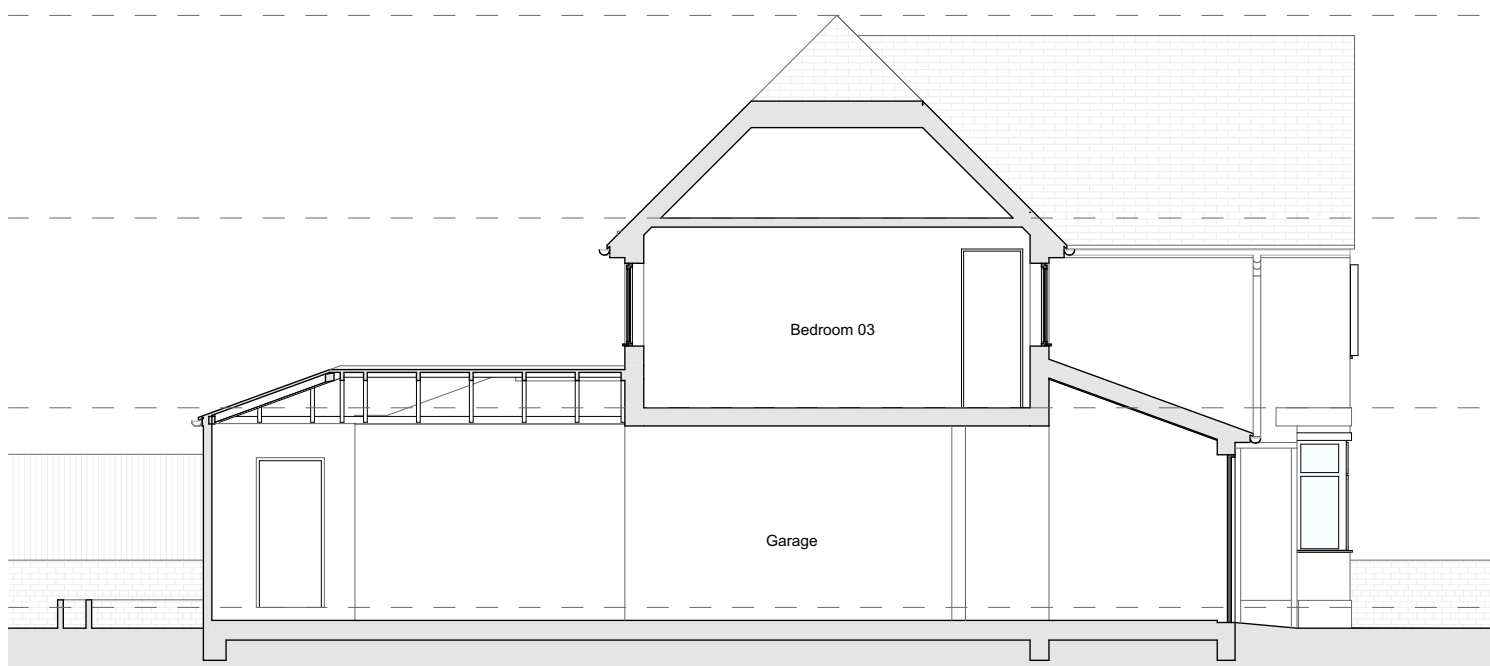


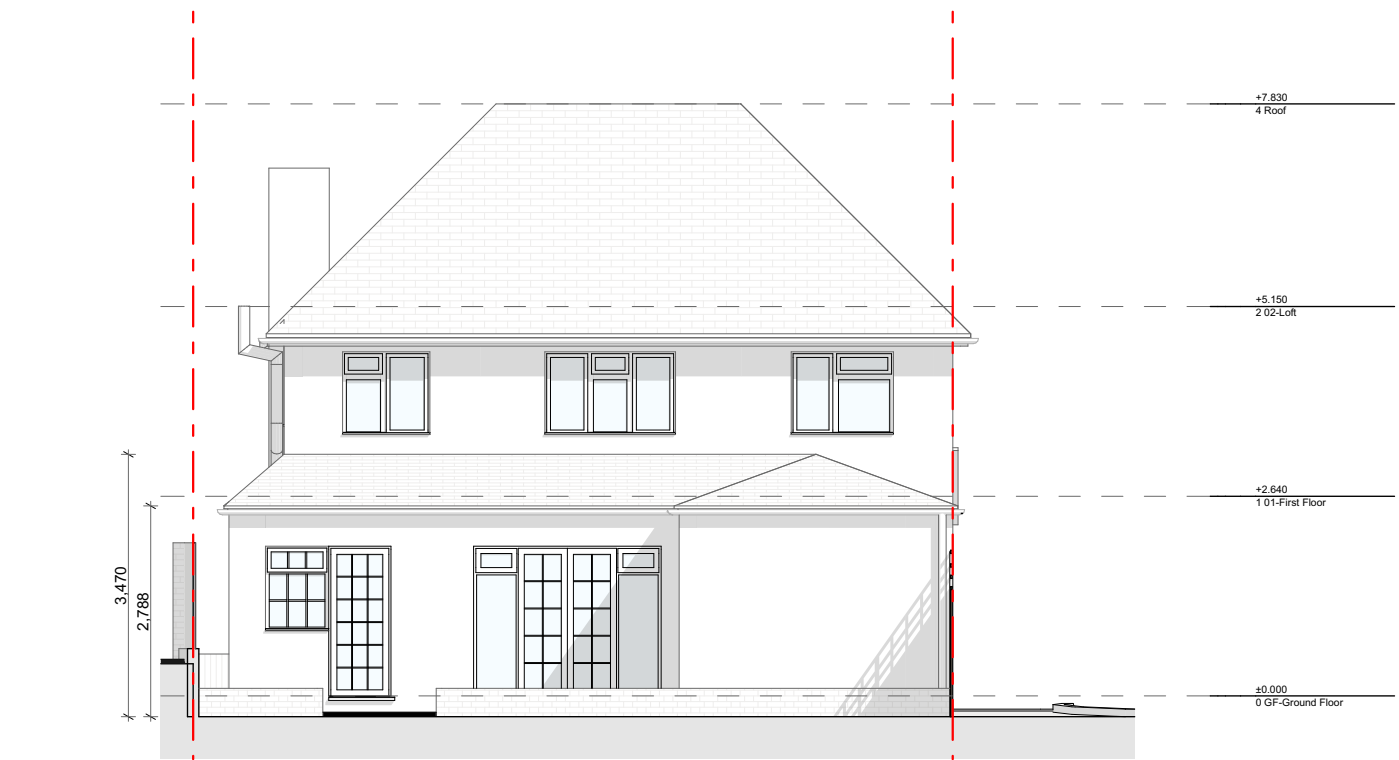
Existing Front Elevation 1:100



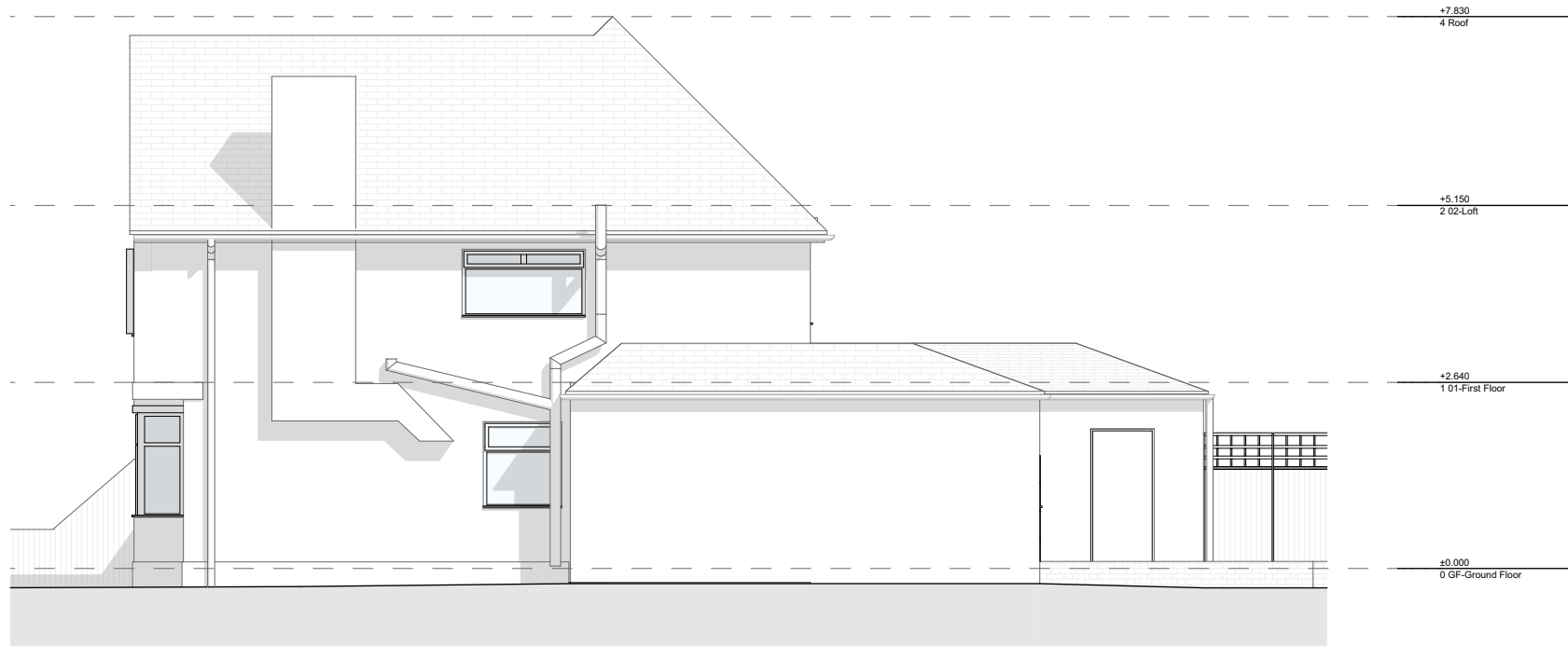
Existing Side Elevation 1:100



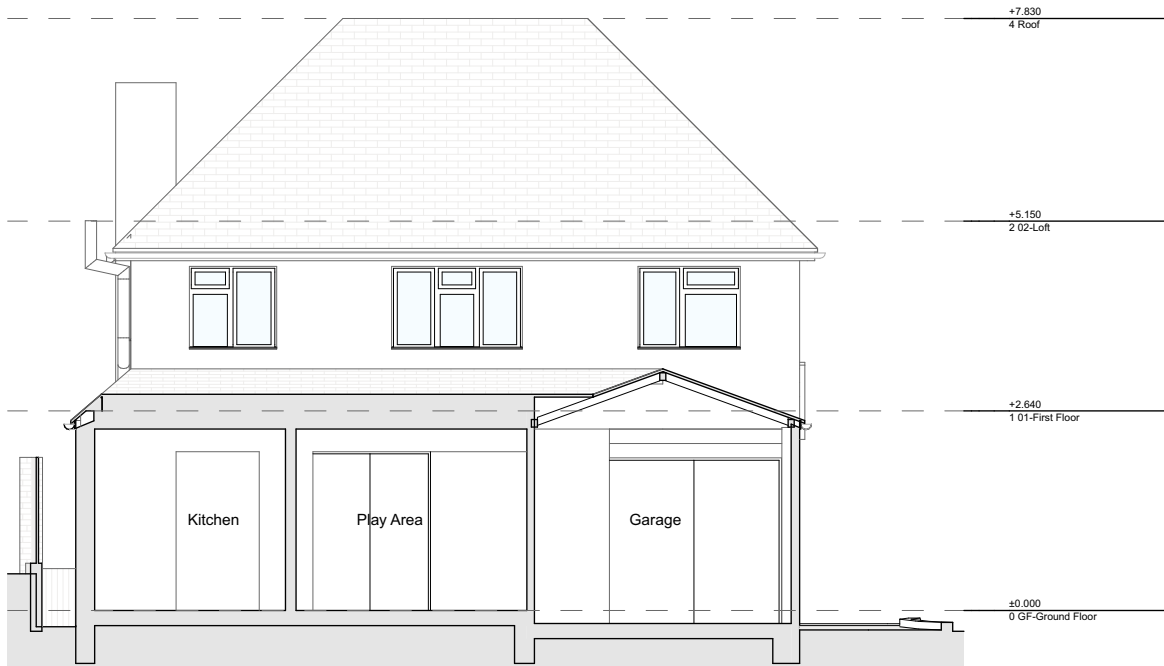
Existing Section A 1:100



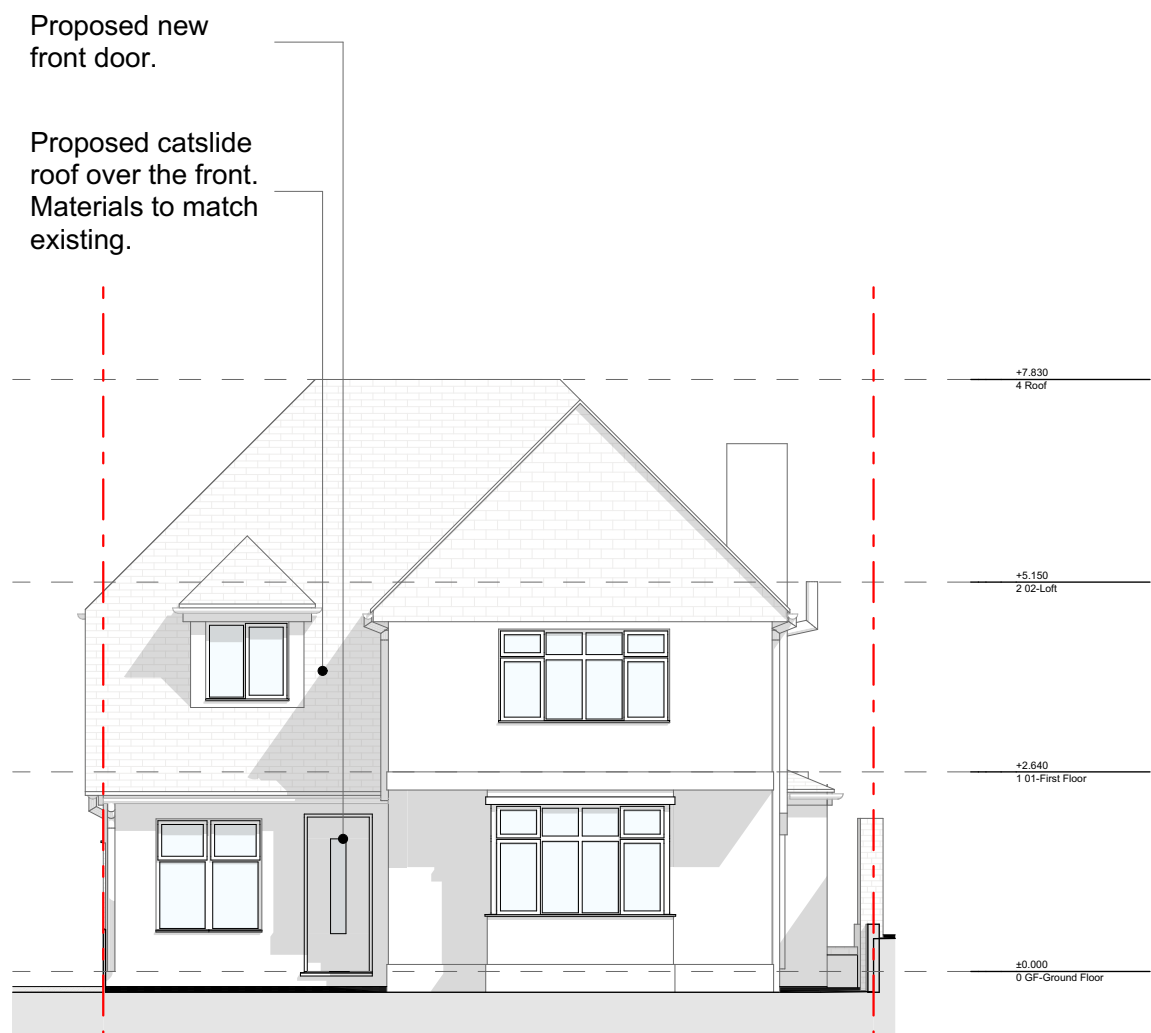
Existing Rear Elevation 1:100



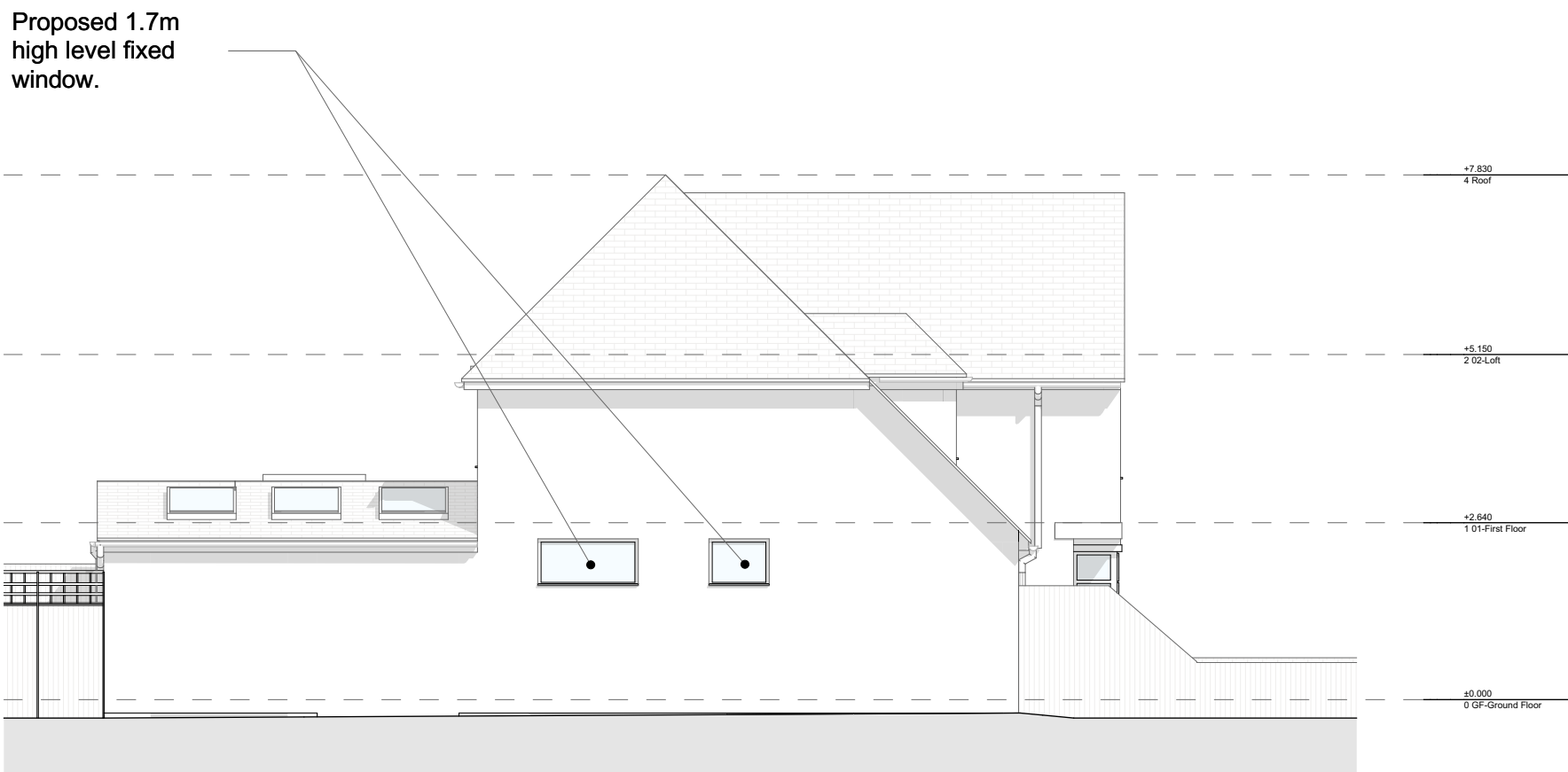
Existing Side Elevation 1:100



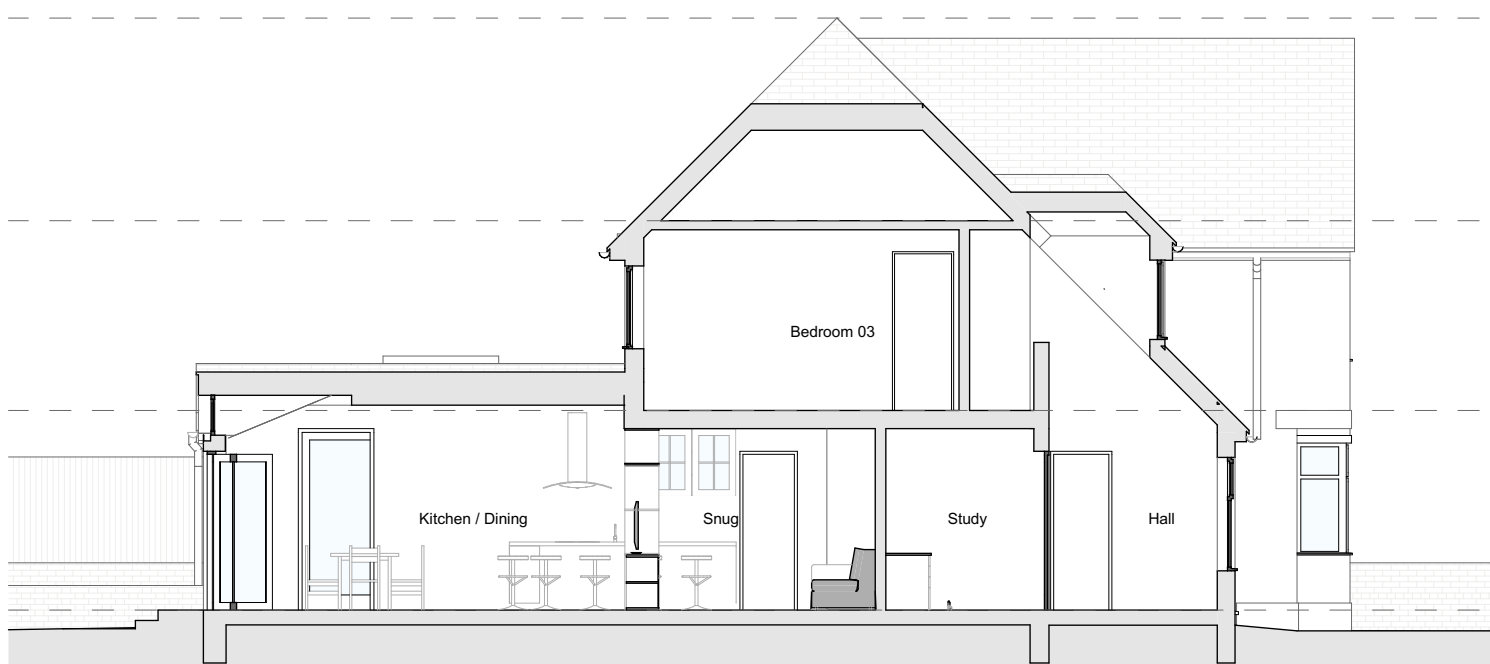
Existing Section B 1:100



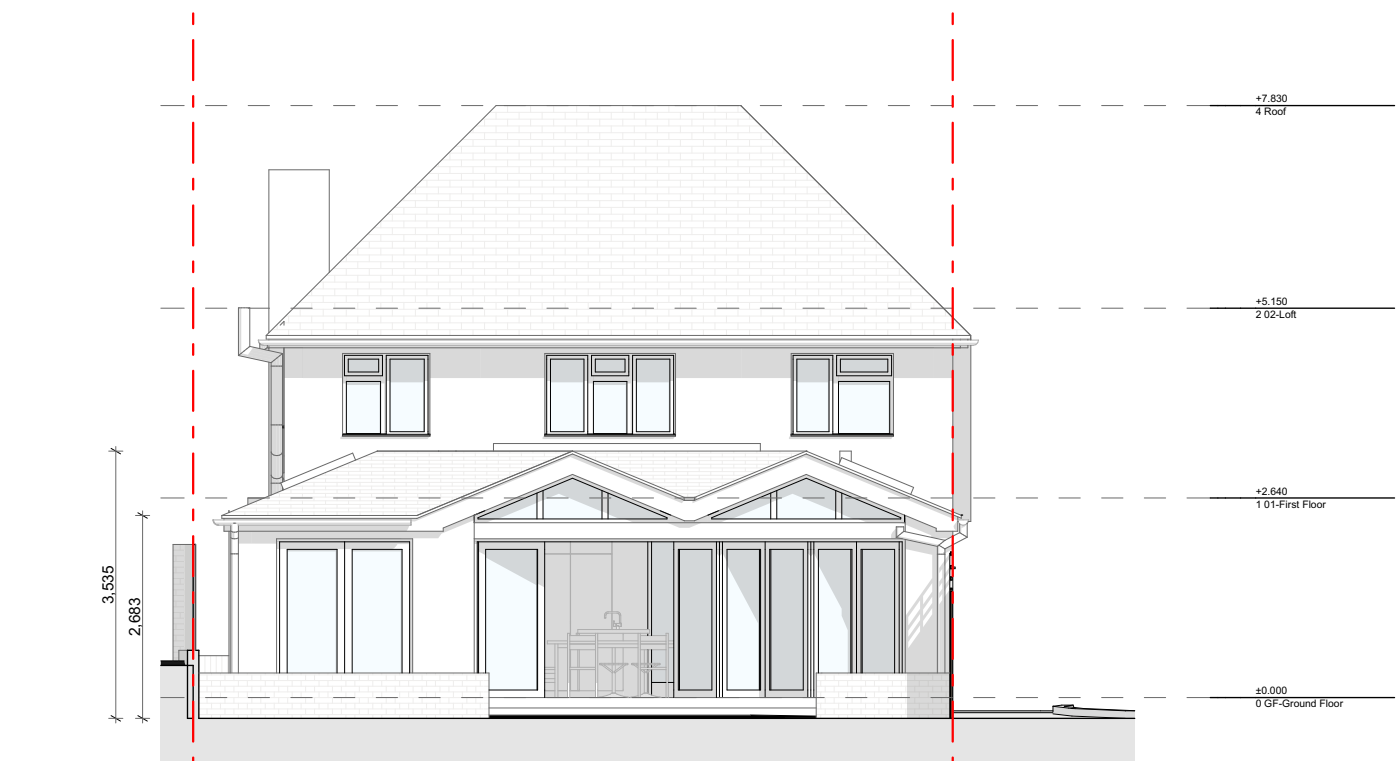
Proposed Front Elevation 1:100



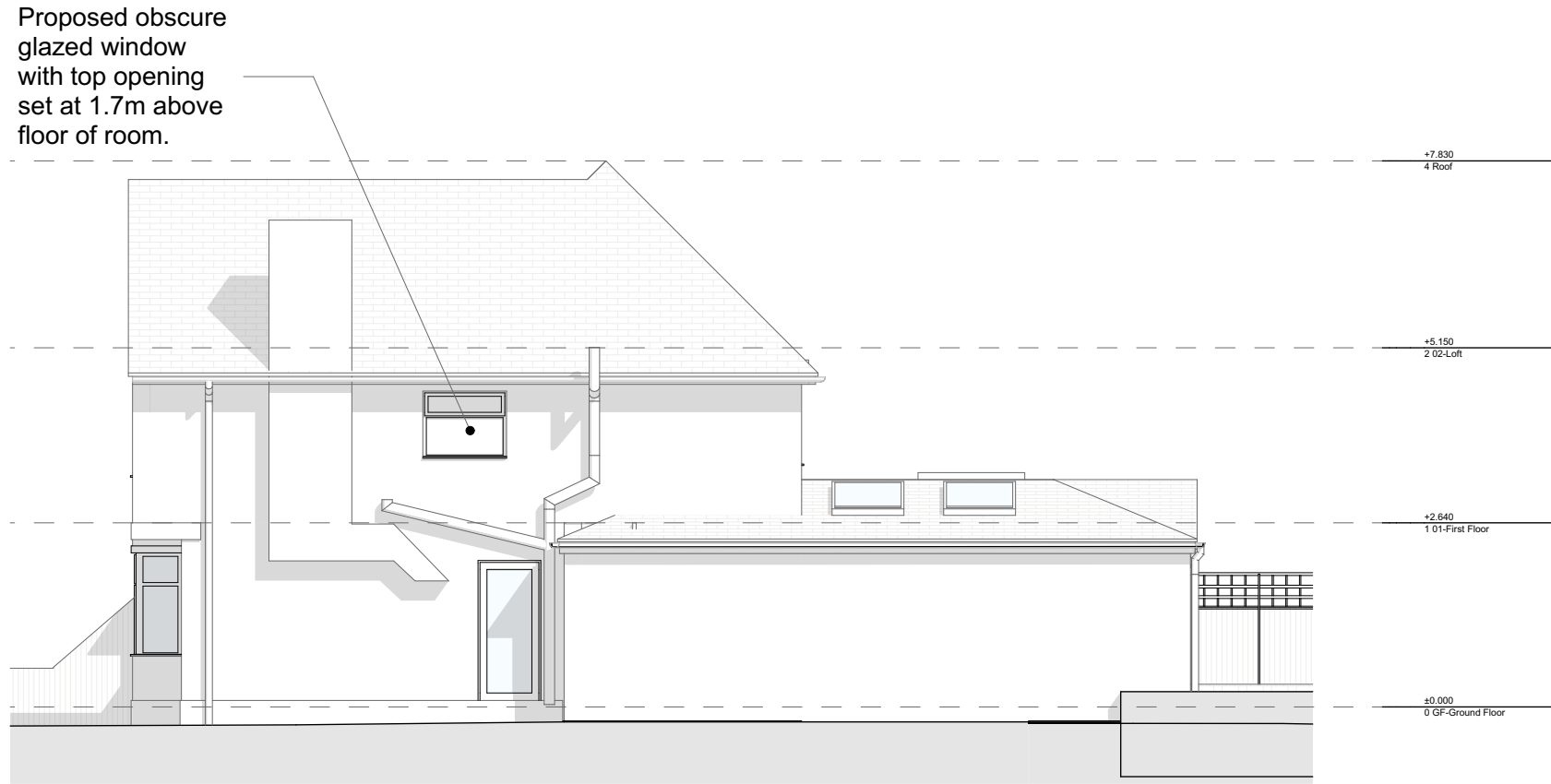
Proposed Side Elevation 1:100



Proposed Section A 1:100



Proposed Rear Elevation 1:100



Proposed Side Elevation 1:100




Proposed Section B 1:100

Notes

Existing external walls to be externally insulated with smooth render finish.

Scale 1:100



Rev	Description	Date
A	Planning Issue	21/09/2020

Scale	A1 - 1:100
Drawn by	CC
Revision	A
Issue Date	21/09/2020

Drawing Nr.	67-P-4
Drawing Name	Existing and Proposed Sections and Elevations

Project ID	67
Client	Nick Moroney
Site	44 Sharps Lane, HA4 7JQ

Planning



hello@dash.london 02038486810

© Dash House Group Ltd. All rights reserved. This drawing is the sole property of Dash House Group Ltd. and any use of this drawing without written consent is strictly prohibited. This drawing is not to be scaled. Drawing scales as indicated are for reference only. Written dimensions shall govern and checked prior to any work proceeding. Any discrepancies shall be reported to the Architect for comment.