

Copyright of Turley

This drawing is for illustrative purposes only and should not be used for any construction or estimation purposes. To be scaled for planning application purposes only. No liability or responsibility is accepted arising from reliance upon the information contained within this drawing.

Plans reproduced by permission of Ordnance Survey on behalf of The Controller of Her Majesty's Stationery Office. © Crown Copyright and database right [2022]. All rights reserved. Ordnance Survey Licence number [100020449]

- Site Boundary
- Study Area (1km radius from Site)
- Views

CLIENT:
Bellway Homes Limited

PROJECT:
Comag Works, West Drayton

DRAWING:
Figure 4 – Viewpoint Location Plan

PROJECT NUMBER:
BELH3018

DRAWING NUMBER: GIS_104

CHECKED BY: IJ

REVISION: 1.0

STATUS: Planning

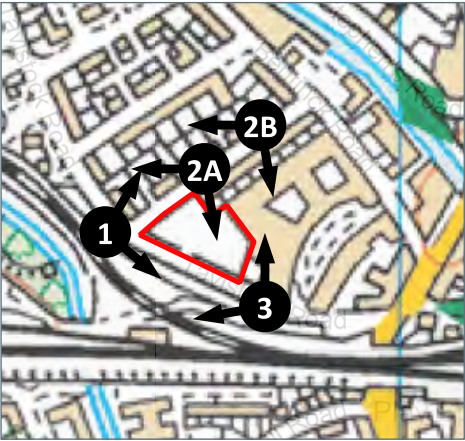
DATE: July 2022

SCALE: 1:8,000 @ A3



REPRESENTATIVE VIEWPOINT 1: View from junction of Winnock Road and Tavistock Road looking east (Wider context panorama)

VIEWPOINT LOCATION



VIEWPOINT INFORMATION

VISUALISATION TYPE: Annotated viewpoint photograph (Type 1)
PROJECTION: Planar
ENLARGEMENT FACTOR: 100% @ A3
DATE/TIME OF CAPTURED PHOTOGRAPHY: 16/06/2022 14:19
CAMERA MAKE & MODEL: Canon EOS 200D DSLR
CAMERA LENS: Canon APS-C standard - Cropped frame + 35mm lens
HORIZONTAL FIELD OF VIEW: 39.6°
DIRECTION OF VIEW: East

Copyright of Turley

This drawing is for illustrative purposes only and should not be used for any construction or estimation purposes. To be scaled for planning application purposes only. No liability or responsibility is accepted arising from reliance upon the information contained within this drawing.

Plans reproduced by permission of Ordnance Survey on behalf of The Controller of Her Majesty's Stationery Office. © Crown Copyright and database right [2022]. Ordnance Survey Licence number [0100031673].

CLIENT:
Bellway Homes Ltd (North London)

PROJECT:
COMAG Works, West Drayton

DRAWING:
Figure 5.1 - Representative Viewpoint Photography

PROJECT NUMBER:
3000

DRAWING NUMBER: 105.1
CHECKED BY: IJ

REVISION: 00
STATUS: Planning

DATE: July 2022
SCALE: 100% @ A3



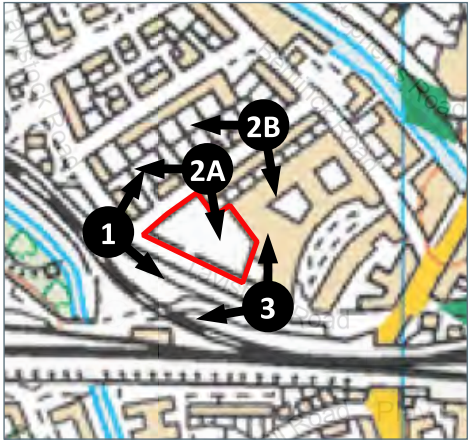
REPRESENTATIVE VIEWPOINT 1: View from junction of Winnock Road and Tavistock Road looking east

← — — — — Approximate horizontal extent of Proposed Development — — — — —



REPRESENTATIVE VIEWPOINT 2A: View from Winnock Road looking southwest (Wider context panorama)

VIEWPOINT LOCATION



VIEWPOINT INFORMATION

VISUALISATION TYPE: Annotated viewpoint photograph (Type 1)
PROJECTION: Planar
ENLARGEMENT FACTOR: 100% @ A3
DATE/TIME OF CAPTURED PHOTOGRAPHY: 16/06/2022 14:20
CAMERA MAKE & MODEL: Canon EOS 200D DSLR
CAMERA LENS: Canon APS-C standard - Cropped frame + 35mm lens
HORIZONTAL FIELD OF VIEW: 39.6°
DIRECTION OF VIEW: South-West

Copyright of Turley
This drawing is for illustrative purposes only and should not be used for any construction or estimation purposes. To be scaled for planning application purposes only. No liability or responsibility is accepted arising from reliance upon the information contained within this drawing.
Plans reproduced by permission of Ordnance Survey on behalf of The Controller of Her Majesty's Stationery Office. © Crown Copyright and database right [2022]. Ordnance Survey Licence number [0100031673].

CLIENT:
Bellway Homes Ltd (North London)

PROJECT:
COMAG Works, West Drayton

DRAWING:
Figure 5.2a - Representative Viewpoint Photography

PROJECT NUMBER:
3000

DRAWING NUMBER: 105.2a
CHECKED BY: IJ

REVISION: 00
STATUS: Planning

DATE: July 2022
SCALE: 100% @ A3



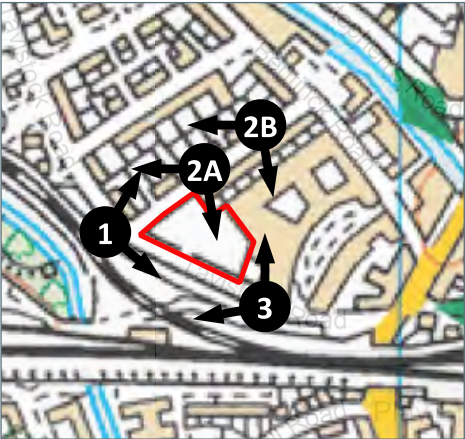
R

Approximate horizontal extent of Proposed Development



REPRESENTATIVE VIEWPOINT 2B: View from Winnock Road looking southwest (Wider context panorama)

VIEWPOINT LOCATION



VIEWPOINT INFORMATION

VISUALISATION TYPE: Annotated viewpoint photograph (Type 1)
PROJECTION: Planar
ENLARGEMENT FACTOR: 100% @ A3
DATE/TIME OF CAPTURED PHOTOGRAPHY: 16/06/2022 14:22
CAMERA MAKE & MODEL: Canon EOS 200D DSLR
CAMERA LENS: Canon APS-C standard - Cropped frame + 35mm lens
HORIZONTAL FIELD OF VIEW: 39.6°
DIRECTION OF VIEW: South-West

Copyright of Turley
This drawing is for illustrative purposes only and should not be used for any construction or estimation purposes. To be scaled for planning application purposes only. No liability or responsibility is accepted arising from reliance upon the information contained within this drawing.
Plans reproduced by permission of Ordnance Survey on behalf of The Controller of Her Majesty's Stationery Office. © Crown Copyright and database right [2022]. Ordnance Survey Licence number [0100031673].

CLIENT:
Bellway Homes Ltd (North London)

PROJECT:
COMAG Works, West Drayton

DRAWING:
Figure 5.2b - Representative Viewpoint Photography

PROJECT NUMBER:
3000

DRAWING NUMBER: 105.2b
CHECKED BY: IJ

REVISION: 00
STATUS: Planning

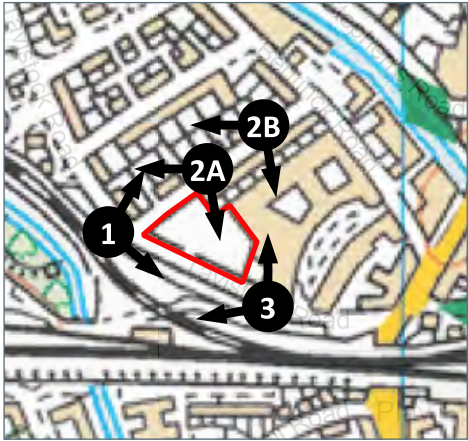
DATE: July 2022
SCALE: 100% @ A3





REPRESENTATIVE VIEWPOINT 3: View from Tavistock Road looking northwest (Wider context panorama)

VIEWPOINT LOCATION



VIEWPOINT INFORMATION

VISUALISATION TYPE: Annotated viewpoint photograph (Type 1)
PROJECTION: Planar
ENLARGEMENT FACTOR: 100% @ A3
DATE/TIME OF CAPTURED PHOTOGRAPHY: 16/06/2022 14:15
CAMERA MAKE & MODEL: Canon EOS 200D DSLR
CAMERA LENS: Canon APS-C standard - Cropped frame + 35mm lens
HORIZONTAL FIELD OF VIEW: 39.6°
DIRECTION OF VIEW: North-West

Copyright of Turley

This drawing is for illustrative purposes only and should not be used for any construction or estimation purposes. To be scaled for planning application purposes only. No liability or responsibility is accepted arising from reliance upon the information contained within this drawing.

Plans reproduced by permission of Ordnance Survey on behalf of The Controller of Her Majesty's Stationery Office. © Crown Copyright and database right [2022]. Ordnance Survey Licence number [0100031673].

CLIENT:
Bellway Homes Ltd (North London)

PROJECT:
COMAG Works, West Drayton

DRAWING:
Figure 5.3 - Representative Viewpoint Photography

PROJECT NUMBER:
3000

DRAWING NUMBER:
105.3

CHECKED BY:
IJ

REVISION:
00

STATUS:
Planning

DATE:
July 2022

SCALE:
100% @ A3



Approximate horizontal extent of Proposed Development



REPRESENTATIVE VIEWPOINT 4: View from Fairway Avenue looking east (Wider context panorama)

VIEWPOINT LOCATION



VIEWPOINT INFORMATION

VISUALISATION TYPE: Annotated viewpoint photograph (Type 1)
PROJECTION: Planar
ENLARGEMENT FACTOR: 100% @ A3
DATE/TIME OF CAPTURED PHOTOGRAPHY: 16/06/2022 15:03
CAMERA MAKE & MODEL: Canon EOS 200D DSLR
CAMERA LENS: Canon APS-C standard - Cropped frame + 35mm lens
HORIZONTAL FIELD OF VIEW: 39.6°
DIRECTION OF VIEW: East

Copyright of Turley

This drawing is for illustrative purposes only and should not be used for any construction or estimation purposes. To be scaled for planning application purposes only. No liability or responsibility is accepted arising from reliance upon the information contained within this drawing.

Plans reproduced by permission of Ordnance Survey on behalf of The Controller of Her Majesty's Stationery Office. © Crown Copyright and database right [2022]. Ordnance Survey Licence number [0100031673].

CLIENT:

Bellway Homes Ltd (North London)

PROJECT:

COMAG Works, West Drayton

DRAWING:

Figure 5.4 - Representative Viewpoint Photography

PROJECT NUMBER:

3000

DRAWING NUMBER:

105.4

CHECKED BY:

IJ

REVISION:

00

STATUS:

Planning

DATE:

July 2022

SCALE:

100% @ A3

Approximate horizontal extent of Proposed Development



REPRESENTATIVE VIEWPOINT 4: View from junction of Winnock Road and Tavistock Road looking east