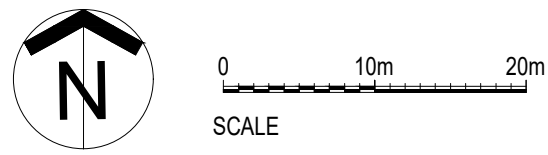
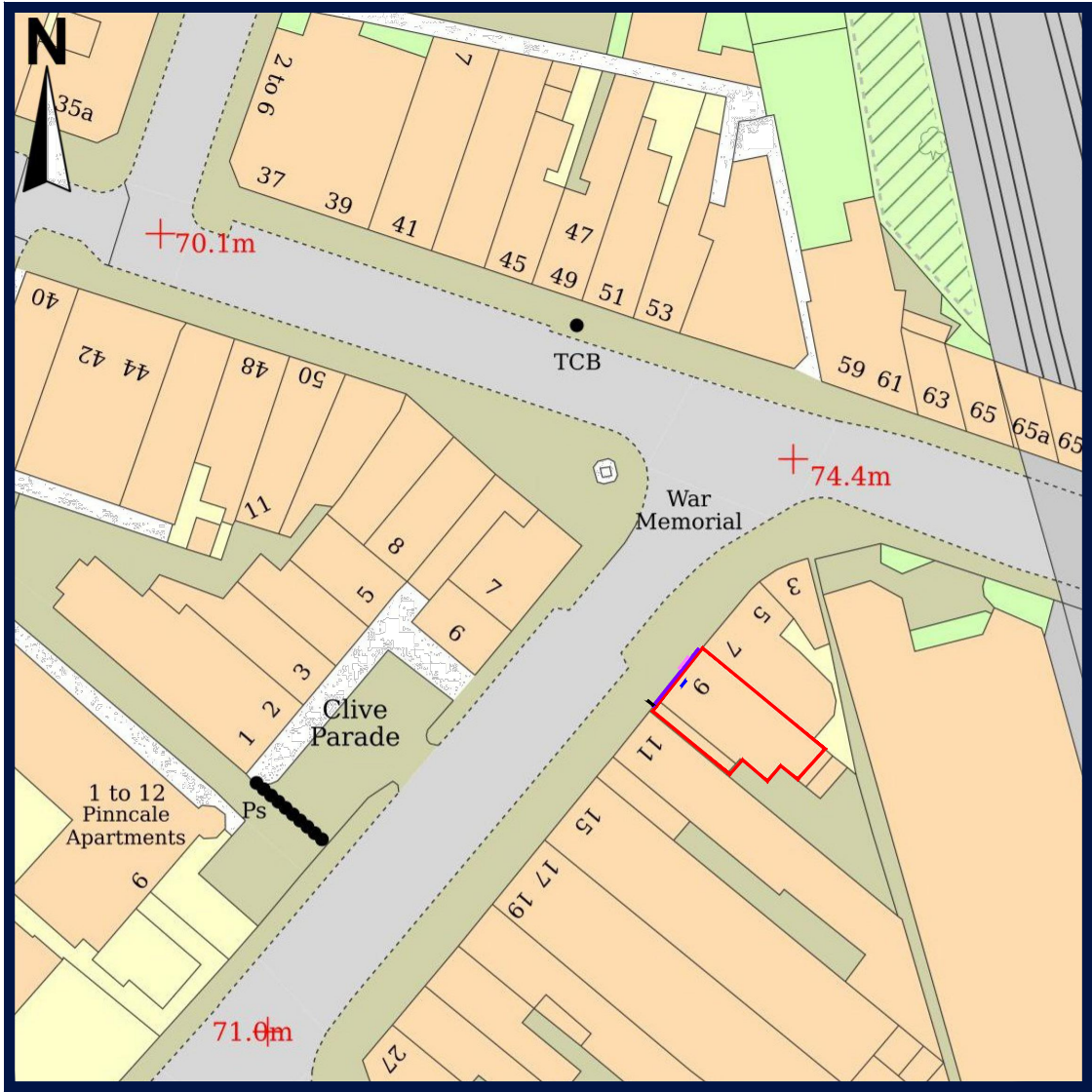


BLOCK PLAN - 1:500 @ A1

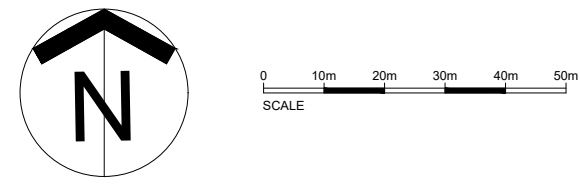


SIGNAGE KEY:

- Fascia Sign
- Projecting Sign
- Statutory Signage
- ATM Surround



LOCATION PLAN - 1:1250 @ A1



Statutory Signage

© This drawing remains the Copyright of Four Architecture and Design and may not be reproduced in whole or in any part without prior written permission.
NOTE:
All proprietary goods and materials are to be fitted in accordance with manufacturer's instructions, Codes of Practice and British Standards. All dimensions to be verified by the Contractor on site. Do not scale drawings, work to figured dimensions only.
ALL REFERENCES SHOULD BE READ IN CONJUNCTION WITH THE MOST CURRENT NATIONWIDE DESIGN GUIDES.

CLIENT



NORTHWOOD (0663)
Brand Update

REVISIONS

BRANCH NAME & PREFIX:
NORTHWOOD
9 Maxwell Road

SCALE @ A1:
DRAWN BY:
CG

SCALE @ A3:
CHECKED BY & DATE:
JNA

DATE DRAWN:
12.03.2024
JOB REF:

STATUS:
PL

PROPERTY
LOCATION CODE:
NO19

DRAWING REF NO:
PL.00.

REV.
.

DRAWING TYPE:
LOCATION AND BLOCK PLAN

LETTER	DESCRIPTION	DATE