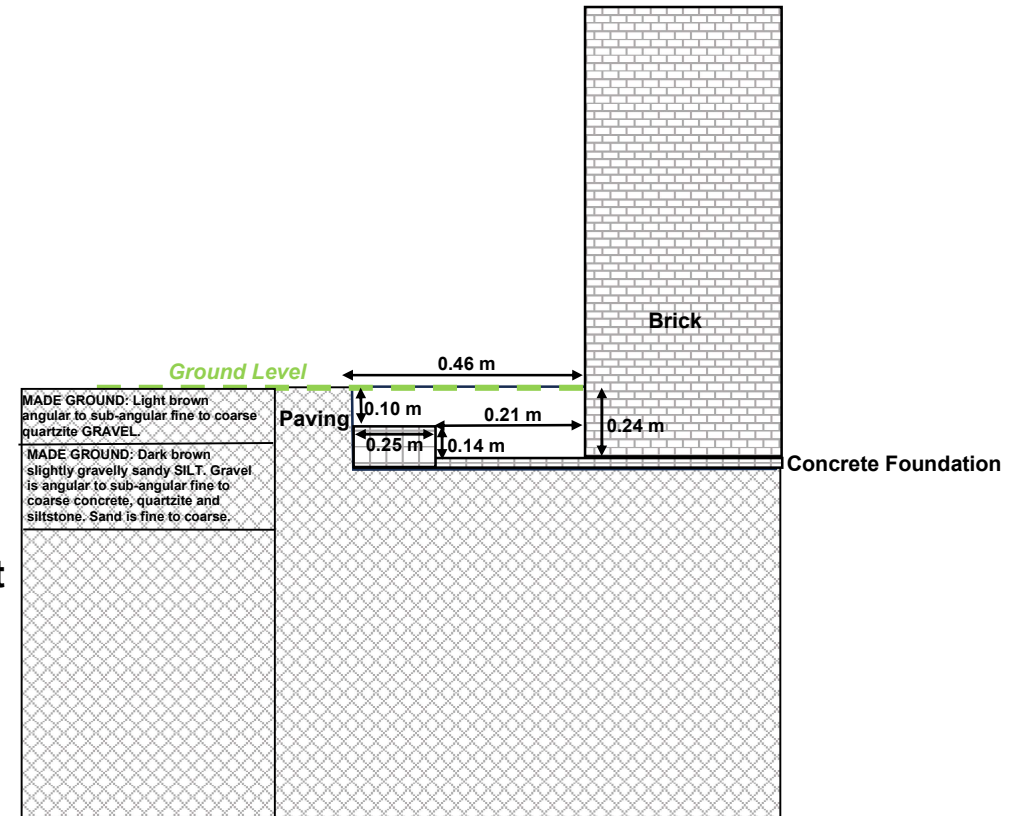


FIP101



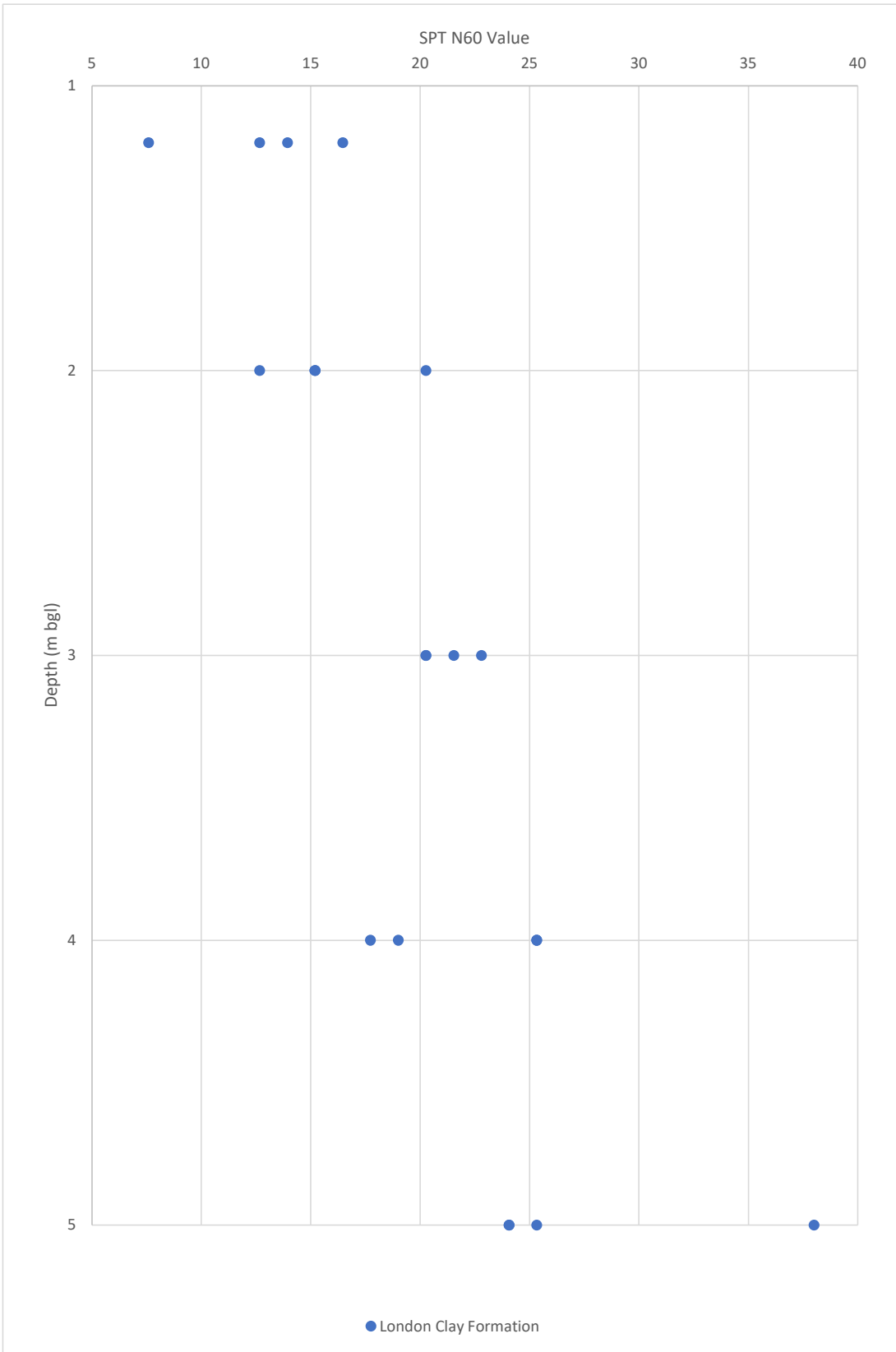
Northeast

Southwest



Comments:

- All measurements shown in metres unless specified.
- Drawing not to scale.
- The pit was backfilled with arisings.
- No visual or olfactory evidence of contamination noted.
- FIP101 terminated at 0.24 m bgl due to concrete obstruction of the foundation of the pavement.



TITLE:

Corrected SPT N₆₀ Values vs Depth Plot (m bgl)
1 Bradfield Road, Ruislip

DWN:

MOK

DATE:

Jan-25

PROJECT NO.:

4383

Figure:

4



Appendix B – Photographic Survey

4383 – Safestore, Ruislip – Photographic Survey 1

Image 1: Car parking and site entrance along the northern boundary of the site facing west.



Image 2: Car parking in the northeastern area of the site facing south.



Image 3: Self storage units in the southern area of the warehouse with shipping contains facing north.



Image 4: Southern area of site facing west.



Image 5: Western boundary of the site facing north.



Image 6: Caged gas canisters in the southeastern area with retaining wall along the eastern boundary of the site facing southeast.



4383 – Safestore, Ruislip– Photographic Survey 2

Image 7: Electrical Sub-Station adjacent in the northwest of the site, facing southwest.



Image 8: Southern boundary of the site sloped upwards towards the south, facing southeast.



4383 – Safestore, Ruislip – Site Feature Map





Appendix C – Envirocheck Report

Historical Mapping Legends

Ordnance Survey County Series and Ordnance Survey Plan 1:2,500



Ordnance Survey Plan, Additional SIMs and Supply of Unpublished Survey Information 1:2,500 and 1:1,250



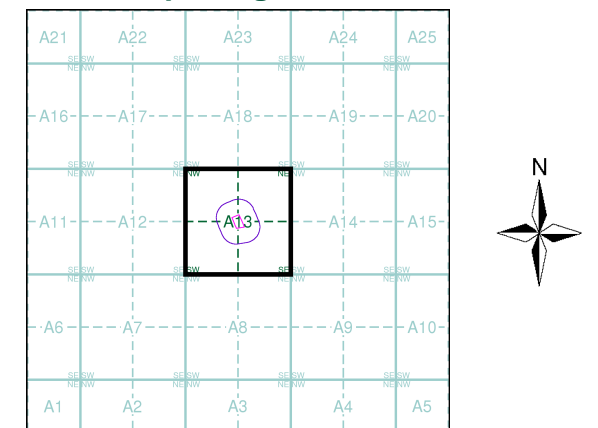
Large-Scale National Grid Data 1:2,500 and 1:1,250



Historical Mapping & Photography included:

Mapping Type	Scale	Date	Pg
Middlesex	1:2,500	1892	2
Middlesex	1:2,500	1896	3
Middlesex	1:2,500	1914	4
Middlesex	1:2,500	1935	5
Historical Aerial Photography	1:1,250	1947	6
Ordnance Survey Plan	1:1,250	1960	7
Ordnance Survey Plan	1:2,500	1961	8
Ordnance Survey Plan	1:1,250	1967	9
Supply of Unpublished Survey Information	1:1,250	1974	10
Additional SIMs	1:1,250	1978 - 1989	11
Additional SIMs	1:1,250	1986	12
Large-Scale National Grid Data	1:1,250	1991	13
Large-Scale National Grid Data	1:1,250	1992 - 1993	14
Large-Scale National Grid Data	1:1,250	1993	15
Large-Scale National Grid Data	1:1,250	1996	16
Historical Aerial Photography	1:2,500	1999	17

Historical Map - Segment A13



Order Details

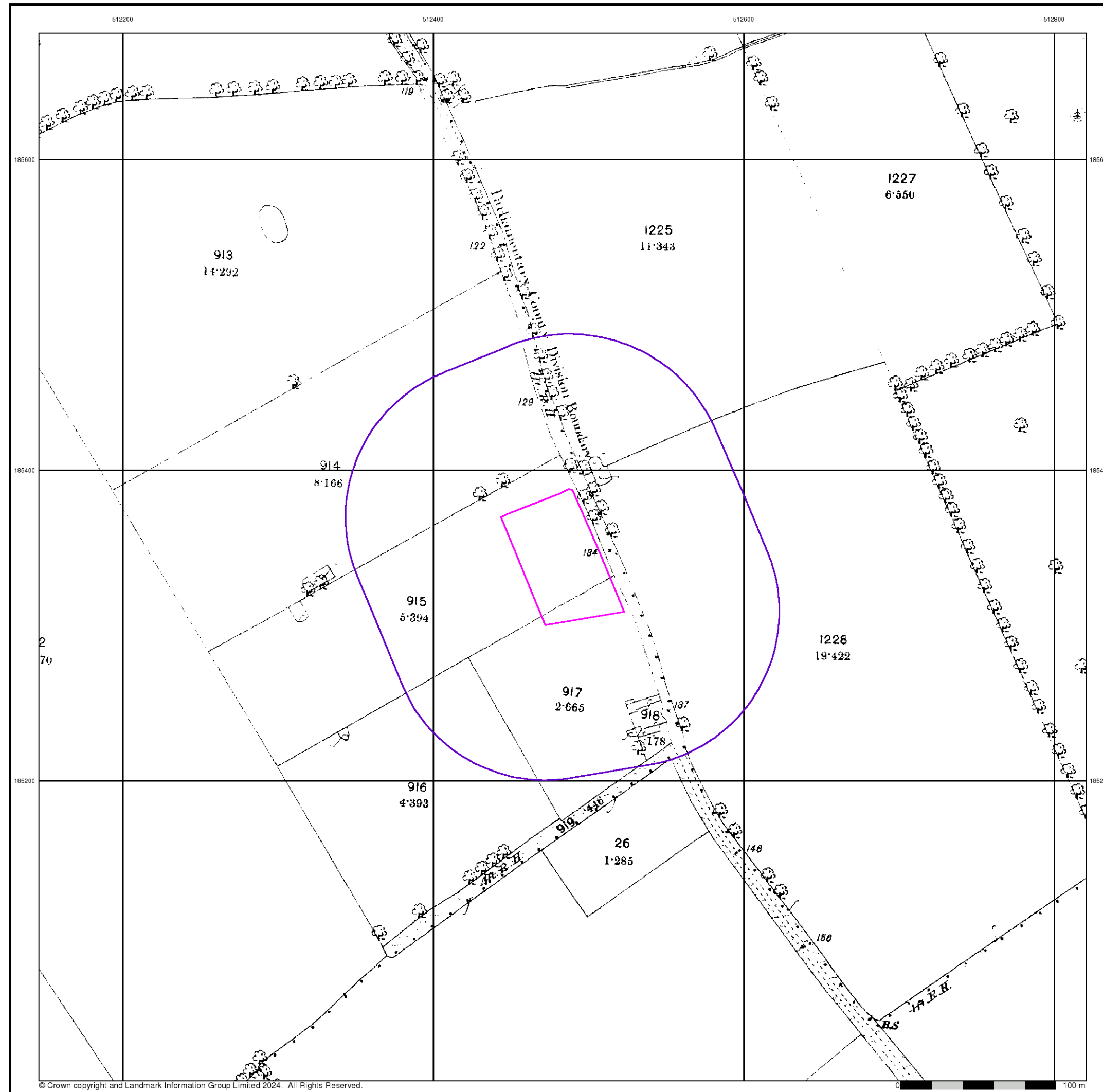
Order Number: 365083728_1_1
Customer Ref: 4383
National Grid Reference: 512480, 185340
Slice: A
Site Area (Ha): 0.41
Search Buffer (m): 100

Site Details

Safestore, 1, Bradfield Road, RUISLIP, HA4 0NU



Tel: 0844 844 9952
Fax: 0844 844 9951
Web: www.envirocheck.co.uk



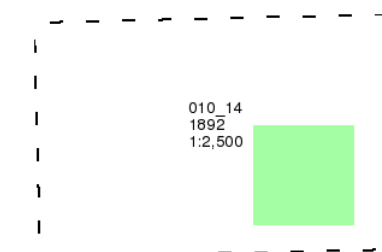
Middlesex

Published 1892

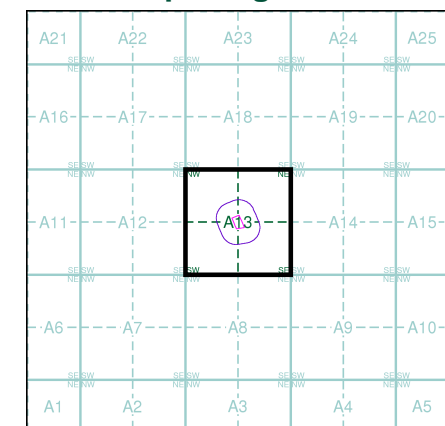
Source map scale - 1:2,500

The historical maps shown were reproduced from maps predominantly held at the scale adopted for England, Wales and Scotland in the 1840's. In 1854 the 1:2,500 scale was adopted for mapping urban areas and by 1896 it covered the whole of what were considered to be the cultivated parts of Great Britain. The published date given below is often some years later than the surveyed date. Before 1938, all OS maps were based on the Cassini Projection, with independent surveys of a single county or group of counties, giving rise to significant inaccuracies in outlying areas.

Map Name(s) and Date(s)



Historical Map - Segment A13



Order Details

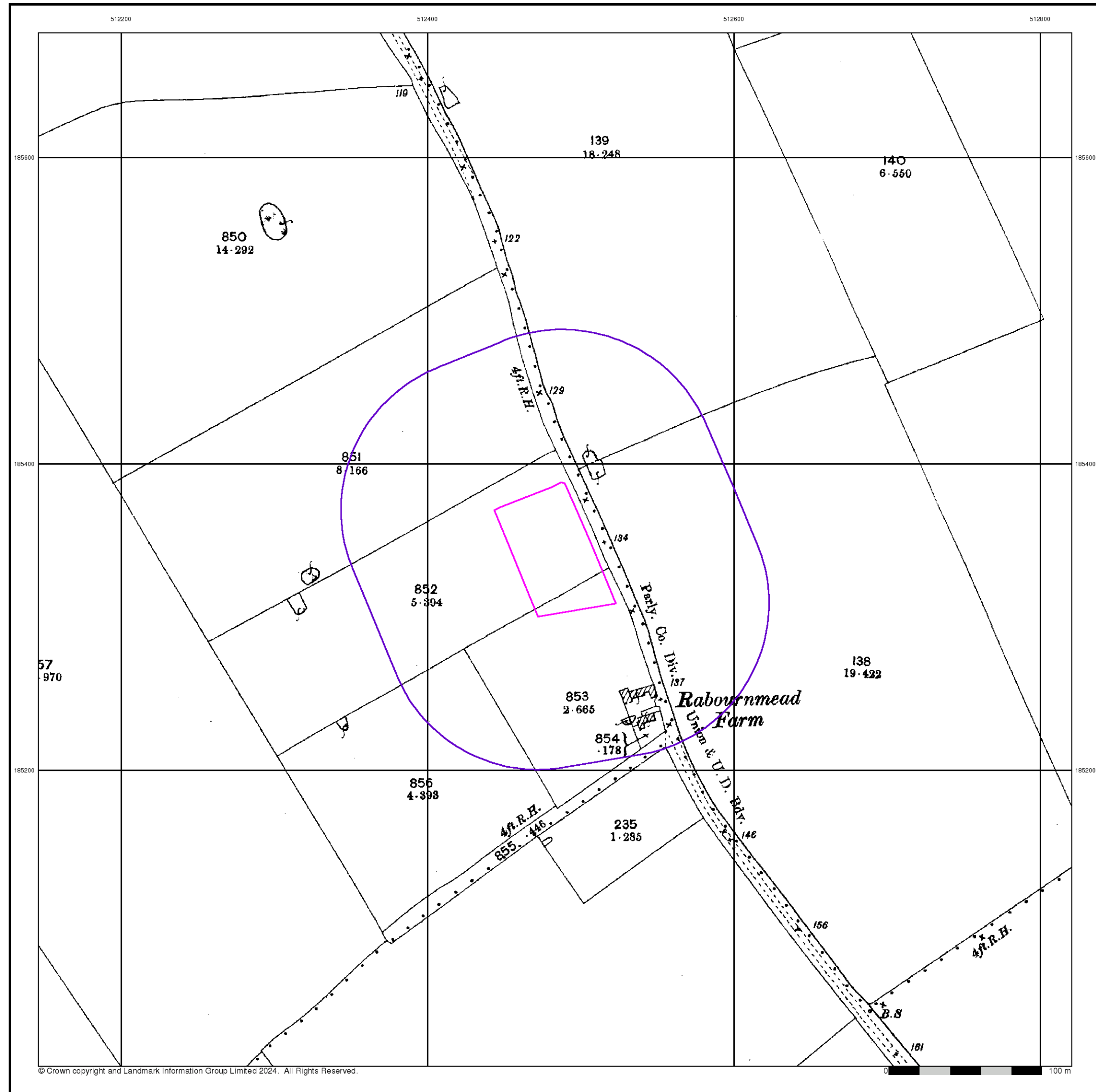
Order Number: 365083728_1_1
Customer Ref: 4383
National Grid Reference: 512480, 185340
Slice: A
Site Area (Ha): 0.41
Search Buffer (m): 100


Site Details

Safestore, 1, Bradfield Road, RUISLIP, HA4 0NU



Tel: 0844 844 9952
Fax: 0844 844 9951
Web: www.envirocheck.co.uk





Middlesex

Published 1896

Source map scale - 1:2,500

The historical maps shown were reproduced from maps predominantly held at the scale adopted for England, Wales and Scotland in the 1840's. In 1854 the 1:2,500 scale was adopted for mapping urban areas and by 1896 it covered the whole of what were considered to be the cultivated parts of Great Britain. The published date given below is often some years later than the surveyed date. Before 1938, all OS maps were based on the Cassini Projection, with independent surveys of a single county or group of counties, giving rise to significant inaccuracies in outlying areas.

Map Name(s) and Date(s)


010_14

1896

1:2,500

Historical Map - Segment A13

A21	A22	A23	A24	A25
A16	A17	A18	A19	A20
A11	A12	A13	A14	A15
A6	A7	A8	A9	A10
A1	A2	A3	A4	A5




Order Details

Order Number:	365083728_1_1
Customer Ref:	4383
National Grid Reference:	512480, 185340
Slice:	A
Site Area (Ha):	0.41
Search Buffer (m):	100

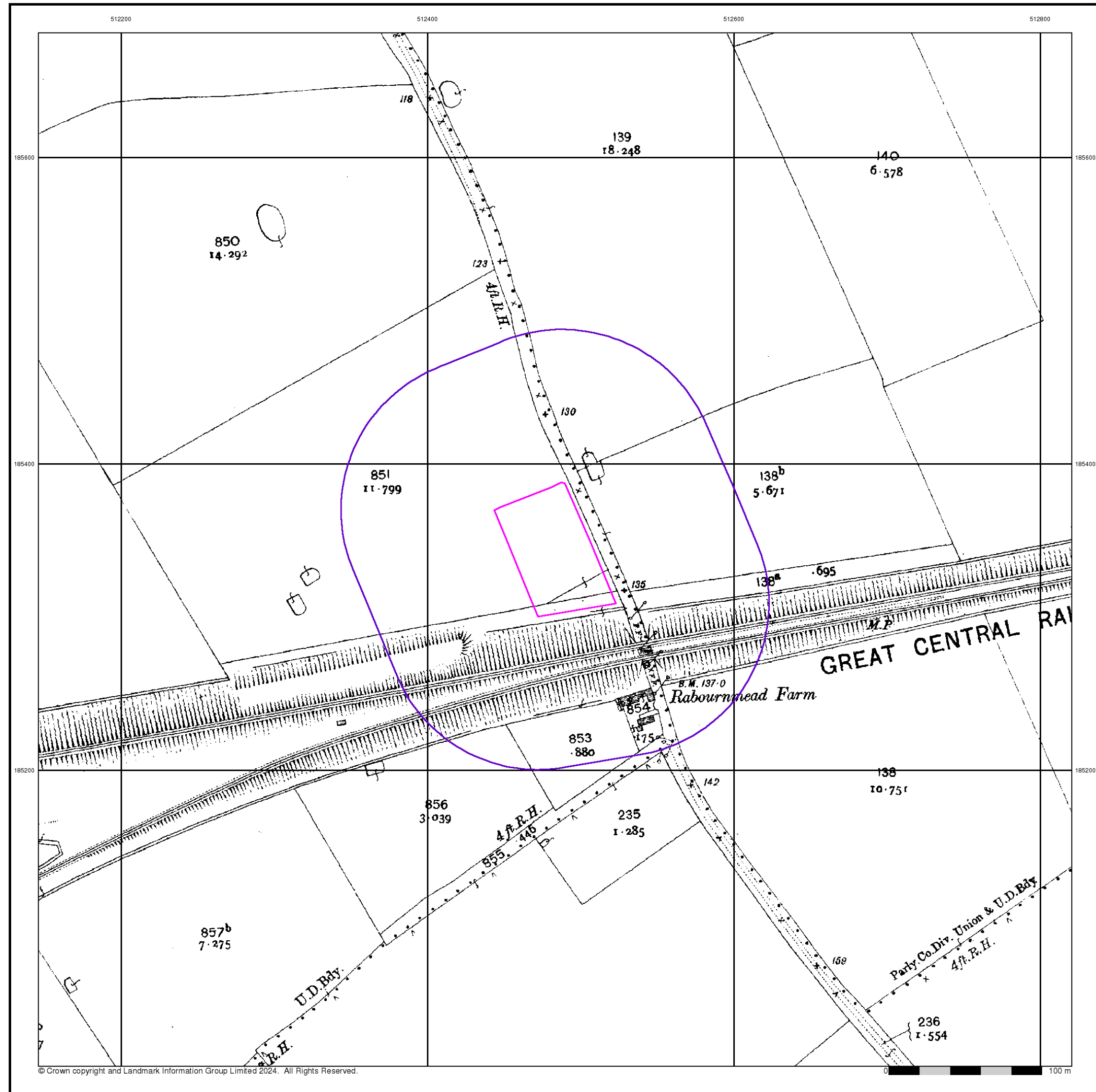
Site Details

Safestore, 1, Bradfield Road, RUISLIP, HA4 0NU



Tel: 0844 844 9952
Fax: 0844 844 9951
Web: www.envirocheck.co.uk

A Landmark Information Group Service v50.0 05-Dec-2024 Page 3 of 17



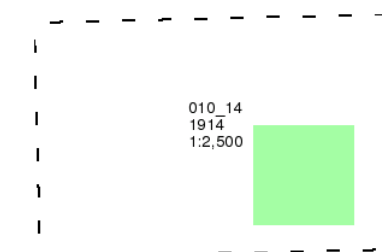
Middlesex

Published 1914

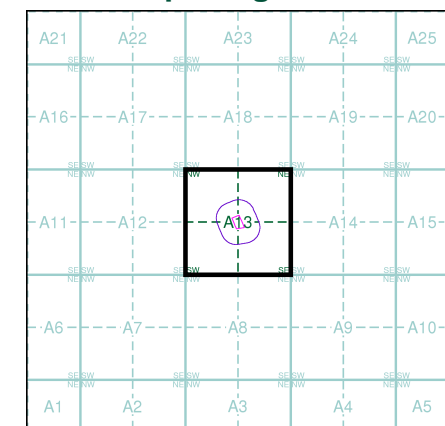
Source map scale - 1:2,500

The historical maps shown were reproduced from maps predominantly held at the scale adopted for England, Wales and Scotland in the 1840's. In 1854 the 1:2,500 scale was adopted for mapping urban areas and by 1896 it covered the whole of what were considered to be the cultivated parts of Great Britain. The published date given below is often some years later than the surveyed date. Before 1938, all OS maps were based on the Cassini Projection, with independent surveys of a single county or group of counties, giving rise to significant inaccuracies in outlying areas.

Map Name(s) and Date(s)



Historical Map - Segment A13



Order Details

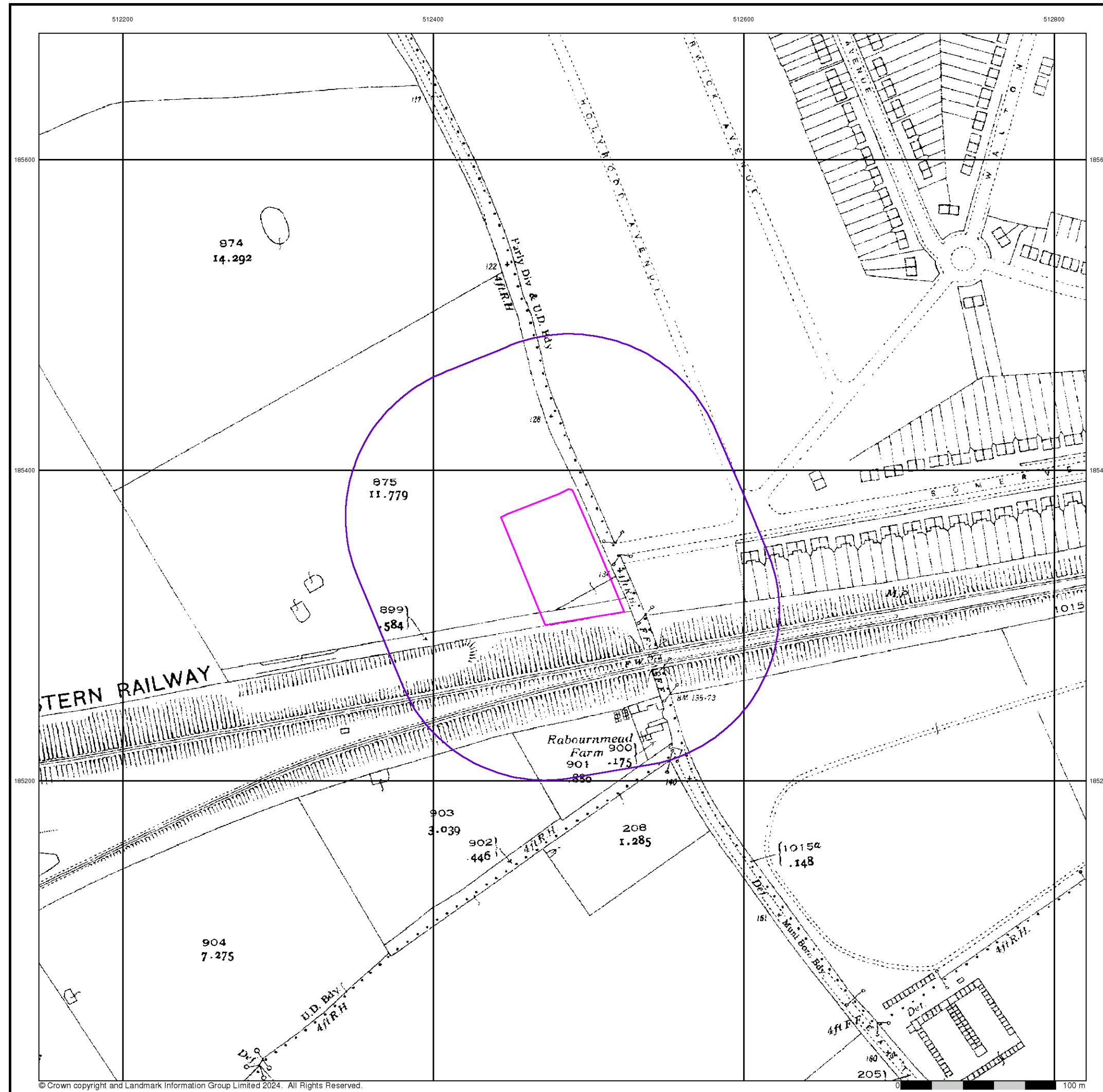
Order Number: 365083728_1_1
Customer Ref: 4383
National Grid Reference: 512480, 185340
Slice: A
Site Area (Ha): 0.41
Search Buffer (m): 100

Site Details

Safestore, 1, Bradfield Road, RUISLIP, HA4 0NU



Tel: 0844 844 9952
Fax: 0844 844 9951
Web: www.envirocheck.co.uk



© Crown copyright and Landmark Information Group Limited 2024. All Rights Reserved.



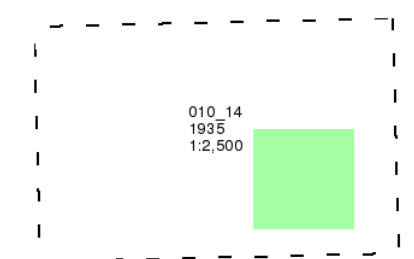
Middlesex

Published 1935

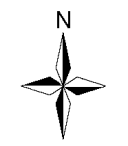
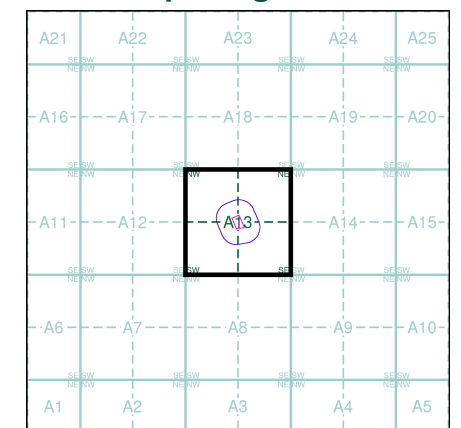
Source map scale - 1:2,500

The historical maps shown were reproduced from maps predominantly held at the scale adopted for England, Wales and Scotland in the 1840's. In 1854 the 1:2,500 scale was adopted for mapping urban areas and by 1896 it covered the whole of what were considered to be the cultivated parts of Great Britain. The published date given below is often some years later than the surveyed date. Before 1938, all OS maps were based on the Cassini Projection, with independent surveys of a single county or group of counties, giving rise to significant inaccuracies in outlying areas.

Map Name(s) and Date(s)



Historical Map - Segment A13



Order Details


Order Number: 365083728_1_1
Customer Ref: 4383
National Grid Reference: 512480, 185340
Slice: A
Site Area (Ha): 0.41
Search Buffer (m): 100

Site Details

Safestore, 1, Bradfield Road, RUISLIP, HA4 0NU



Tel: 0844 844 9952
Fax: 0844 844 9951
Web: www.envirocheck.co.uk



Historical Aerial Photography

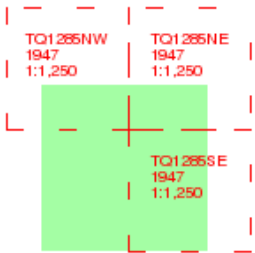
Published 1947

Source map scale - 1:1,250

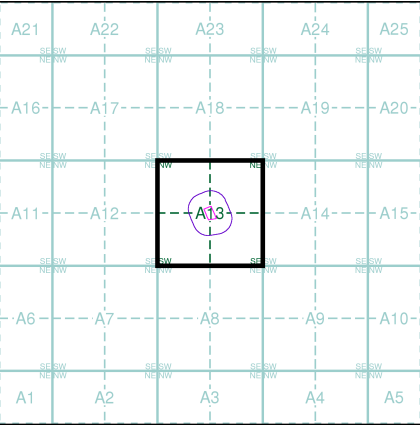
The Historical Aerial Photos were produced by the Ordnance Survey at a scale of 1:1,250 and 1:10,560 from Air Force photography. They were produced between 1944 and 1951 as an interim measure, pending preparation of conventional mapping, due to post war resource shortages. New security measures in the 1950's meant that every photograph was re-checked for potentially unsafe information with security sites replaced by fake fields or clouds. The original editions were withdrawn and only later made available after a period of fifty years although due to the accuracy of the editing, without viewing both revisions it is not easy to spot the edits. Where available Landmark have included both revisions.

© THE BRITISH LIBRARY BOARD. ALL RIGHTS RESERVED. Licence No:8048

Map Name(s) and Date(s)



Historical Aerial Photography - Segment A13



Order Details

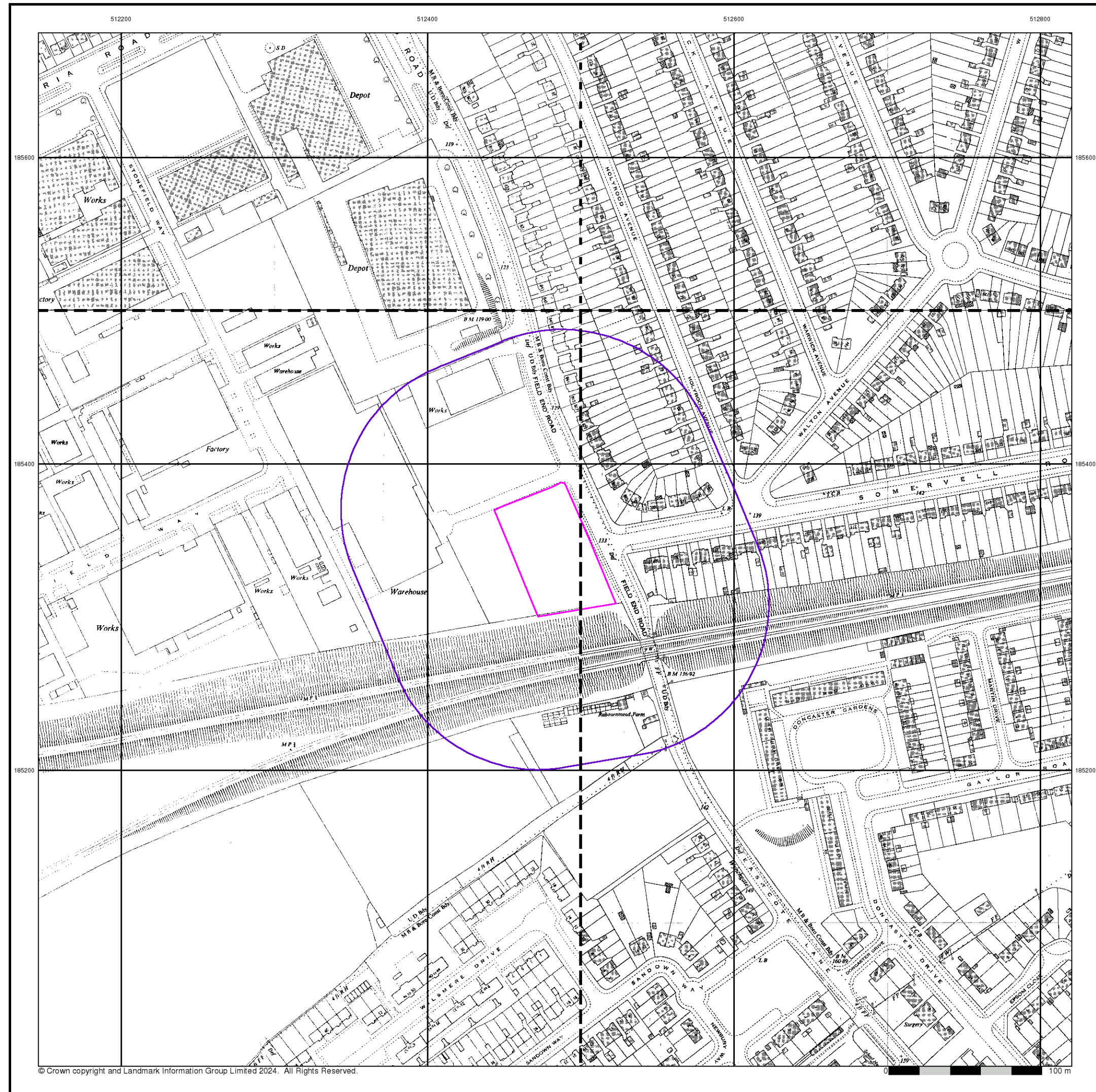
Order Number: 365083728_1_1
Customer Ref: 4383
National Grid Reference: 512480, 185340
Slice: A
Site Area (Ha): 0.41
Search Buffer (m): 100

Site Details

Safestore, 1, Bradfield Road, RUISLIP, HA4 0NU



Tel: 0844 844 9952
Fax: 0844 844 9951
Web: www.envirocheck.co.uk



Ordnance Survey Plan

Published 1960

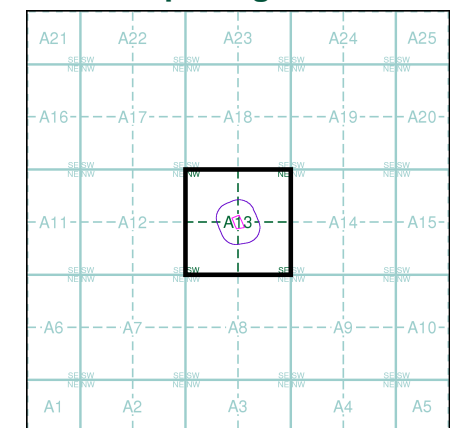
Source map scale - 1:1,250

The historical maps shown were reproduced from maps predominantly held at the scale adopted for England, Wales and Scotland in the 1840's. In 1854 the 1:2,500 scale was adopted for mapping urban areas and by 1896 it covered the whole of what were considered to be the cultivated parts of Great Britain. The published date given below is often some years later than the surveyed date. Before 1938, all OS maps were based on the Cassini Projection, with independent surveys of a single county or group of counties, giving rise to significant inaccuracies in outlying areas.

Map Name(s) and Date(s)

TQ1285NW 1960 1:1,250	TQ1285NE 1960 1:1,250
TQ1285SW 1960 1:1,250	TQ1285SE 1960 1:1,250

Historical Map - Segment A13



Order Details

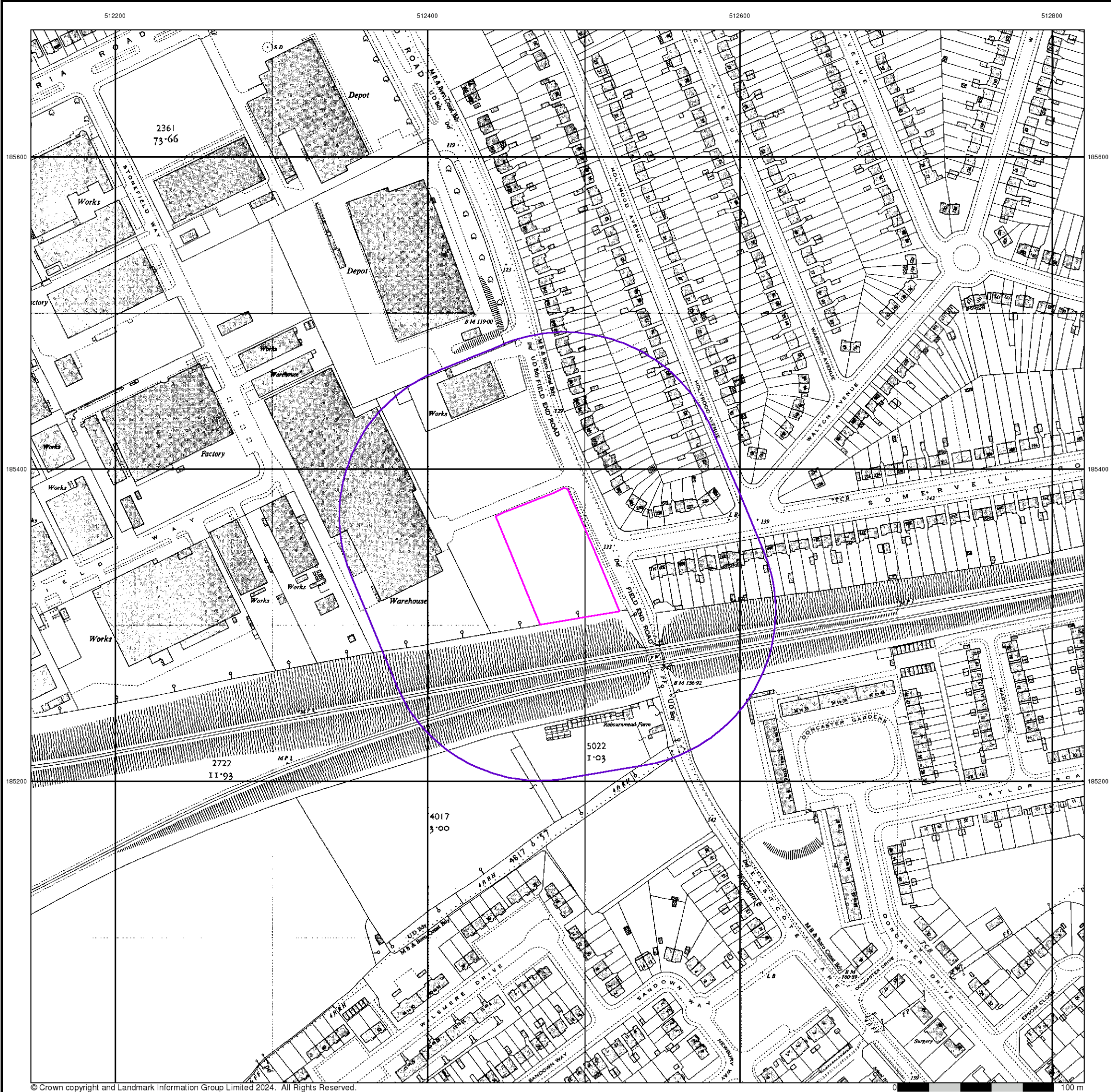
Order Number: 365083728_1_1
Customer Ref: 4383
National Grid Reference: 512480, 185340
Slice: A
Site Area (Ha): 0.41
Search Buffer (m): 100

Site Details

Safestore, 1, Bradfield Road, RUISLIP, HA4 0NU



Tel: 0844 844 9952
Fax: 0844 844 9951
Web: www.envirocheck.co.uk




Ordnance Survey Plan

Published 1961

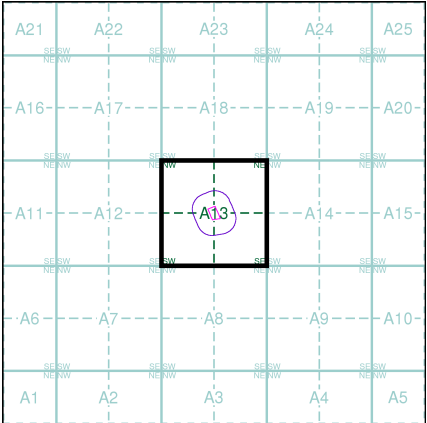
Source map scale - 1:2,500

The historical maps shown were reproduced from maps predominantly held at the scale adopted for England, Wales and Scotland in the 1840's. In 1854 the 1:2,500 scale was adopted for mapping urban areas and by 1896 it covered the whole of what were considered to be the cultivated parts of Great Britain. The published date given below is often some years later than the surveyed date. Before 1938, all OS maps were based on the Cassini Projection, with independent surveys of a single county or group of counties, giving rise to significant inaccuracies in outlying areas.

Map Name(s) and Date(s)



Historical Map - Segment A13



Order Details

Order Number: 365083728_1_1
Customer Ref: 4383
National Grid Reference: 512480, 185340
Slice: A
Site Area (Ha): 0.41
Search Buffer (m): 100


Site Details

Safestore, 1, Bradfield Road, RUISLIP, HA4 0NU



Tel: 0844 844 9952
Fax: 0844 844 9951
Web: www.envirocheck.co.uk





Ordnance Survey Plan

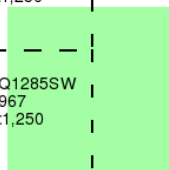
Published 1967

Source map scale - 1:1,250

The historical maps shown were reproduced from maps predominantly held at the scale adopted for England, Wales and Scotland in the 1840's. In 1854 the 1:2,500 scale was adopted for mapping urban areas and by 1896 it covered the whole of what were considered to be the cultivated parts of Great Britain. The published date given below is often some years later than the surveyed date. Before 1938, all OS maps were based on the Cassini Projection, with independent surveys of a single county or group of counties, giving rise to significant inaccuracies in outlying areas.


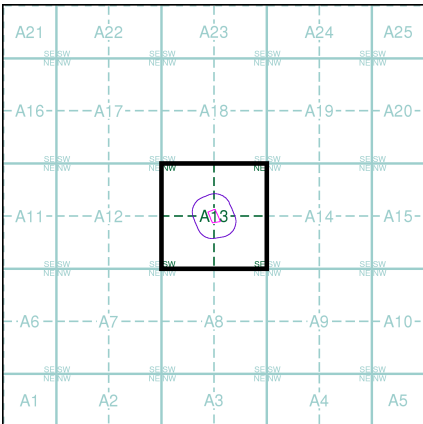
Map Name(s) and Date(s)

TQ1285NW
1967
1:1,250



TQ1285SW
1967
1:1,250

Historical Map - Segment A13




Order Details

Order Number:	365083728_1_1
Customer Ref:	4383
National Grid Reference:	512480, 185340
Slice:	A
Site Area (Ha):	0.41
Search Buffer (m):	100

Site Details

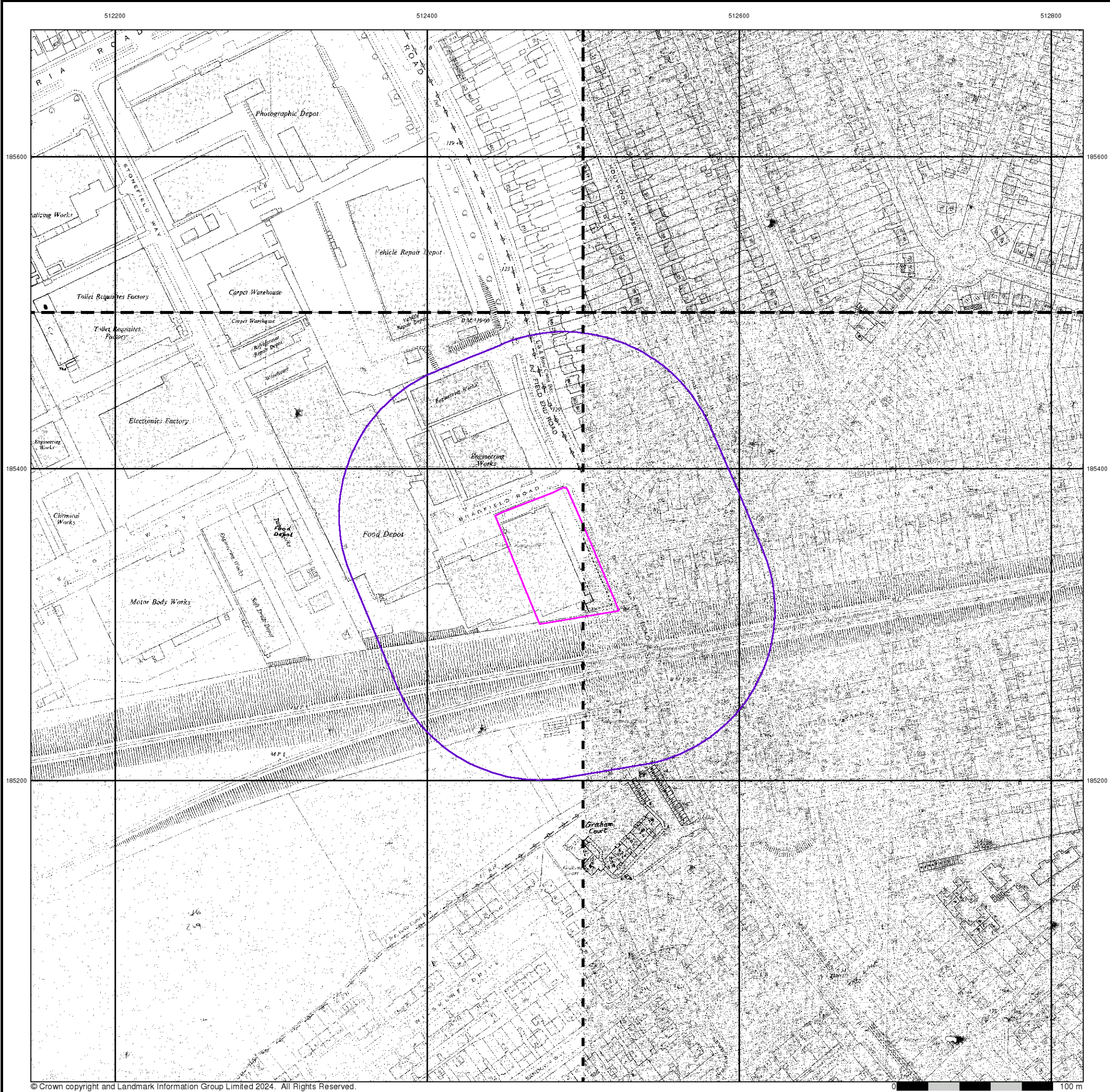
Safestore, 1, Bradfield Road, RUISLIP, HA4 0NU



Tel: 0844 844 9952
Fax: 0844 844 9951
Web: www.envirocheck.co.uk

© Crown copyright and Landmark Information Group Limited 2024. All Rights Reserved.

A Landmark Information Group Service v50.0 05-Dec-2024 Page 9 of 17



Supply of Unpublished Survey Information

Published 1974

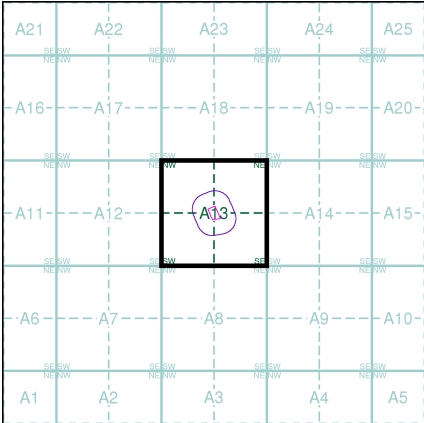
Source map scale - 1:1,250

SUSI maps (Supply of Unpublished Survey Information) were produced between 1972 and 1977, mainly for internal use at Ordnance Survey. These were more of a 'work-in-progress' plan as they showed updates of individual areas on a map. These maps were unpublished, and they do not represent a single moment in time. They were produced at both 1:2,500 and 1:1,250 scales.

Map Name(s) and Date(s)

TQ1285NW	TQ1285NE
1974	1974
1:1,250	1:1,250
TQ1285SW	TQ1285SE
1974	1974
1:1,250	1:1,250

Historical Map - Segment A13



Order Details

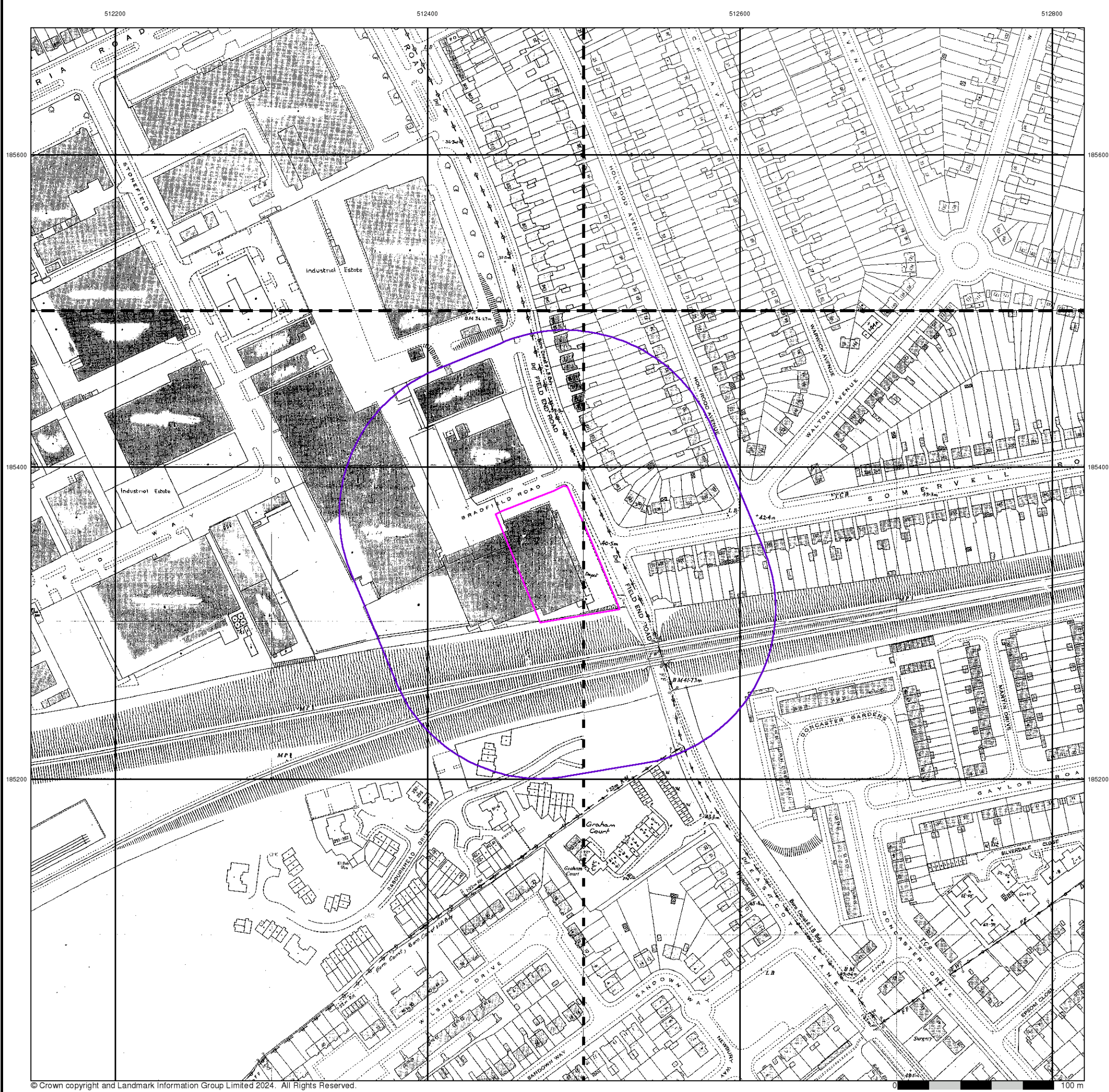
Order Number: 365083728_1_1
Customer Ref: 4383
National Grid Reference: 512480, 185340
Slice: A
Site Area (Ha): 0.41
Search Buffer (m): 100

Site Details

Safestore, 1, Bradfield Road, RUISLIP, HA4 0NU



Tel: 0844 844 9952
Fax: 0844 844 9951
Web: www.envirocheck.co.uk



Additional SIMs

Published 1978 - 1989

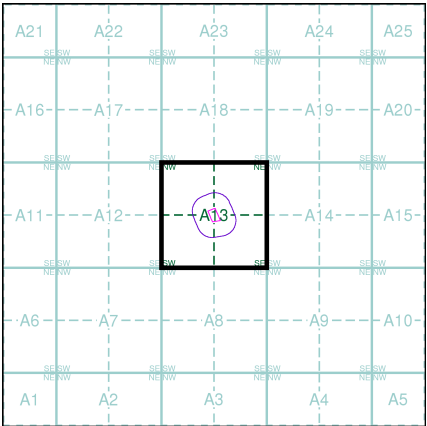
Source map scale - 1:1,250

The SIM cards (Ordnance Survey's 'Survey of Information on Microfilm') are further, minor editions of mapping which were produced and published in between the main editions as an area was updated. They date from 1947 to 1994, and contain detailed information on buildings, roads and land-use. These maps were produced at both 1:2,500 and 1:1,250 scales.

Map Name(s) and Date(s)

TQ1285NW 1986 1:1,250	TQ1285NE 1984 1:1,250
TQ1285SW 1989 1:1,250	TQ1285SE 1978 1:1,250

Historical Map - Segment A13



Order Details

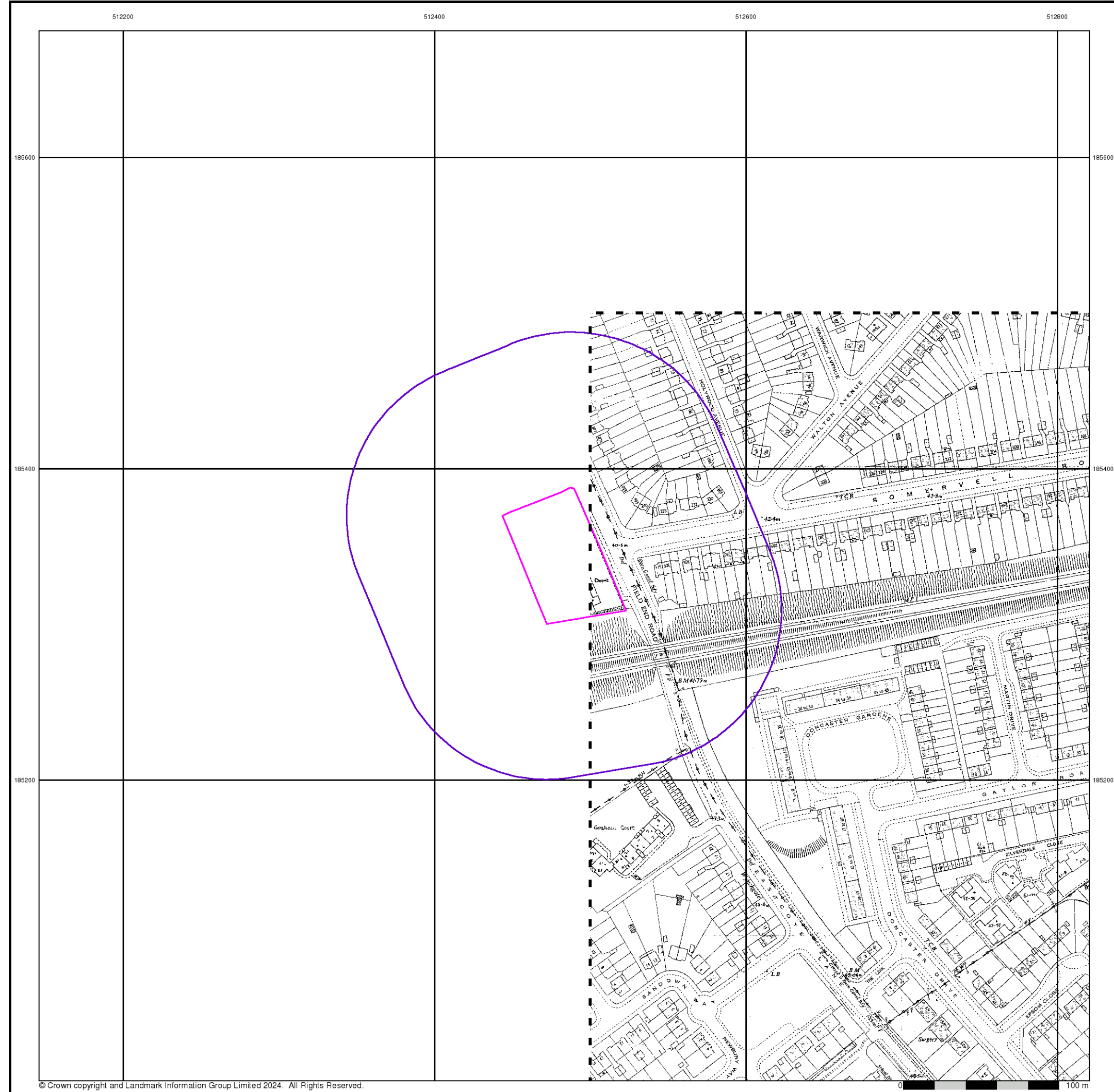
Order Number: 365083728_1_1
Customer Ref: 4383
National Grid Reference: 512480, 185340
Slice: A
Site Area (Ha): 0.41
Search Buffer (m): 100


Site Details

Safestore, 1, Bradfield Road, RUISLIP, HA4 0NU



Tel: 0844 844 9952
Fax: 0844 844 9951
Web: www.envirocheck.co.uk





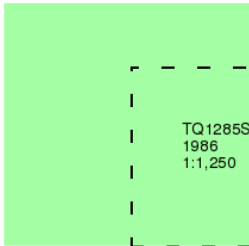
Additional SIMs

Published 1986

Source map scale - 1:1,250


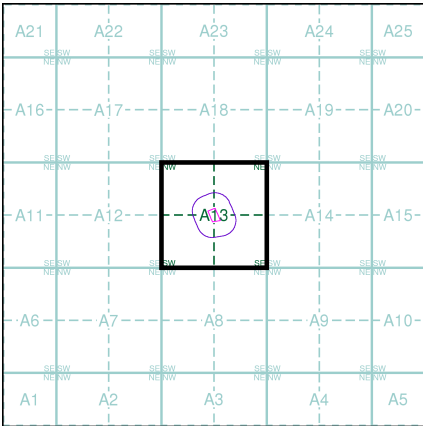
The SIM cards (Ordnance Survey's 'Survey of Information on Microfilm') are further, minor editions of mapping which were produced and published in between the main editions as an area was updated. They date from 1947 to 1994, and contain detailed information on buildings, roads and land-use. These maps were produced at both 1:2,500 and 1:1,250 scales.

Map Name(s) and Date(s)



TQ1285SE
1986
1:1,250

Historical Map - Segment A13




Order Details

Order Number:	365083728_1_1
Customer Ref:	4383
National Grid Reference:	512480, 185340
Slice:	A
Site Area (Ha):	0.41
Search Buffer (m):	100

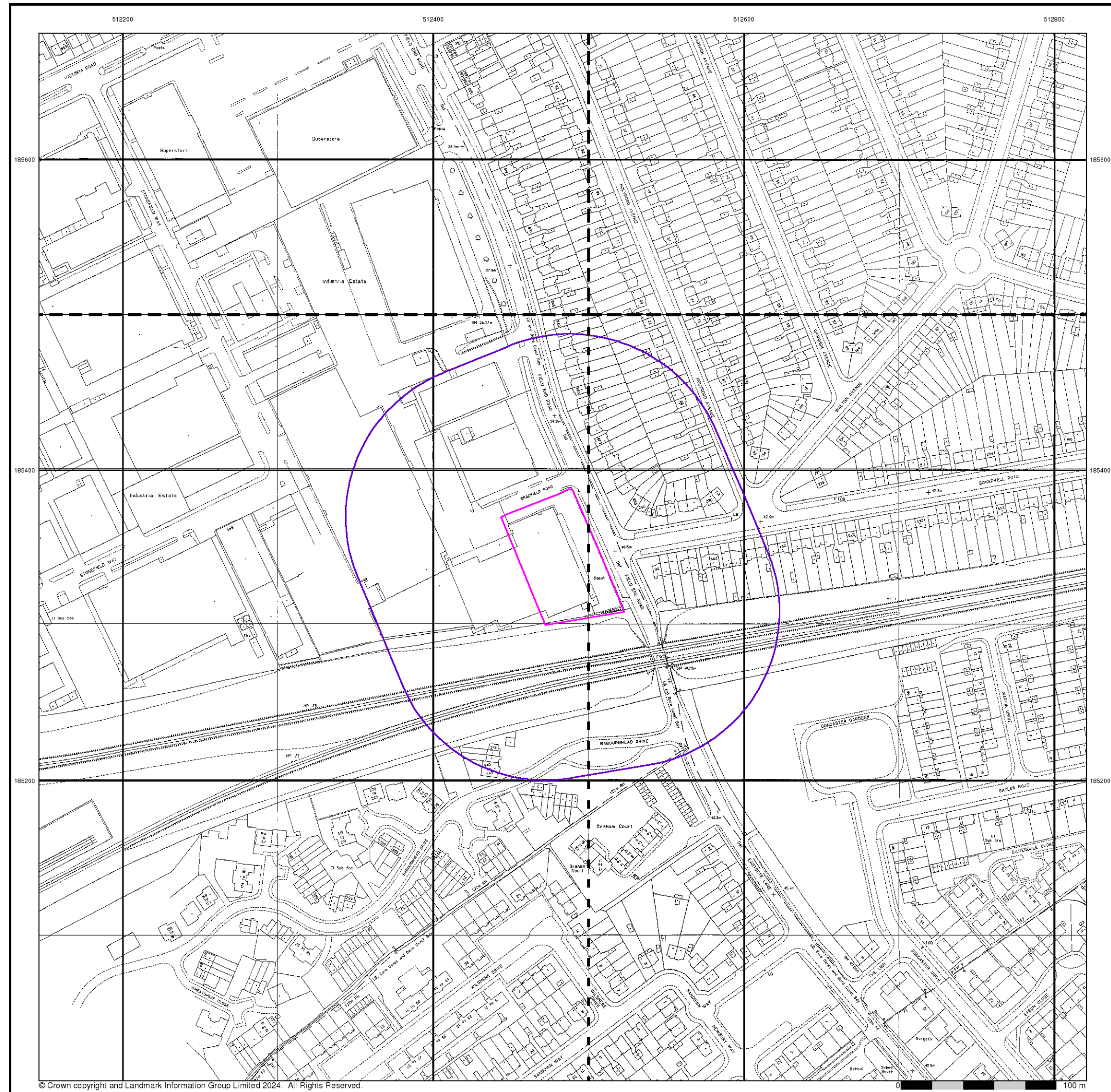
Site Details

Safestore, 1, Bradfield Road, RUISLIP, HA4 0NU



Tel: 0844 844 9952
Fax: 0844 844 9951
Web: www.envirocheck.co.uk

A Landmark Information Group Service v50.0 05-Dec-2024 Page 12 of 17



Large-Scale National Grid Data

Published 1991

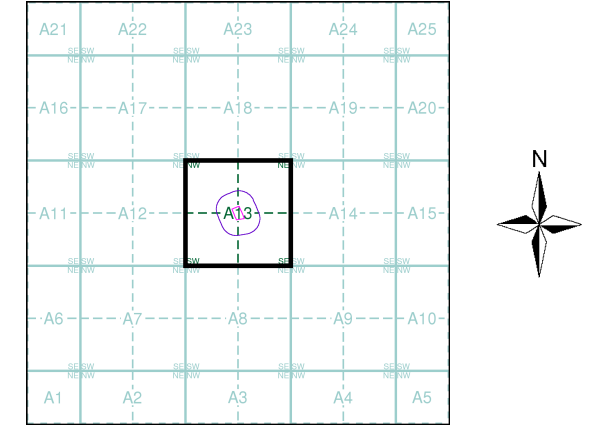
Source map scale - 1:1,250

'Large Scale National Grid Data' superseded SIM cards (Ordnance Survey's 'Survey of Information on Microfilm') in 1992, and continued to be produced until 1999. These maps were the fore-runners of digital mapping and so provide detailed information on houses and roads, but tend to show less topographic features such as vegetation. These maps were produced at both 1:2,500 and 1:1,250 scales.

Map Name(s) and Date(s)

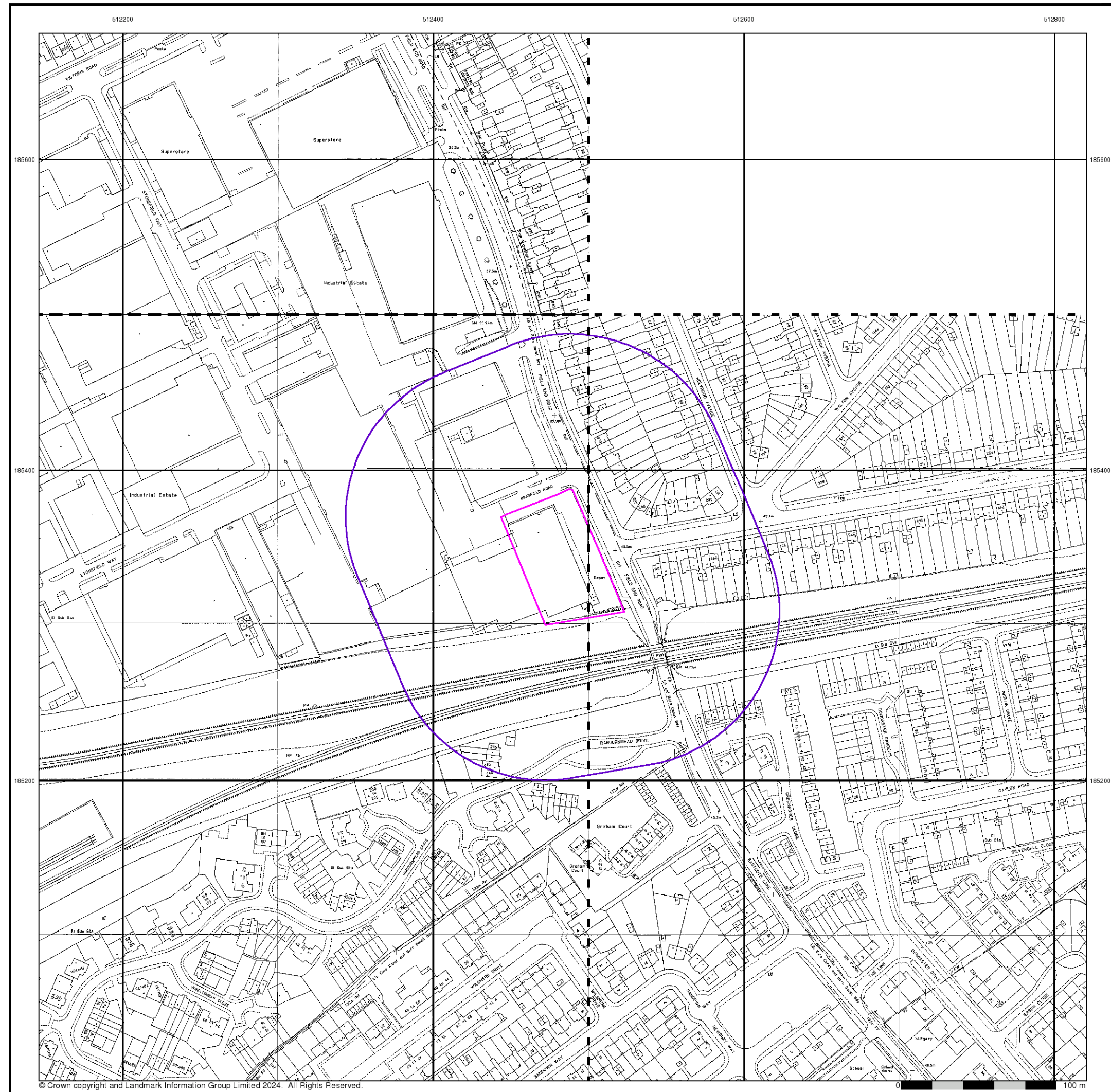
TQ1285NW	TQ1285NE
1991	1991
1:1,250	1:1,250
TQ1285SW	TQ1285SE
1991	1991
1:1,250	1:1,250

Historical Map - Segment A13



Order Details
Order Number: 365083728_1_1
Customer Ref: 4383
National Grid Reference: 512480, 185340
Slice: A
Site Area (Ha): 0.41
Search Buffer (m): 100

Site Details
Safestore, 1, Bradfield Road, RUISLIP, HA4 0NU



Large-Scale National Grid Data

Published 1992 - 1993

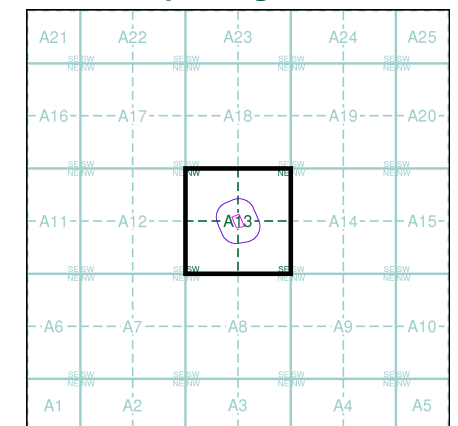
Source map scale - 1:1,250

'Large Scale National Grid Data' superseded SIM cards (Ordnance Survey's 'Survey of Information on Microfilm') in 1992, and continued to be produced until 1999. These maps were the fore-runners of digital mapping and so provide detailed information on houses and roads, but tend to show less topographic features such as vegetation. These maps were produced at both 1:2,500 and 1:1,250 scales.

Map Name(s) and Date(s)

TQ1285NW	1993	1:1,250
TQ1285SW	1992	1:1,250
TQ1285SE	1992	1:1,250

Historical Map - Segment A13



Order Details

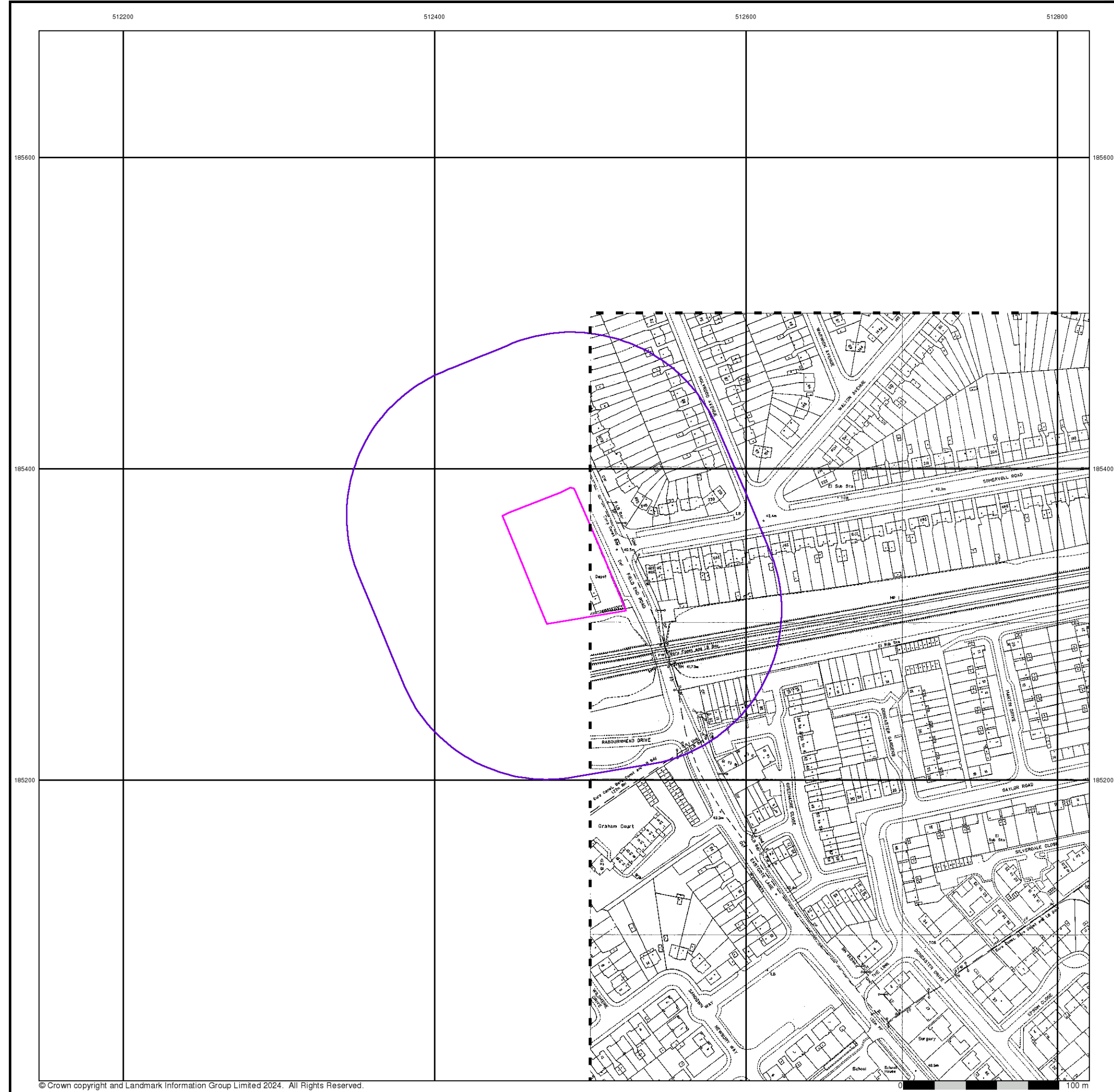
Order Number: 365083728_1_1
Customer Ref: 4383
National Grid Reference: 512480, 185340
Slice: A
Site Area (Ha): 0.41
Search Buffer (m): 100


Site Details

Safestore, 1, Bradfield Road, RUISLIP, HA4 0NU

Landmark
INFORMATION GROUP

Tel: 0844 844 9952
Fax: 0844 844 9951
Web: www.envirocheck.co.uk





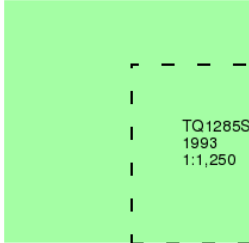
Large-Scale National Grid Data

Published 1993

Source map scale - 1:1,250


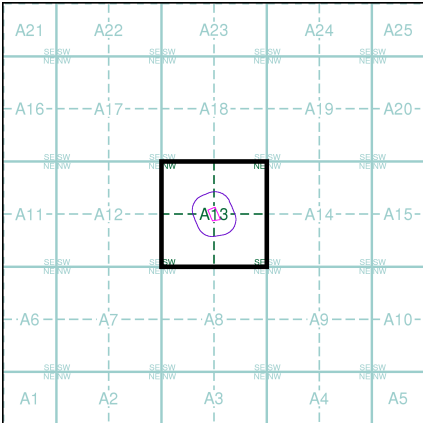
'Large Scale National Grid Data' superseded SIM cards (Ordnance Survey's 'Survey of Information on Microfilm') in 1992, and continued to be produced until 1999. These maps were the fore-runners of digital mapping and so provide detailed information on houses and roads, but tend to show less topographic features such as vegetation. These maps were produced at both 1:2,500 and 1:1,250 scales.

Map Name(s) and Date(s)



TQ1285SE
1993
1:1,250

Historical Map - Segment A13




Order Details

Order Number:	365083728_1_1
Customer Ref:	4383
National Grid Reference:	512480, 185340
Slice:	A
Site Area (Ha):	0.41
Search Buffer (m):	100

Site Details

Safestore, 1, Bradfield Road, RUISLIP, HA4 0NU



Tel: 0844 844 9952
Fax: 0844 844 9951
Web: www.envirocheck.co.uk

A Landmark Information Group Service v50.0 05-Dec-2024 Page 15 of 17