



## Appendix 9.7

### LAKE BED PHOTOS

---

Project Ref: <b>HYG1263</b>	Project: <b>Hillingdon</b>			Survey Location <b>10</b>
Date: <b>20/03/2025</b>	Bed Depth <b>1.8</b> m	Co-ordinates: <b>51.599185, -0.495181</b>	Logged by: <b>Greengage</b>	Sheet: <b>1</b> of <b>1</b>





Photographs:



Possible round concrete structure identified.

Project Ref: <b>HYG1263</b>	Project: <b>Hillingdon</b>			Survey Location <b>21</b>
Date: <b>27/09/2024</b>	Bed Depth <b>3 m</b>	Co-ordinates: <b>51.594458, -0.489033</b>	Logged by: <b>Greengage</b>	Sheet: <b>1 of 1</b>


Notes:

Large concrete boulder identified in notes.


Project Ref: <b>HYG1263</b>	Project: <b>Hillingdon</b>			Survey Location <b>37</b>
Date: <b>02/08/2024</b>	Bed Depth <b>1.7</b> m	Co-ordinates: <b>51.593207, -0.489353</b>	Logged by: <b>Greengage</b>	Sheet: <b>1</b> of <b>1</b>

Photographs:



Corrugated metal panel and posts, with concrete blocks.

Project Ref: <b>HYG1263</b>	Project: <b>Hillingdon</b>			Survey Location <b>38</b>
Date: <b>02/08/2024</b>	Bed Depth: <b>1.4</b> m	Co-ordinates: <b>51.593847, -0.489289</b>	Logged by: <b>Greengage</b>	Sheet: <b>1</b> of <b>1</b>



Large concrete blocks.



Project Ref: <b>HYG1263</b>	Project: <b>Hillingdon</b>			Survey Location <b>40</b>
Date: <b>02/08/2024</b>	Bed Depth <b>2.4</b> m	Co-ordinates: <b>51.593509, -0.489272</b>	Logged by: <b>Greengage</b>	Sheet: <b>1</b> of <b>1</b>

Photographs:



Rusted metal grate identified.

Project Ref: <b>HYG1263</b>	Project: <b>Hillingdon</b>			Survey Location <b>42</b>
Date: <b>07/08/2024</b>	Bed Depth: <b>2.2</b> m	Co-ordinates: <b>51.593509, -0.489089</b>	Logged by: <b>Greengage</b>	Sheet: <b>1</b> of <b>1</b>


Photographs:



Concrete blocks identified.

Project Ref: <b>HYG1263</b>	Project: <b>Hillingdon</b>			Survey Location <b>82</b>
Date: <b>11/10/2024</b>	Bed Depth: <b>1.5 m</b>	Co-ordinates: <b>51.59385, -0.489257</b>	Logged by: <b>Greengage</b>	Sheet: <b>1</b> of <b>1</b>

Photographs:




Large concrete blocks identified.



Project Ref: <b>HYG1263</b>	Project: <b>Hillingdon</b>			Survey Location <b>161C75A2</b>
Date: <b>20/03/2025</b>	Bed Depth: <b>1</b> mAOD	Co-ordinates: <b>51.593863, -0.489184</b>	Logged by: <b>Greengage</b>	Sheet: <b>1</b> of <b>1</b>

Photographs:



Area of concrete blocks and bricks identified.

Project Ref: <b>HYG1263</b>	Project: <b>Hillingdon</b>			Survey Location <b>949a5999</b>
Date: <b>20/03/2025</b>	Bed Depth: <b>N/A</b> m	Co-ordinates: <b>51.594022, -0.489282</b>	Logged by: <b>Greengage</b>	Sheet: <b>1</b> of <b>1</b>

#### Notes

No Photographs Available. Survey notes highlight presence of Concrete Block at lakebed.