



The use of drawings by the Customer acts as an agreement to the following statements. The Customer must not use the drawings if it does not agree with any of the following statements:

All drawings are based upon site information supplied by third parties and as such their accuracy cannot be guaranteed. All features are approximate and subject to clarification by a detailed topographical survey, statutory service enquiries and confirmation of the legal boundaries. Do not scale the drawings. Figured dimensions must be used in all cases. All dimensions must be checked on site. Any discrepancies must be reported in writing to Colour-UDL before proceeding. All drawings are copyright protected. Refer to full Terms & Conditions at www.colour-udl.com

Existing Hardworks

-  Red site boundary
-  Hard standing surface

02	Revised	29.08.24	TK	PO
01	First Issue	26.05.23	JR	PO
Rev	Amendments	Date	Drwn	Chkd

Project
HWSFAC Broadwater Lakes

Drawing Title
Survey - Existing Hard surface (Peninsula)


Project No.	Scale @ A3	Project Status
2121	1:1250	For Planning
Drawing No.		Revision
HWSFAC-COL-00-XX-DR-L-2000		02

London
Newcastle
York

0203 924 9888
0191 24 24 224
01904 925 888
colour-udl.com

colour

View over active site



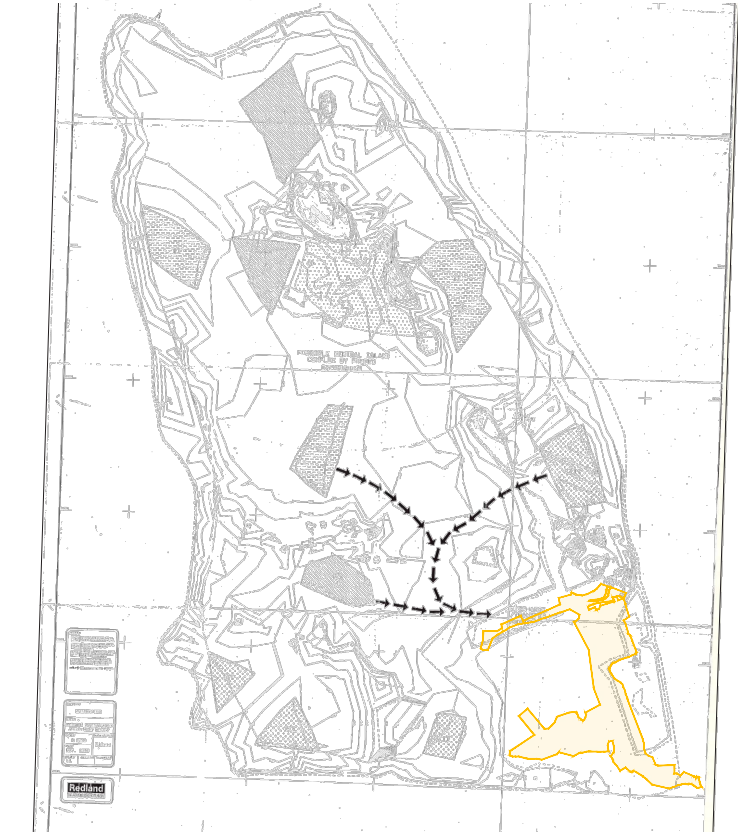
MAY 2024: derelict site



Proposed scheme



Quarry workings 1996



View over peninsula during gravel extraction

Timeline



Key

- Concrete surface
- Workings features

05	Proposed plan updated	24.06.25	DB	PO
04	Proposed plan updated	23.09.24	TK	PO
03	Proposed plan updated	27.08.24	DB	PO
02	Proposed plan updated	19.08.24	DB	PO
01	First Issue	25.07.24	TK	PO
Rev	Amendments	Date	Drwn	Chkd

Project
HWSFAC Broadwater Lakes

Drawing Title

Site History

Project No.
2121

Scale @.A3
NTS

Project Status
Stage 3

Drawing No.
HWSFAC-COL-XX-XX-DR-L-6411

Revision
05

London
Newcastle
York

0203 924 9888
0191 24 24 224
01904 925 888
colour-udl.com

colour