

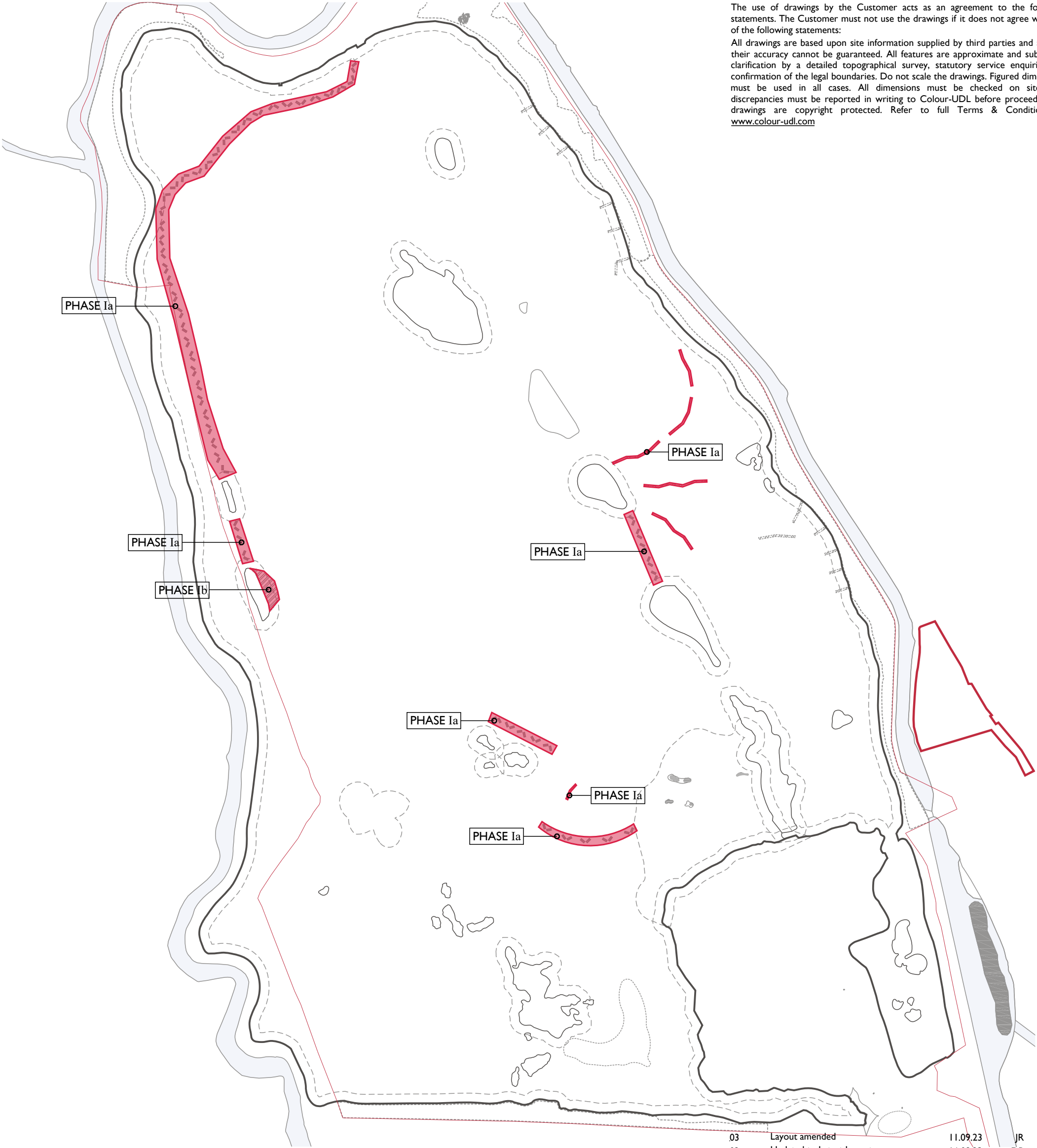


Appendix 6.2

CONSTRUCTION PHASING DRAWINGS

The use of drawings by the Customer acts as an agreement to the following statements. The Customer must not use the drawings if it does not agree with any of the following statements:

All drawings are based upon site information supplied by third parties and as such their accuracy cannot be guaranteed. All features are approximate and subject to clarification by a detailed topographical survey, statutory service enquiries and confirmation of the legal boundaries. Do not scale the drawings. Figured dimensions must be used in all cases. All dimensions must be checked on site. Any discrepancies must be reported in writing to Colour-UDL before proceeding. All drawings are copyright protected. Refer to full Terms & Conditions at www.colour-udl.com



Construction Phasing			
I	a	= Floating reeds to create first protected areas (May - June 2024)	
	b	= Floating reedbeds in accessible locations	
II		= Place caisons (Aug - Sept 2024)	
III	a	= Cut - remove islands (Sept 2024)	
	b	= Fill Caisons	
	c	= Fill Island formation	
IV	a	= Enabling dredge to clear way for main dredge (Sept - Nov 2024)	
	b	= Main dredge	
	c	= Peninsula extension	
V		= Floating reedbeds associated with new islands	
		= Habitat enhancements	
		= Tree planting	

03	Layout amended	11.09.23	JR	PO
02	Updated to Latest Layout	16.08.23	DB	PO
01	First Issue	14.08.23	DB	PO
Rev	Amendments	Date	Drwn	Chkd

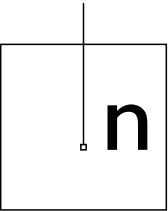
Project
HWSFAC
Drawing Title
Construction Phasing
Phase I

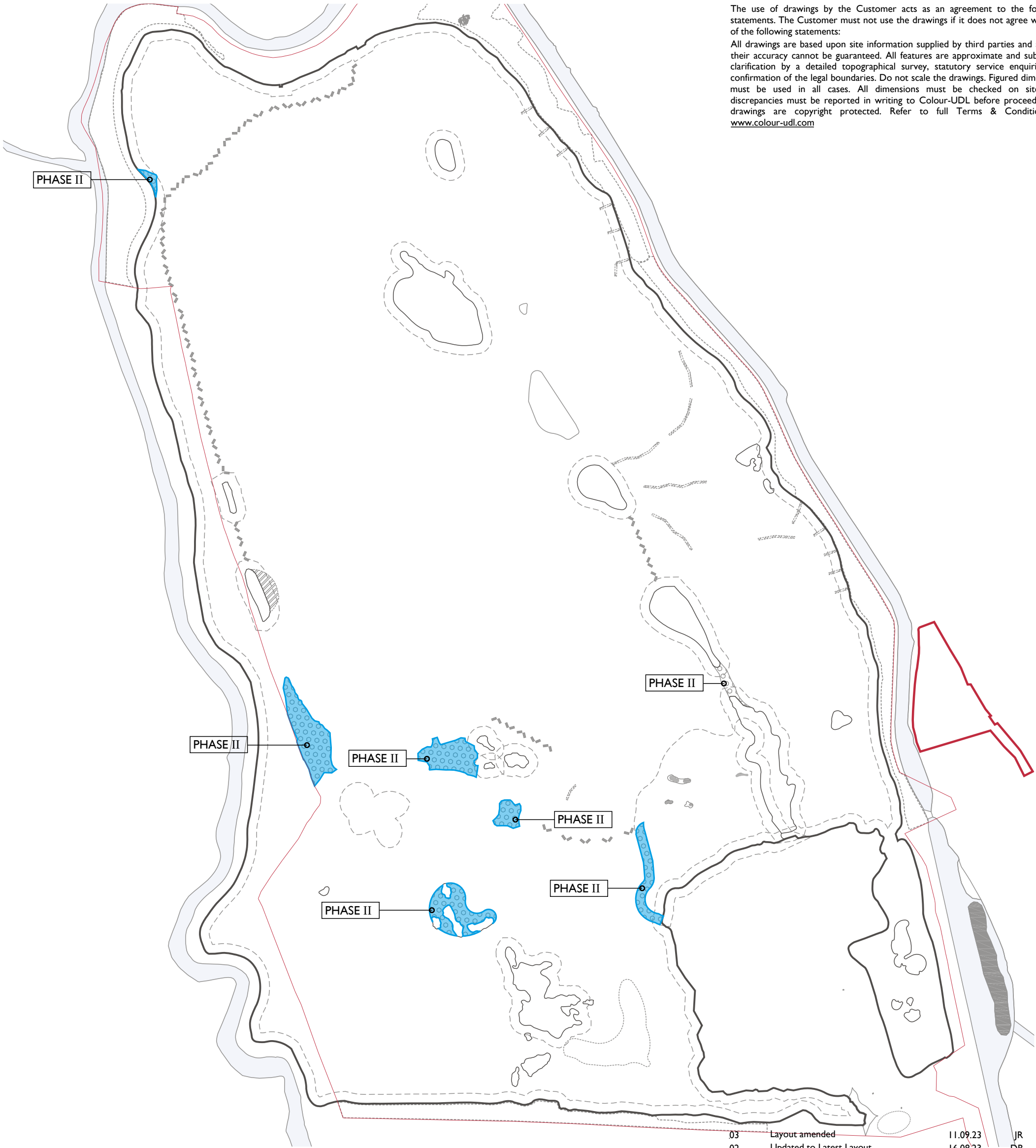
Project No. 2121	Scale @ A3 1:4000	Project Status For Planning
Drawing No. HWSFAC-COL-XX-XX-DR-L-6120		Revision 03

London 0203 924 9888
Newcastle 0191 24 24 224
York 01904 925 888
colour-udl.com

colour

0 50 100 150 200 300 400 500m





The use of drawings by the Customer acts as an agreement to the following statements. The Customer must not use the drawings if it does not agree with any of the following statements:
All drawings are based upon site information supplied by third parties and as such their accuracy cannot be guaranteed. All features are approximate and subject to clarification by a detailed topographical survey, statutory service enquiries and confirmation of the legal boundaries. Do not scale the drawings. Figured dimensions must be used in all cases. All dimensions must be checked on site. Any discrepancies must be reported in writing to Colour-UDL before proceeding. All drawings are copyright protected. Refer to full Terms & Conditions at www.colour-udl.com

Construction Phasing			
	I	a	= Floating reeds to create first protected areas (May - June 2024)
		b	= Floating reedbeds in accessible locations
	II		= Place caissons (Aug - Sept 2024)
	III	a	= Cut - remove islands (Sept 2024)
		b	= Fill Caisons
		c	= Fill Island formation
	IV	a	= Enabling dredge to clear way for main dredge (Sept - Nov 2024)
		b	= Main dredge
		c	= Peninsula extension
	V		= Floating reedbeds associated with new islands
			= Habitat enhancements
			= Tree planting

03	Layout amended	11.09.23	JR	PO
02	Updated to Latest Layout	16.08.23	DB	PO
01	First Issue	14.08.23	DB	PO
Rev	Amendments	Date	Drwn	Chkd

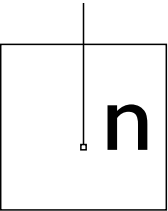
Project
HWSFAC
Drawing Title
Construction Phasing
Phase II

Project No. 2121	Scale @ A3 1:4000	Project Status For Planning
Drawing No. HWSFAC-COL-XX-XX-DR-L-6121		Revision 03

London 0203 924 9888
Newcastle 0191 24 24 224
York 01904 925 888
colour-udl.com

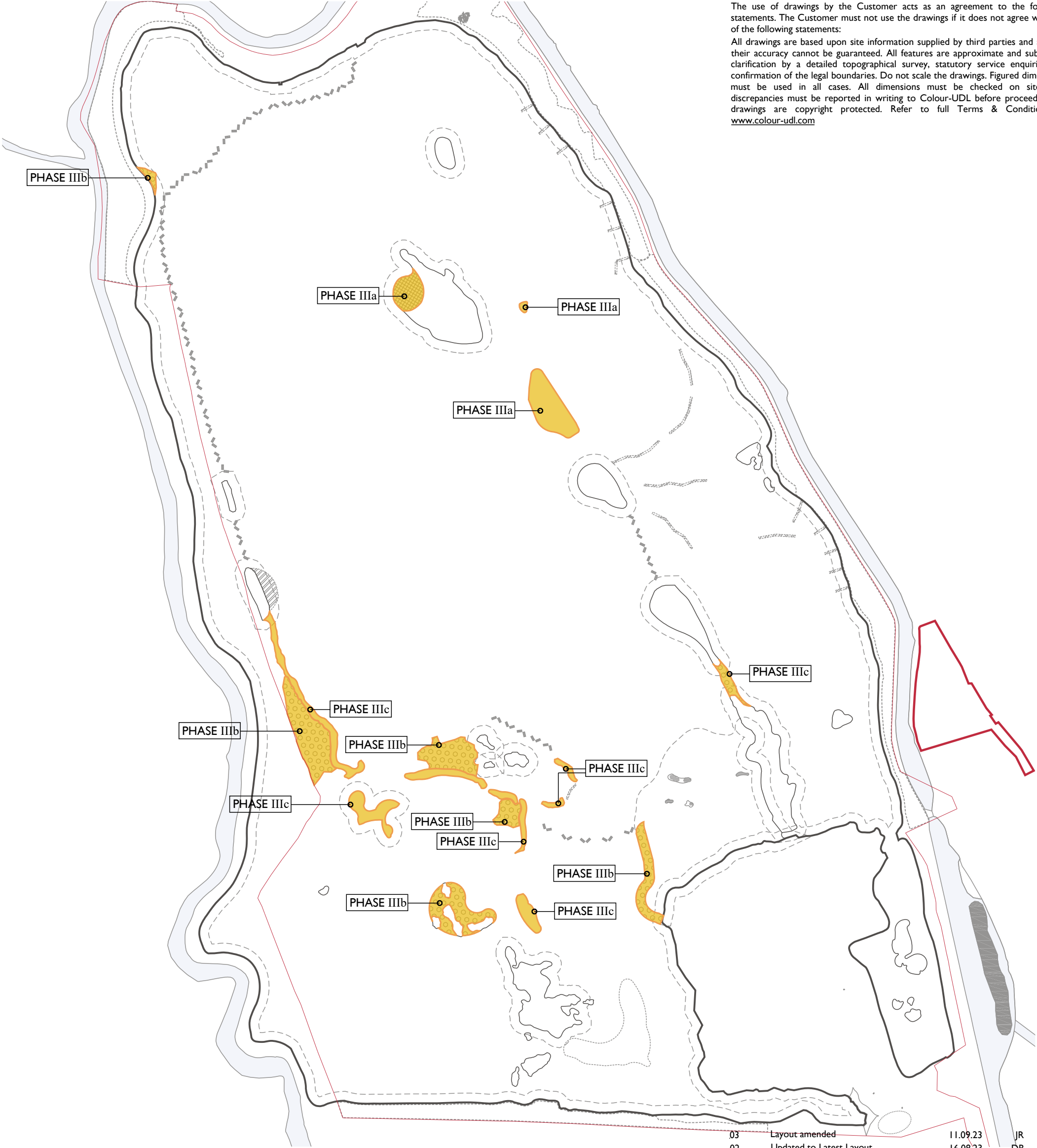
colour

0 50 100 150 200 300 400 500m



The use of drawings by the Customer acts as an agreement to the following statements. The Customer must not use the drawings if it does not agree with any of the following statements:

All drawings are based upon site information supplied by third parties and as such their accuracy cannot be guaranteed. All features are approximate and subject to clarification by a detailed topographical survey, statutory service enquiries and confirmation of the legal boundaries. Do not scale the drawings. Figured dimensions must be used in all cases. All dimensions must be checked on site. Any discrepancies must be reported in writing to Colour-UDL before proceeding. All drawings are copyright protected. Refer to full Terms & Conditions at www.colour-udl.com



Construction Phasing		
	I	a = Floating reeds to create first protected areas (May - June 2024) b = Floating reedbeds in accessible locations
	II	= Place caisons (Aug - Sept 2024)
	III	a = Cut - remove islands (Sept 2024) b = Fill Caisons c = Fill Island formation
	IV	a = Enabling dredge to clear way for main dredge (Sept - Nov 2024) b = Main dredge c = Peninsula extension
	V	= Floating reedbeds associated with new islands = Habitat enhancements = Tree planting

03	Layout amended	11.09.23	JR	PO
02	Updated to Latest Layout	16.08.23	DB	PO
01	First Issue	14.08.23	DB	PO
Rev	Amendments	Date	Drwn	Chkd

Project
HWSFAC
Drawing Title
Construction Phasing
Phase III

Project No. 2121	Scale @ A3 1:4000	Project Status For Planning
Drawing No. HWSFAC-COL-XX-XX-DR-L-6122		Revision 03

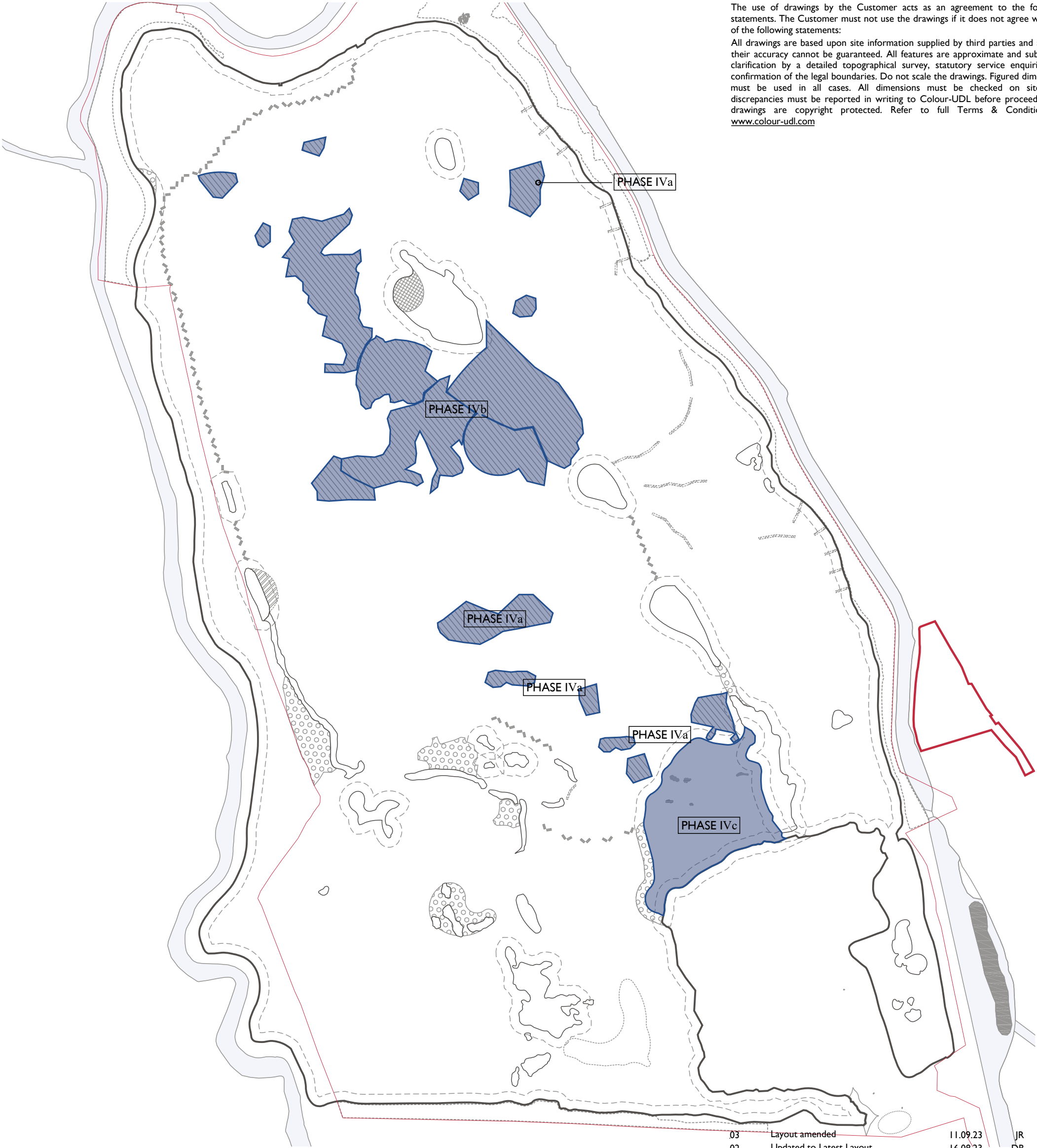
London 0203 924 9888
Newcastle 0191 24 24 224
York 01904 925 888
colour-udl.com

colour

0 50 100 150 200 300 400 500m

The use of drawings by the Customer acts as an agreement to the following statements. The Customer must not use the drawings if it does not agree with any of the following statements:

All drawings are based upon site information supplied by third parties and as such their accuracy cannot be guaranteed. All features are approximate and subject to clarification by a detailed topographical survey, statutory service enquiries and confirmation of the legal boundaries. Do not scale the drawings. Figured dimensions must be used in all cases. All dimensions must be checked on site. Any discrepancies must be reported in writing to Colour-UDL before proceeding. All drawings are copyright protected. Refer to full Terms & Conditions at www.colour-udl.com



Construction Phasing		
	I	a = Floating reeds to create first protected areas (May - June 2024)
		b = Floating reedbeds in accessible locations
	II	= Place caisons (Aug - Sept 2024)
	III	a = Cut - remove islands (Sept 2024)
		b = Fill Caisons
		c = Fill Island formation
<div></div>	IV	a = Enabling dredge to clear way for main dredge (Sept - Nov 2024)
		b = Main dredge
		c = Peninsula extension
		= Floating reedbeds associated with new islands
	V	= Habitat enhancements
		= Tree planting

03	Layout amended	11.09.23	JR	PO
02	Updated to Latest Layout	16.08.23	DB	PO
01	First Issue	14.08.23	DB	PO
Rev	Amendments	Date	Drwn	Chkd

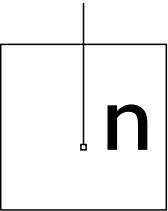
Project
HWSFAC
Drawing Title
Construction Phasing
Phase IV

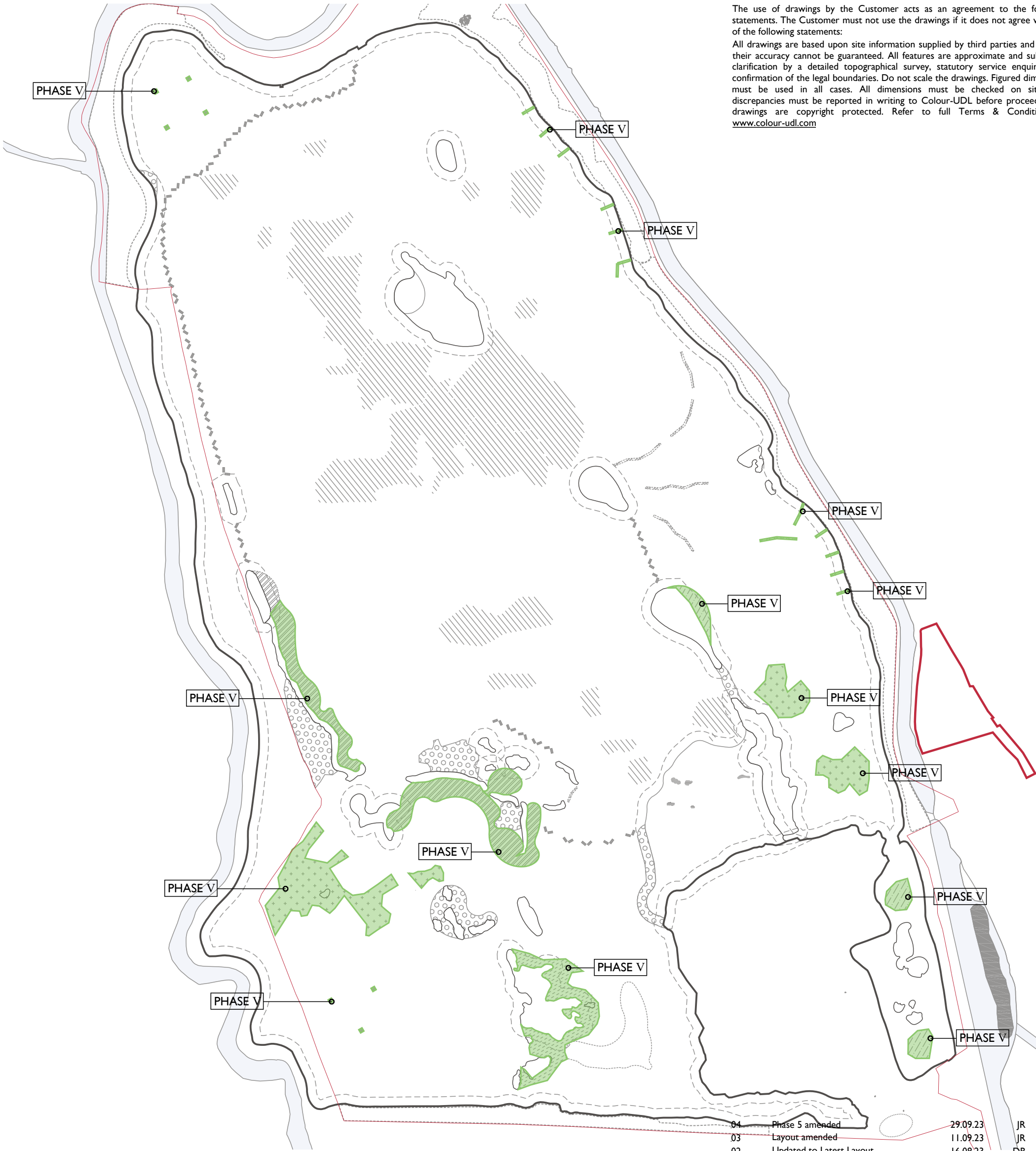
Project No. 2121	Scale @ A3 1:4000	Project Status For Planning
Drawing No. HWSFAC-COL-XX-XX-DR-L-6123		Revision 03

London 0203 924 9888
Newcastle 0191 24 24 224
York 01904 925 888
colour-udl.com

colour

0 50 100 150 200 300 400 500m





The use of drawings by the Customer acts as an agreement to the following statements. The Customer must not use the drawings if it does not agree with any of the following statements:

All drawings are based upon site information supplied by third parties and as such their accuracy cannot be guaranteed. All features are approximate and subject to clarification by a detailed topographical survey, statutory service enquiries and confirmation of the legal boundaries. Do not scale the drawings. Figured dimensions must be used in all cases. All dimensions must be checked on site. Any discrepancies must be reported in writing to Colour-UDL before proceeding. All drawings are copyright protected. Refer to full Terms & Conditions at www.colour-udl.com

Construction Phasing		
	I	a = Floating reeds to create first protected areas (May - June 2024)
	b	= Floating reedbeds in accessible locations
	II	= Place caisons (Aug - Sept 2024)
	III	a = Cut - remove islands (Sept 2024)
	b	= Fill Caisons
	c	= Fill Island formation
	IV	a = Enabling dredge to clear way for main dredge (Sept - Nov 2024)
	b	= Main dredge
	c	= Peninsula extension
	V	= Floating reedbeds associated with new islands
		= Habitat enhancements
		= Tree planting

04	Phase 5 amended	29.09.23	JR	PO
03	Layout amended	11.09.23	JR	PO
02	Updated to Latest Layout	16.08.23	DB	PO
01	First Issue	14.08.23	DB	PO
Rev	Amendments	Date	Drwn	Chkd

Project
HWSFAC

Drawing Title
Construction Phasing
Phase V

Project No. 2121 Scale @ A3 1:4000 Project Status For Planning

Drawing No. HWSFAC-COL-XX-XX-DR-L-6124 Revision 04

London 0203 924 9888
Newcastle 0191 24 24 224
York 01904 925 888

colour-udl.com

colour