



Ordnance Survey Plan

Published 1975 - 1976

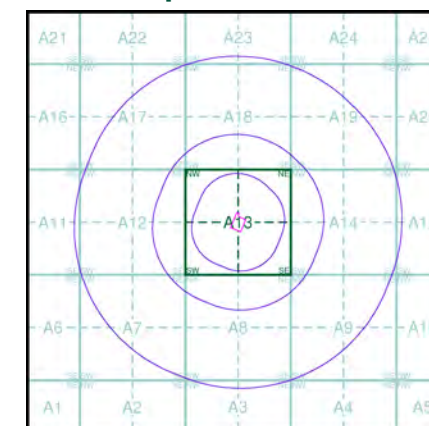
Source map scale - 1:10,000

The historical maps shown were reproduced from maps predominantly held at the scale adopted for England, Wales and Scotland in the 1840's. In 1854 the 1:2,500 scale was adopted for mapping urban areas; these maps were used to update the 1:10,560 maps. The published date given therefore is often some years later than the surveyed date. Before 1938, all OS maps were based on the Cassini Projection, with independent surveys of a single county or group of counties, giving rise to significant inaccuracies in outlying areas. In the late 1940's, a Provisional Edition was produced, which updated the 1:10,560 mapping from a number of sources. The maps appear unfinished - with all military camps and other strategic sites removed. These maps were initially overprinted with the National Grid. In 1970, the first 1:10,000 maps were produced using the Transverse Mercator Projection. The revision process continued until recently, with new editions appearing every 10 years or so for urban areas.

Map Name(s) and Date(s)

TQ09SE	TQ19SW
1976	1976
1:10,000	1:10,000
I	
TQ08NE	TQ18NW
1975	1976
1:10,000	1:10,000

Historical Map - Slice A



Order Details

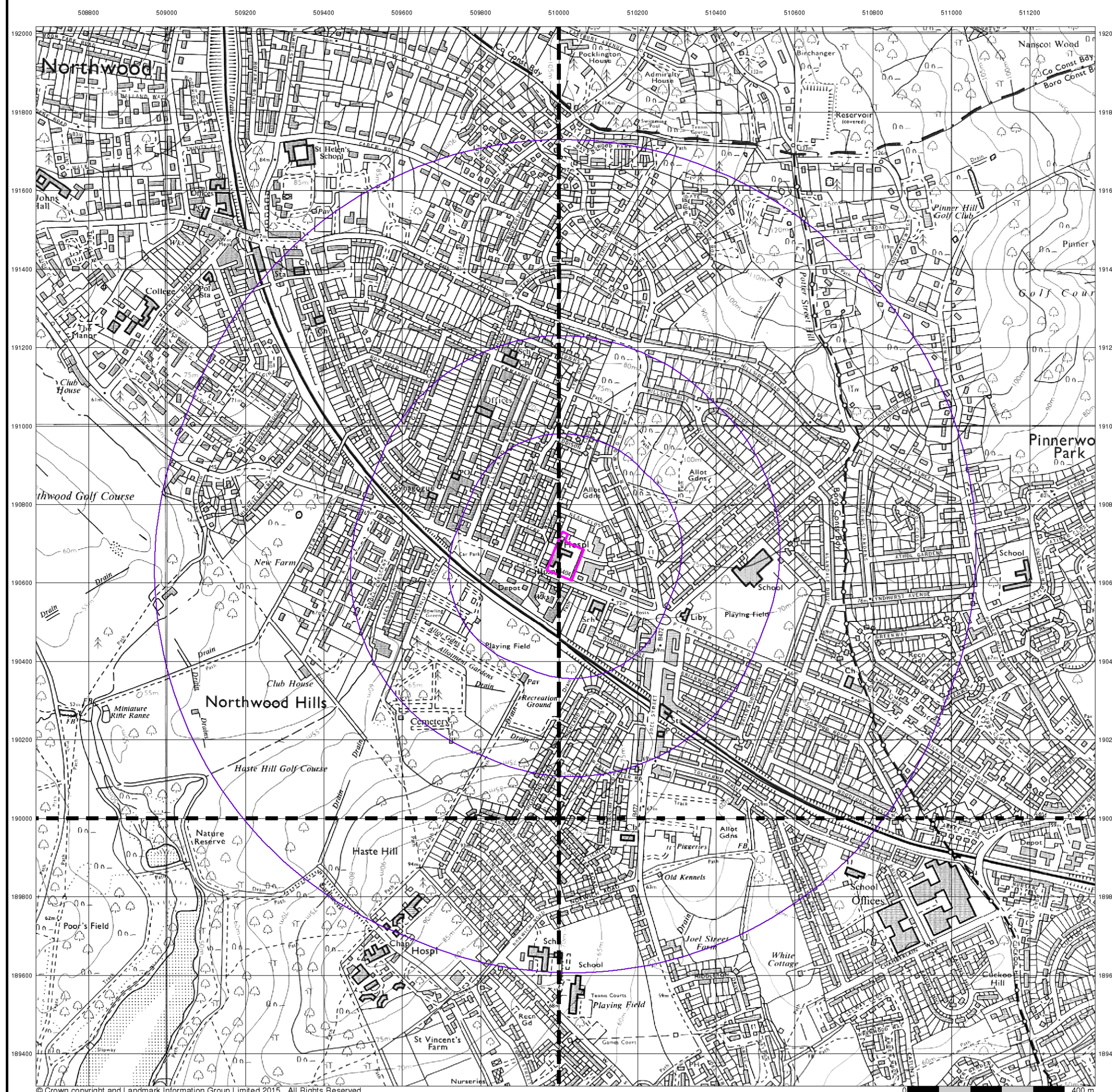
Order Number: 71541451_1_1
Customer Ref: 35554/3501
National Grid Reference: 510020, 190670
Slice: A
Site Area (Ha): 0.62
Search Buffer (m): 1000

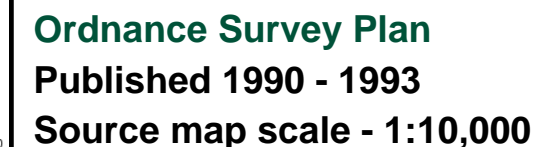
Site Details

Northwood & Pinner Hospital, Pinner Road, Northwood, HA6 1DE



Tel: 0844 844 9952
Fax: 0844 844 9951
Web: www.envirocheck.co.uk





The historical maps shown were reproduced from maps predominantly held at the scale adopted for England, Wales and Scotland in the 1840's. In 1854 the 1:2,500 scale was adopted for mapping urban areas; these maps were used to update the 1:10,560 maps. The published date given therefore is often some years later than the surveyed date. Before 1938, all OS maps were based on the Cassini Projection, with independent surveys of a single county or group of counties, giving rise to significant inaccuracies in outlying areas. In the late 1940's, a Provisional Edition was produced, which updated the 1:10,560 mapping from a number of sources. The maps appear unfinished - with all military camps and other strategic sites removed. These maps were initially overprinted with the National Grid. In 1970, the first 1:10,000 maps were produced using the Transverse Mercator Projection. The revision process continued until recently, with new editions appearing every 10 years or so for urban areas.

TQ09SE	TQ19SW
1990	1993
1:10,000	1:10,000
	TQ18NW
	1991
	1:10,000



Order Number: 71541451_1_1
Customer Ref: 35554/3501
National Grid Reference: 510020, 190670
Slice: A
Site Area (Ha): 0.62
Search Buffer (m): 1000

Northwood & Pinner Hospital, Pinner Road, Northwood, HA6
1DE



Tel: 0844 844 9952
Fax: 0844 844 9951
Web: www.envirocheck.co.uk



© Crown copyright and Landmark Information Group Limited 2015. All Rights Reserved



10k Raster Mapping

Published 2006

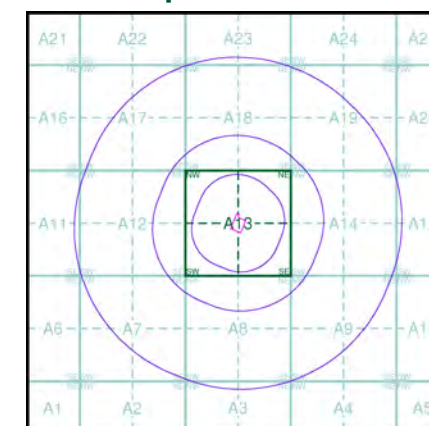
Source map scale - 1:10,000

The historical maps shown were produced from the Ordnance Survey's 1:10,000 colour raster mapping. These maps are derived from Landplan which replaced the old 1:10,000 maps originally published in 1970. The data is highly detailed showing buildings, fences and field boundaries as well as all roads, tracks and paths. Road names are also included together with the relevant road number and classification. Boundary information depiction includes county, unitary authority, district, civil parish and constituency.

Map Name(s) and Date(s)

TQ09SE	TQ19SW
2006	2006
1:10,000	1:10,000
I	
TQ08NE	TQ18NW
2006	2006
1:10,000	1:10,000

Historical Map - Slice A



Order Details

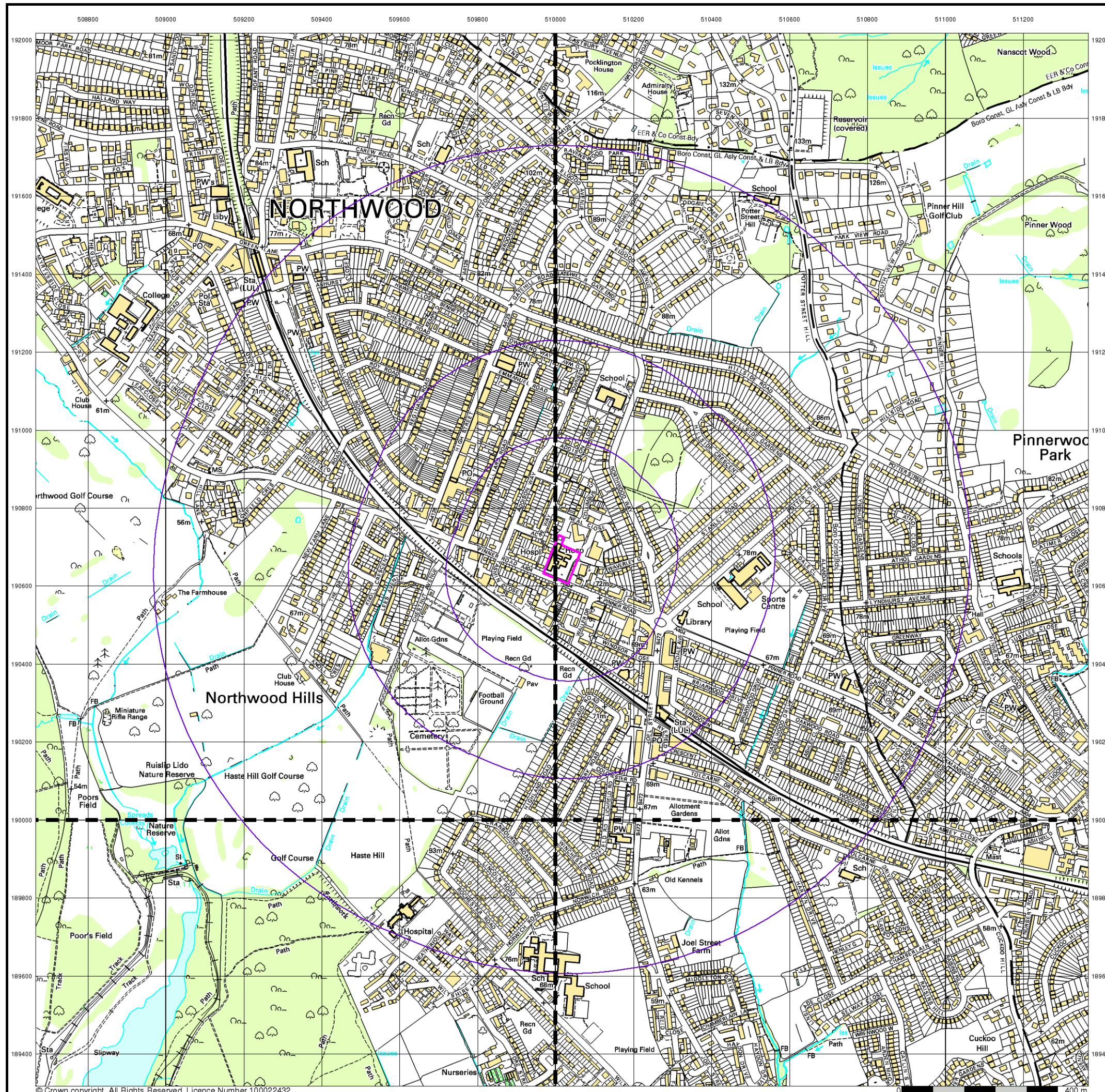
Order Number: 71541451_1_1
Customer Ref: 35554/3501
National Grid Reference: 510020, 190670
Slice: A
Site Area (Ha): 0.62
Search Buffer (m): 1000

Site Details

Northwood & Pinner Hospital, Pinner Road, Northwood, HA6 1DE



Tel: 0844 844 9952
Fax: 0844 844 9951
Web: www.envirocheck.co.uk





VectorMap Local

Published 2015

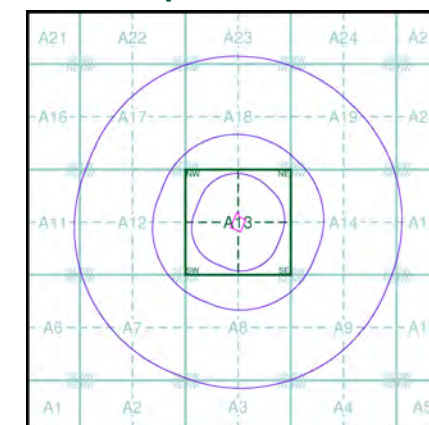
Source map scale - 1:10,000

VectorMap Local (Raster) is Ordnance Survey's highest detailed 'backdrop' mapping product. These maps are produced from OS's VectorMap Local, a simple vector dataset at a nominal scale of 1:10,000, covering the whole of Great Britain, that has been designed for creating graphical mapping. OS VectorMap Local is derived from large-scale information surveyed at 1:1250 scale (covering major towns and cities), 1:2500 scale (smaller towns, villages and developed rural areas), and 1:10 000 scale (mountain, moorland and river estuary areas).

Map Name(s) and Date(s)

TQ09SE	TQ19SW
2015	2015
Variable	Variable
TQ08NE	TQ18NW
2015	2015
Variable	Variable

Historical Map - Slice A



Order Details

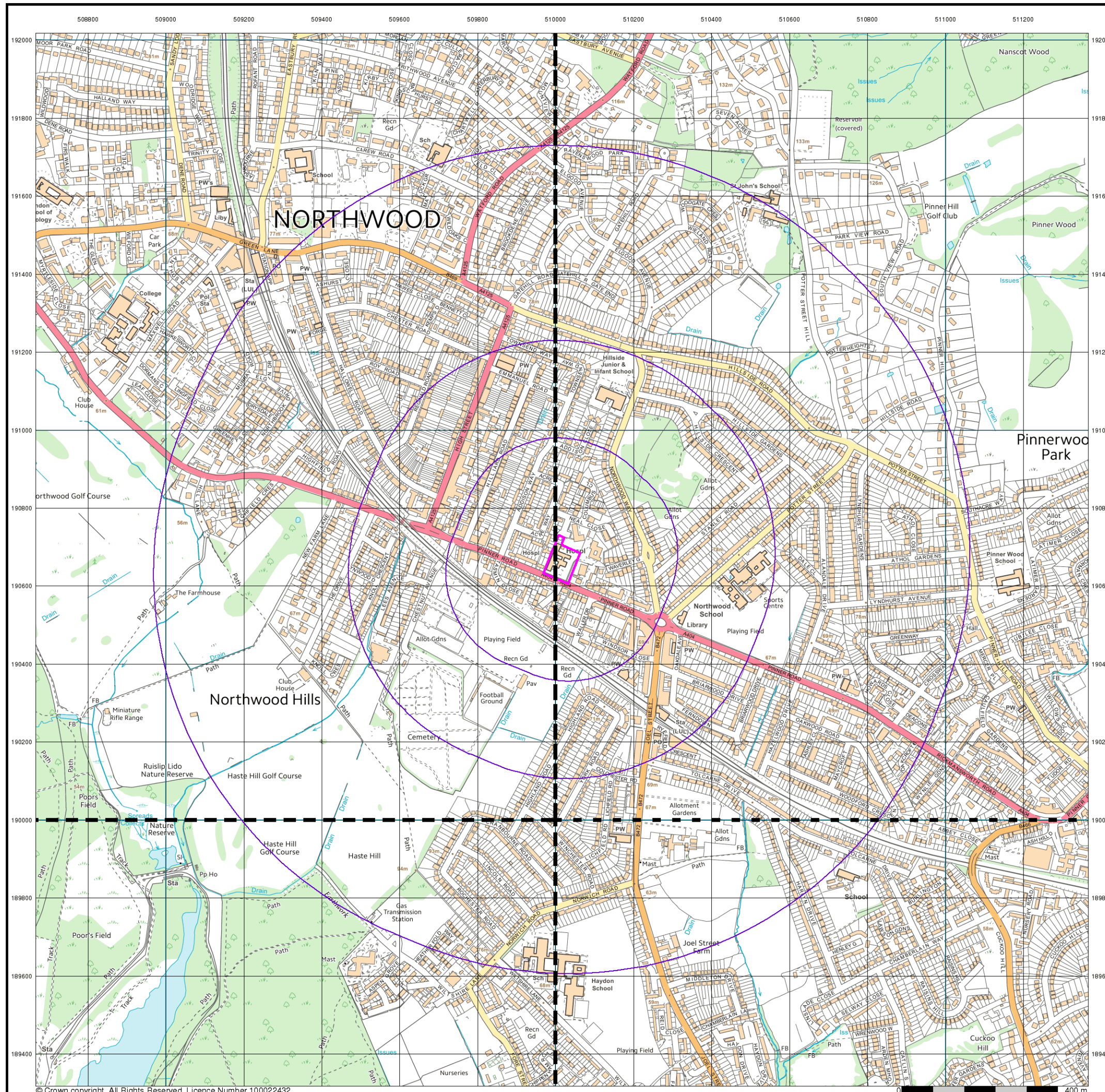
Order Number: 71541451_1_1
Customer Ref: 35554/3501
National Grid Reference: 510020, 190670
Slice: A
Site Area (Ha): 0.62
Search Buffer (m): 1000

Site Details

Northwood & Pinner Hospital, Pinner Road, Northwood, HA6 1DE



Tel: 0844 844 9952
Fax: 0844 844 9951
Web: www.envirocheck.co.uk



General

- Specified Site
- Specified Buffer(s)
- Bearing Reference Point
- Map ID
- Several of Type at Location

Agency and Hydrological

- Contaminated Land Register Entry or Notice (Location)
- Contaminated Land Register Entry or Notice
- Discharge Consent
- Enforcement or Prohibition Notice
- Integrated Pollution Control
- Integrated Pollution Prevention Control
- Local Authority Integrated Pollution Prevention and Control
- Local Authority Pollution Prevention and Control
- Local Authority Pollution Prevention and Control Enforcement
- Pollution Incident to Controlled Waters
- Prosecution Relating to Authorised Processes
- Prosecution Relating to Controlled Waters
- Registered Radioactive Substance
- River Network or Water Feature
- River Quality Sampling Point
- Substantiated Pollution Incident Register
- Water Abstraction
- Water Industry Act Referral

Waste

- BGS Recorded Landfill Site (Location)
- BGS Recorded Landfill Site
- EA Historic Landfill (Buffered Point)
- EA Historic Landfill (Polygon)
- Integrated Pollution Control Registered Waste Site
- Licensed Waste Management Facility (Landfill Boundary)
- Licensed Waste Management Facility (Location)
- Local Authority Recorded Landfill Site (Location)
- Local Authority Recorded Landfill Site
- Registered Landfill Site
- Registered Landfill Site (Location)
- Registered Landfill Site (Point Buffered to 100m)
- Registered Landfill Site (Point Buffered to 250m)
- Registered Waste Transfer Site (Location)
- Registered Waste Transfer Site
- Registered Waste Treatment or Disposal Site (Location)
- Registered Waste Treatment or Disposal Site

Hazardous Substances

- COMAH Site
- Explosive Site
- NIHHS Site
- Planning Hazardous Substance Consent
- Planning Hazardous Substance Enforcement

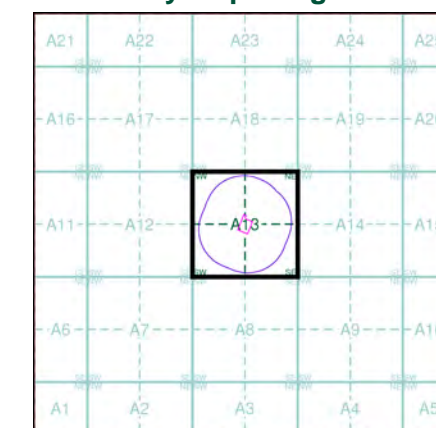
Geological

- BGS Recorded Mineral Site

Industrial Land Use

- Contemporary Trade Directory Entry
- Fuel Station Entry

Site Sensitivity Map - Segment A13

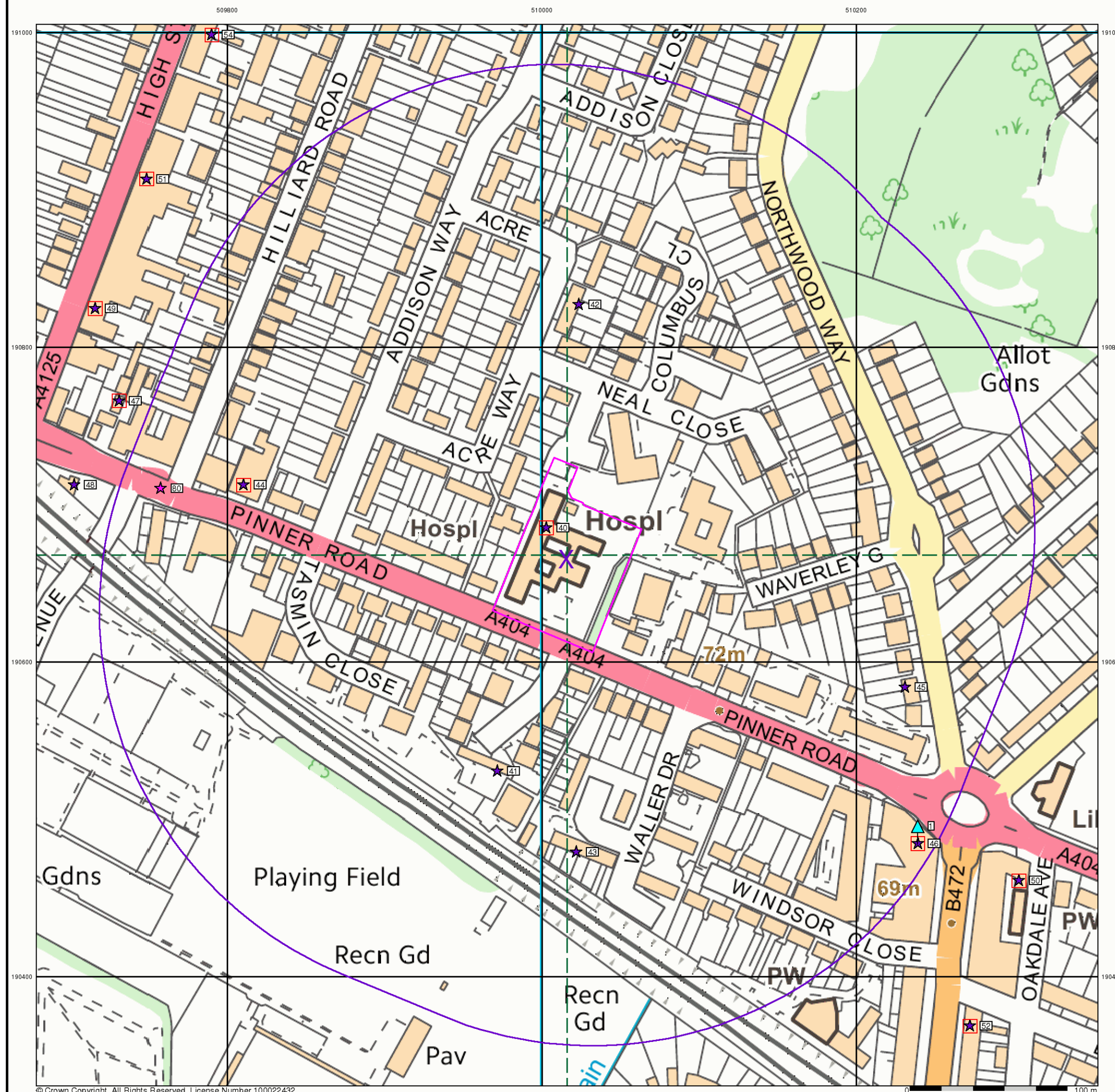


Order Details

Order Number: 71541451_1_1
Customer Ref: 35554/3501
National Grid Reference: 510020, 190670
Slice: A
Site Area (Ha): 0.62

Site Details

Northwood & Pinner Hospital, Pinner Road, Northwood, HA6 1DE



General

- Specified Site
- Specified Buffer(s)
- Bearing Reference Point
- Map ID
- Several of Type at Location

Agency and Hydrological

- Contaminated Land Register Entry or Notice (Location)
- Contaminated Land Register Entry or Notice
- Discharge Consent
- Enforcement or Prohibition Notice
- Integrated Pollution Control
- Integrated Pollution Prevention Control
- Local Authority Integrated Pollution Prevention and Control
- Local Authority Pollution Prevention and Control
- Local Authority Pollution Prevention and Control Enforcement
- Pollution Incident to Controlled Waters
- Prosecution Relating to Authorised Processes
- Prosecution Relating to Controlled Waters
- Registered Radioactive Substance
- River Network or Water Feature
- River Quality Sampling Point
- Substantiated Pollution Incident Register
- Water Abstraction
- Water Industry Act Referral

Waste

- BGS Recorded Landfill Site (Location)
- BGS Recorded Landfill Site
- EA Historic Landfill (Buffered Point)
- EA Historic Landfill (Polygon)
- Integrated Pollution Control Registered Waste Site
- Licensed Waste Management Facility (Landfill Boundary)
- Licensed Waste Management Facility (Location)
- Local Authority Recorded Landfill Site (Location)
- Local Authority Recorded Landfill Site
- Registered Landfill Site
- Registered Landfill Site (Location)
- Registered Landfill Site (Point Buffered to 100m)
- Registered Landfill Site (Point Buffered to 250m)
- Registered Waste Transfer Site (Location)
- Registered Waste Transfer Site
- Registered Waste Treatment or Disposal Site (Location)
- Registered Waste Treatment or Disposal Site

Hazardous Substances

- COMAH Site
- Explosive Site
- NIHHS Site
- Planning Hazardous Substance Consent
- Planning Hazardous Substance Enforcement

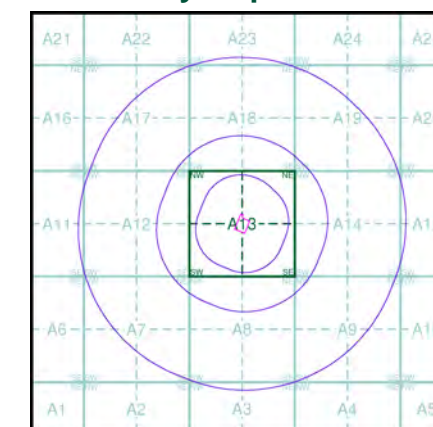
Geological

- BGS Recorded Mineral Site

Industrial Land Use

- Contemporary Trade Directory Entry
- Fuel Station Entry

Site Sensitivity Map - Slice A

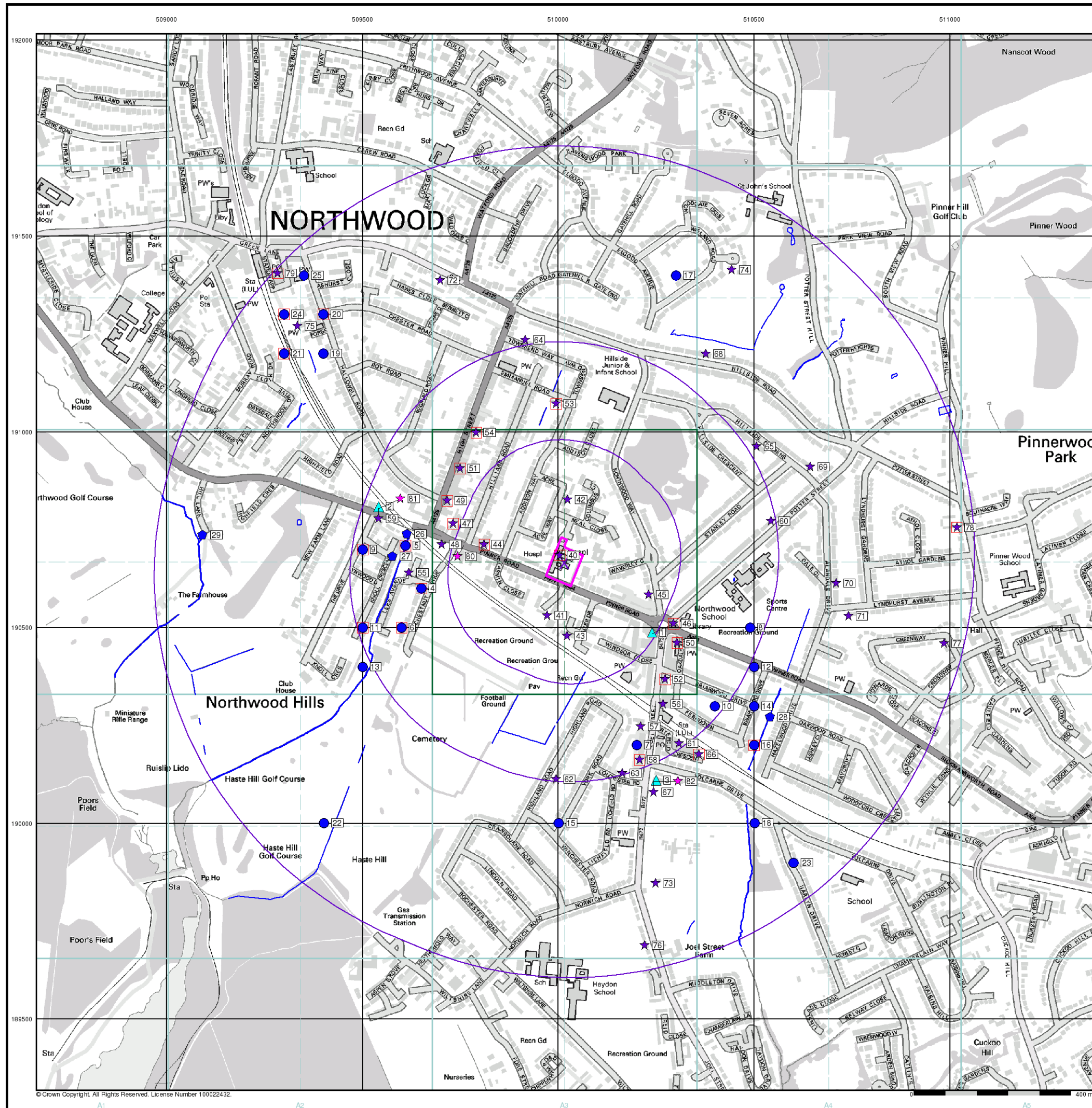


Order Details




Order Number: 71541451_1_1
Customer Ref: 35554/3501
National Grid Reference: 510020, 190670
Slice: A
Site Area (Ha): 0.62
Search Buffer (m): 1000

Site Details






Northwood & Pinner Hospital, Pinner Road, Northwood, HA6 1DE



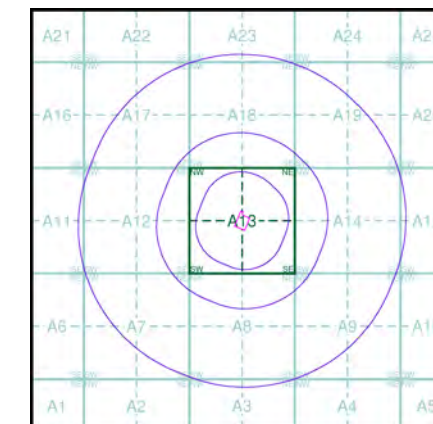
General

-  Specified Site
-  Specified Buffer(s)
-  Bearing Reference Point

Agency and Hydrological (Flood)

-  Extreme Flooding from Rivers or Sea without Defences (Zone 2)
-  Flooding from Rivers or Sea without Defences (Zone 3)
-  Area Benefiting from Flood Defence
-  Flood Water Storage Areas
-  Flood Defence

Flood Map - Slice A

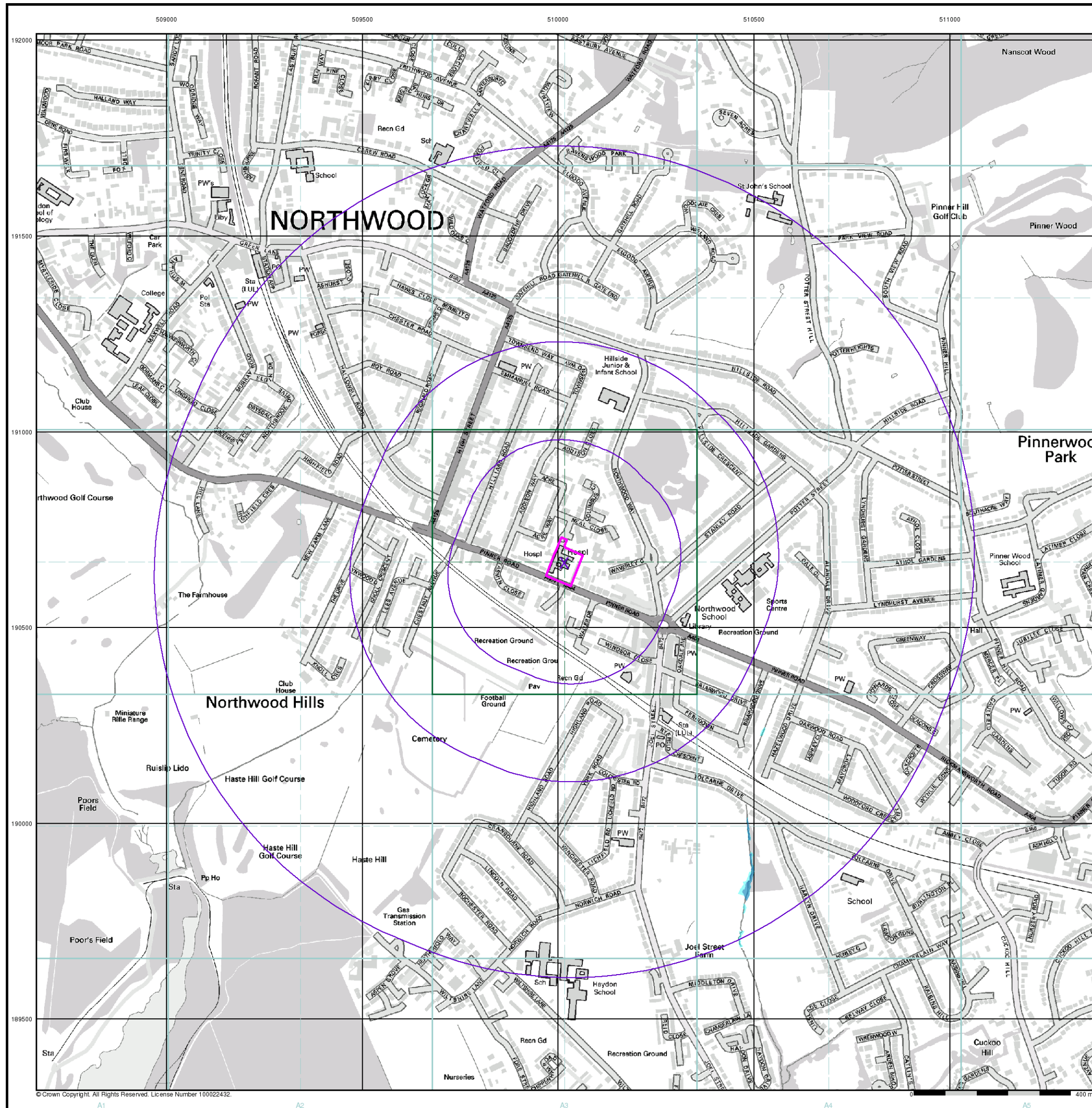


Order Details

Order Number: 71541451_1_1
 Customer Ref: 35554/3501
 National Grid Reference: 510020, 190670
 Slice: A
 Site Area (Ha): 0.62
 Search Buffer (m): 1000

Site Details

Northwood & Pinner Hospital, Pinner Road, Northwood, HA6 1DE



General

- Specified Site
- Specified Buffer(s)
- x Bearing Reference Point
- Map ID
- Several of Type at Location

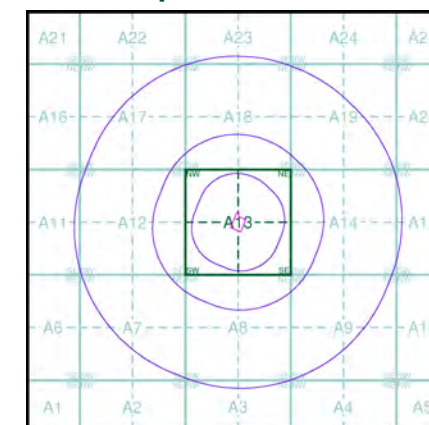
Agency and Hydrological (Boreholes)

- BGS Borehole Depth 0 - 10m
- BGS Borehole Depth 10 - 30m
- BGS Borehole Depth 30m +
- Confidential
- Other

For Borehole information please refer to the Borehole datasheet which accompanied this slice.

A copy of the BGS Borehole Ordering Form is available to download from the Support section of www.envirocheck.co.uk.

Borehole Map - Slice A

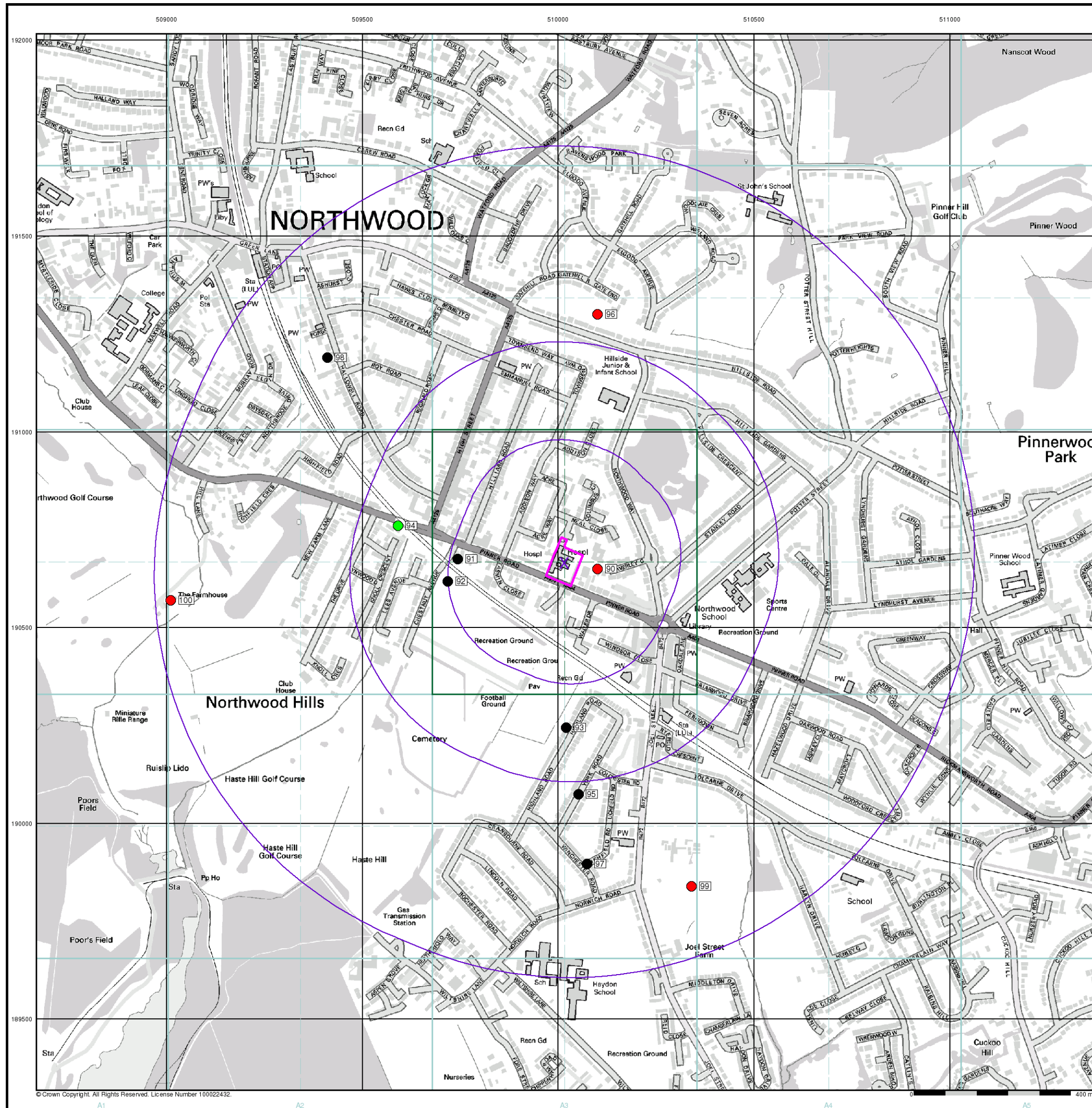


Order Details

Order Number: 71541451_1_1
 Customer Ref: 35554/3501
 National Grid Reference: 510020, 190670
 Slice: A
 Site Area (Ha): 0.62
 Search Buffer (m): 1000

Site Details

Northwood & Pinner Hospital, Pinner Road, Northwood, HA6 1DE



General

- Specified Site
- Specified Buffer(s)
- Bearing Reference Point
- Map ID

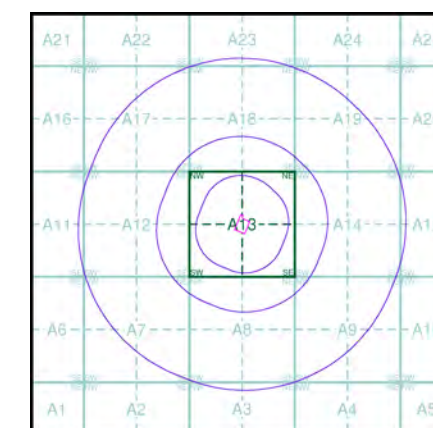
Detailed River Network Data

- | | |
|--------------------------|-------------------------------------|
| Primary River | Extended Culvert (greater than 50m) |
| Secondary River | Underground River (inferred) |
| Tertiary River | Underground River (local knowledge) |
| Canal | Downstream of High Water Mark |
| Canal Tunnel | Downstream of Seaward Extension |
| Undefined River | Not assigned River feature |
| Lake/Reservoir | |
| Offline Drainage Feature | |

Contours (height in metres)

- Standard Contour 105 MLW Mean Low Water
- Master Contour 100 MHW Mean High Water
- Spot Height 167.3

EANRW Detailed River Network Map - Slice A



Order Details

Order Number: 71541451_1_1
 Customer Ref: 35554/3501
 National Grid Reference: 510020, 190670
 Slice: A
 Site Area (Ha): 0.62
 Search Buffer (m): 1000

Site Details

Northwood & Pinner Hospital, Pinner Road, Northwood, HA6 1DE

