
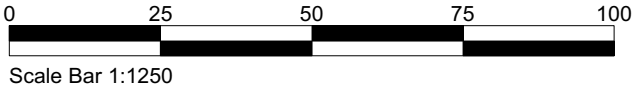
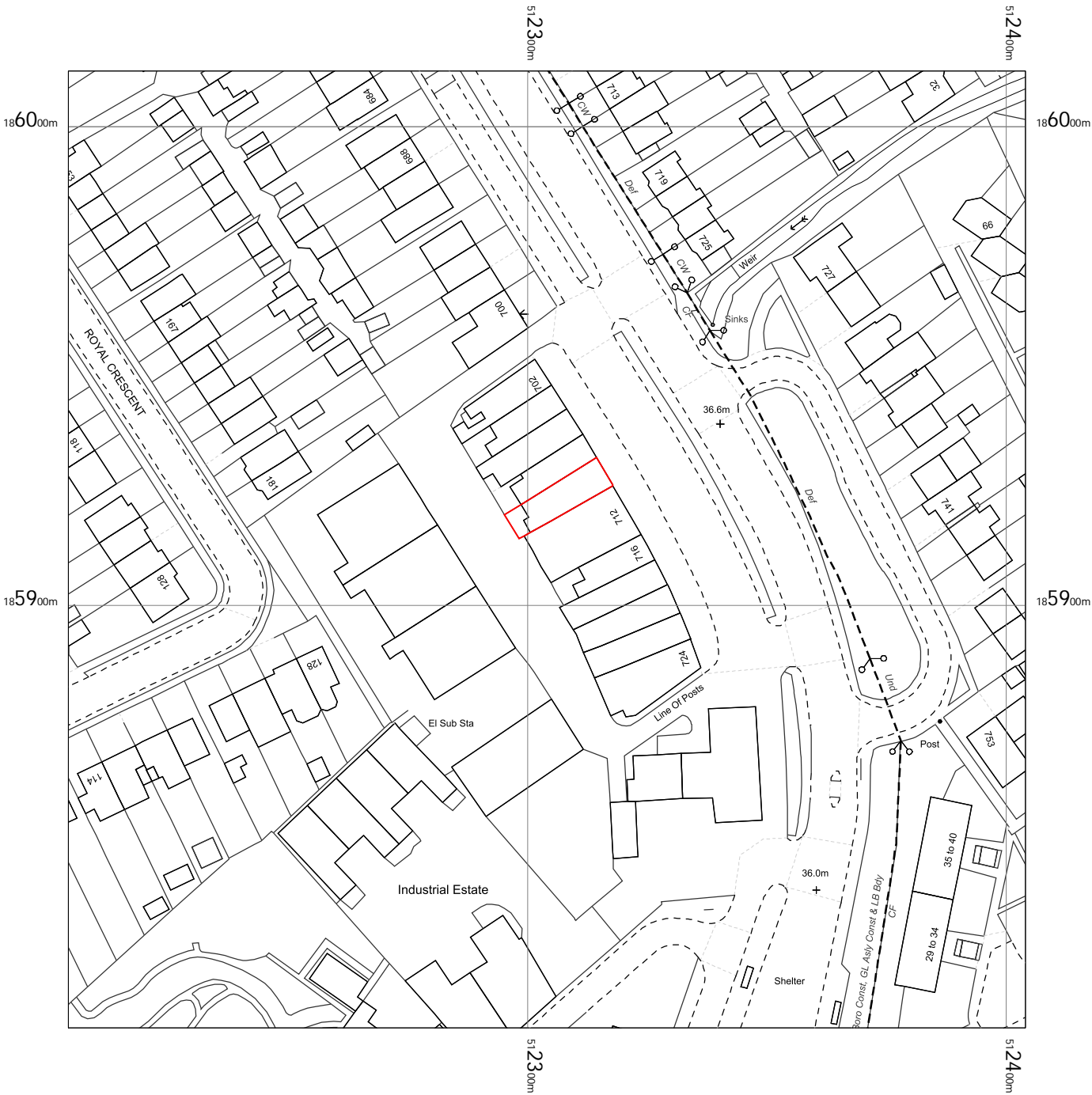


OS MasterMap 1250/2500/10000 scale
Sunday, December 12, 2021, ID: MPMBW-01008153
www.blackwellmapping.co.uk

1:1250 scale print at A4, Centre: 512304 E, 185912 N

©Crown Copyright Ordnance Survey. Licence no. 100041041



KEY:-	REV.	DATE	REVISION NOTE
	- A	211213 241007	Issued for Client Approval Drawing revised to suit client requirements and issued for Planning Approval



NOTES:
THIS DRAWING AND THE BUILDING WORKS DEPICTED ARE COPYRIGHT OF THE OWNER AND MAY NOT BE REPRODUCED EXCEPT BY WRITTEN PERMISSION. THE CONTRACTOR IS TO CHECK AND VERIFY ALL BUILDING AND SITE DIMENSIONS, LEVELS AND SEWER INVERT LEVELS AT CONNECTION POINTS AND ALL DISCREPANCIES REPORTED TO THE ARCHITECT BEFORE WORK COMMENCES. THE DRAWING MUST BE READ IN CONJUNCTION WITH AND CHECKED AGAINST ANY RELEVANT STRUCTURAL OR OTHER SPECIALIST DRAWINGS PROVIDED. USE ONLY WRITTEN DIMENSIONS ARE IN MILLIMETRES - DO NOT SCALE DRAWING. ALL OUR PROPOSALS ARE SUBJECT TO CONFIRMATION FOLLOWING LIAISON WITH THE RELEVANT LOCAL AUTHORITY

Project: Rear extension 710 Field End Road, Ruislip, HA4 0QP		drawn by AM	checked KUR	scale1:1250 & 1:500 @ A3	date Oct' 2024
drawing title / location: Existing Location and Site Block Plan		Client: Mr Kamma Aujla		project ref: 0802A	revision A
				drawing no. E-X-001	status: FOR APPROVAL