

# Historical Mapping Legends

## Ordnance Survey County Series 1:10,560

**Gravel Pit**, **Sand Pit**, **Other Pits**  
**Quarry**, **Shingle**, **Orchard**  
**Osiers**, **Reeds**, **Marsh**  
**Mixed Wood**, **Deciduous**, **Brushwood**  
**Fir**, **Furze**, **Rough Pasture**  
 Arrow denotes flow of water, **Trigonometrical Station**  
**Site of Antiquities**, **Bench Mark**  
**Pump, Guide Post, Signal Post**, **Well, Spring, Boundary Post**  
**-285** Surface Level  
**Sketched Contour**, **Instrumental Contour**  
**Main Roads** (Fenced, Un-Fenced), **Minor Roads** (Fenced, Un-Fenced)  
**Sunken Road**, **Raised Road**  
**Road over Railway**, **Railway over River**  
**Railway over Road**, **Level Crossing**  
**Road over River or Canal**, **Road over Stream**  
**Road over Stream**  
**County Boundary (Geographical)**  
**County & Civil Parish Boundary**  
**Administrative County & Civil Parish Boundary**  
**County Borough Boundary (England)**  
**County Burgh Boundary (Scotland)**  
**Rural District Boundary**  
**Civil Parish Boundary**

## Ordnance Survey Plan 1:10,000

**Chalk Pit, Clay Pit or Quarry**, **Gravel Pit**  
**Sand Pit**, **Disused Pit or Quarry**  
**Refuse or Slag Heap**, **Lake, Loch or Pond**  
**Dunes**, **Boulders**  
**Coniferous Trees**, **Non-Coniferous Trees**  
**Orchard**, **Scrub**, **Coppice**  
**Bracken**, **Heath**, **Rough Grassland**  
**Marsh**, **Reeds**, **Saltings**  
**Building**, **Glasshouse**  
**Sloping Masonry**, **Pylon**, **Electricity Transmission Line**, **Pole**  
**Cutting**, **Embankment**, **Standard Gauge Multiple Track**, **Standard Gauge Single Track**, **Siding, Tramway or Mineral Line**, **Narrow Gauge**  
**Geographical County**  
**Administrative County, County Borough or County of City**  
**Municipal Borough, Urban or Rural District, Burgh or District Council**  
**Borough, Burgh or County Constituency** (Shown only when not coincident with other boundaries)  
**Civil Parish** (Shown alternately when coincidence of boundaries occurs)  
**BP, BS** Boundary Post or Stone, **Pol Sta** Police Station, **Ch** Church, **PO** Post Office, **CH** Club House, **PC** Public Convenience, **F E Sta** Fire Engine Station, **PH** Public House, **FB** Foot Bridge, **SB** Signal Box, **Fn** Fountain, **Spr** Spring, **GP** Guide Post, **TCB** Telephone Call Box, **MP** Mile Post, **TCP** Telephone Call Post, **MS** Mile Stone, **W** Well

## 1:10,000 Raster Mapping

**Gravel Pit**, **Refuse tip or slag heap**  
**Rock**, **Rock (scattered)**  
**Boulders**, **Boulders (scattered)**  
**Shingle**, **Mud**, **Mud**  
**Sand**, **Sand Pit**  
**Slopes**, **Top of cliff**  
**General detail**, **Underground detail**  
**Overhead detail**, **Narrow gauge railway**  
**Multi-track railway**, **Single track railway**  
**County boundary (England only)**, **Civil, parish or community boundary**  
**District, Unitary, Metropolitan, London Borough boundary**, **Constituency boundary**  
**Area of wooded vegetation**, **Non-coniferous trees**  
**Non-coniferous trees (scattered)**, **Coniferous trees**  
**Coniferous trees (scattered)**, **Positioned tree**  
**Orchard**, **Coppice or Osiers**  
**Rough Grassland**, **Heath**  
**Scrub**, **Marsh, Salt Marsh or Reeds**  
**Water feature**, **Flow arrows**  
**MHW(S)** Mean high water (springs), **MLW(S)** Mean low water (springs)  
**Telephone line (where shown)**, **Electricity transmission line (with poles)**  
**Bench mark (where shown)**, **Triangulation station**  
**Point feature (e.g. Guide Post or Mile Stone)**, **Pylon, flare stack or lighting tower**  
**Site of (antiquity)**, **Glasshouse**  
**General Building**, **Important Building**

# Envirocheck®

LANDMARK INFORMATION GROUP®

## Historical Mapping & Photography included:

Mapping Type	Scale	Date	Pg
Middlesex	1:10,560	1868	3
Berkshire	1:10,560	1881	4
Buckinghamshire	1:10,560	1881	5
Middlesex	1:10,560	1897	6
Buckinghamshire	1:10,560	1900	7
Berkshire	1:10,560	1913	8
Middlesex	1:10,560	1915 - 1920	9
Middlesex	1:10,560	1915 - 1920	10
Middlesex	1:10,560	1915	11
Buckinghamshire	1:10,560	1925	12
Berkshire	1:10,560	1926	13
Buckinghamshire	1:10,560	1932	14
Berkshire	1:10,560	1932	15
Middlesex	1:10,560	1935	16
Middlesex	1:10,560	1938	17
Berkshire	1:10,560	1938	18
Buckinghamshire	1:10,560	1938	19
Berkshire	1:10,560	1938	20
Middlesex	1:10,560	1938	21
Historical Aerial Photography	1:10,560	1948	22
Historical Aerial Photography	1:10,560	1948	23
Ordnance Survey Plan	1:10,000	1960	24
Ordnance Survey Plan	1:10,000	1965 - 1966	25
Ordnance Survey Plan	1:10,000	1970 - 1975	26
Ordnance Survey Plan	1:10,000	1975 - 1977	27
London	1:25,000	1985	28
Ordnance Survey Plan	1:10,000	1988 - 1989	29
Ordnance Survey Plan	1:10,000	1990	30
10K Raster Mapping	1:10,000	1999	31
10K Raster Mapping	1:10,000	2006	32

## Order Details

Order Number: 395754647\_1\_1  
 Customer Ref: SES41716  
 National Grid Reference: 505170, 178790  
 Slice: A  
 Site Area (Ha): 0.52  
 Search Buffer (m): 1000

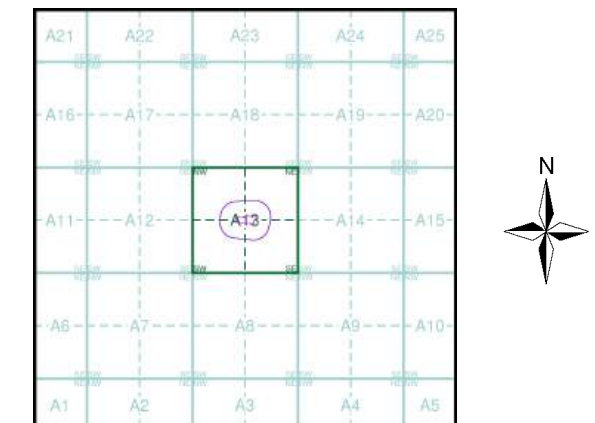
## Site Details

Land Off The Common, West Drayton, UB7 7HQ

**Landmark**  
 INFORMATION GROUP

Tel: 0844 844 9952  
 Fax: 0844 844 9951  
 Web: www.envirocheck.co.uk

## Historical Map - Slice A



## Order Details

Order Number: 395754647\_1\_1  
Customer Ref: SES41716  
National Grid Reference: 505170, 178790  
Slice: A  
Site Area (Ha): 0.52  
Search Buffer (m): 1000

## Site Details

Land Off The Common, West Drayton, UB7 7HQ

# Russian Military Mapping Legends

## 1:5,000 and 1:10,000 mapping

a. Not drawn to scale b. Drawn to scale

**Government and Administrative Buildings**  
**Military and Industrial Buildings**  
**Military and Communication Areas**  
**Fireproof Building**  
**Non-fireproof Building**  
**Factory, mill, and flour mill, with chimneys**  
**Power Station, drawn to scale**  
**Radio Station, drawn to scale**  
**Abandoned Open-pit Mine or Quarry**  
**Pit**  
**Tailings Pile**  
**Bench Mark**  
**Fill**  
**Single-track Railroad**  
**Coniferous Forest**  
**Deciduous Forest**  
**Mixed Forest**  
**Lawns**  
**Citrus Orchard**  
**Wet Ground**  
**Scattered Vegetation**

**243,8** Values for prominent elevations  
**186.0** Numbers for spot elevations, depth soundings, contour lines, etc.  
**0.2** Velocity of the current, width of river bed, depth of river  
**180/12** Fractional terms: length and capacity of bridges; depth of fords and condition of the river bottom; height of forest and the diameter of trees

**Russian Alphabet** (For reference and phonetic interpretation of map text)

<b>А а (A)</b>	<b>З з (Z)</b>	<b>П п (P)</b>	<b>Ч ч (CH)</b>
<b>Б б (B)</b>	<b>И и (I)</b>	<b>Р р (R)</b>	<b>Ш ш (SH)</b>
<b>В в (V)</b>	<b>Й й (Y)</b>	<b>С с (S)</b>	<b>Щ щ (SHCH)</b>
<b>Г г (G)</b>	<b>К к (K)</b>	<b>Т т (T)</b>	<b>Ъ (-)</b>
<b>Д д (D)</b>	<b>Л л (L)</b>	<b>У у (U)</b>	<b>Ы (Y)</b>
<b>Е е (E)</b>	<b>М м (M)</b>	<b>Ф ф (F)</b>	<b>Ь (')</b>
<b>Ё ё (YO)</b>	<b>Н н (N)</b>	<b>Х х (KH)</b>	<b>Э э (E)</b>
<b>Ж ж (ZH)</b>	<b>О о (O)</b>	<b>Ц ц (TS)</b>	<b>Ю ю (YU or IU)</b>
			<b>Я я (YA or IA)</b>

## 1:25,000 mapping

a. Not drawn to scale b. Drawn to scale

**Government and Administrative Buildings**  
**Military and Industrial Buildings**  
**Military and Communication Areas**  
**Partly Demolished Buildings**  
**Built-Up Area with Fireproof Buildings Predominant**  
**Individual Fireproof Building**  
**Individual Dwelling, Fireproof**  
**Factory or Mill Chimney**  
**Operating Shaft or Mine**  
**Pit**  
**Oil or Natural Gas Derrick**  
**Cemetery**  
**Bench Mark**  
**Radio Station**  
**Small Bridge**  
**Double-track Railroad with First Class Station**  
**Shore Embankment**  
**Well**  
**Heavy (Index) Contour Line**  
**Coniferous**

**Military and Industrial Buildings**  
**Subway Entrance**  
**Demolished Buildings**  
**Built-Up Area with Non-Fireproof Buildings Predominant**  
**Prominent Industrial Building**  
**Ruins of an Individual Dwelling**  
**Factory or Mill without Chimney**  
**Non-Operating Shaft or Mine**  
**Salt Mine**  
**Tailings Pile**  
**Gas Pump or Service Station**  
**Fuel Storage or Natural Gas Tank**  
**Power Station**  
**Transformer Station**  
**Triangulation Point on Burial Mound**  
**Triangulation Point**  
**Telegraph Office**  
**Telephone Station**  
**Airfield or Seaplane Base**  
**Landing Strip**  
**Highway under Construction**  
**Improved Dirt Road (former truck road)**  
**Dismantled Railroad**  
**Railroad Under Construction**  
**River or Ditch with Embankment**  
**Water Reservoir or Rain Water Pit**  
**Spring**  
**Isobath with value**  
**Half Contour Line**  
**Spot Elevation Value**  
**Mixed**  
**Deciduous**  
**Scrub**

## Key to Numbers on Mapping

# Envirocheck

LANDMARK INFORMATION GROUP

## Historical Mapping & Photography included:

Mapping Type	Scale	Date	Pg
Middlesex	1:10,560	1868	3
Berkshire	1:10,560	1881	4
Buckinghamshire	1:10,560	1881	5
Middlesex	1:10,560	1897	6
Buckinghamshire	1:10,560	1900	7
Berkshire	1:10,560	1913	8
Middlesex	1:10,560	1915 - 1920	9
Middlesex	1:10,560	1915 - 1920	10
Middlesex	1:10,560	1915	11
Buckinghamshire	1:10,560	1925	12
Berkshire	1:10,560	1926	13
Buckinghamshire	1:10,560	1932	14
Berkshire	1:10,560	1932	15
Middlesex	1:10,560	1935	16
Middlesex	1:10,560	1938	17
Berkshire	1:10,560	1938	18
Buckinghamshire	1:10,560	1938	19
Berkshire	1:10,560	1938	20
Middlesex	1:10,560	1938	21
Historical Aerial Photography	1:10,560	1948	22
Historical Aerial Photography	1:10,560	1948	23
Ordnance Survey Plan	1:10,000	1960	24
Ordnance Survey Plan	1:10,000	1965 - 1966	25
Ordnance Survey Plan	1:10,000	1970 - 1975	26
Ordnance Survey Plan	1:10,000	1975 - 1977	27
London	1:25,000	1985	28
Ordnance Survey Plan	1:10,000	1988 - 1989	29
Ordnance Survey Plan	1:10,000	1990	30
10K Raster Mapping	1:10,000	1999	31
10K Raster Mapping	1:10,000	2006	32

## Order Details

Order Number: 395754647\_1\_1  
 Customer Ref: SES41716  
 National Grid Reference: 505170, 178790  
 Slice: A  
 Site Area (Ha): 0.52  
 Search Buffer (m): 1000

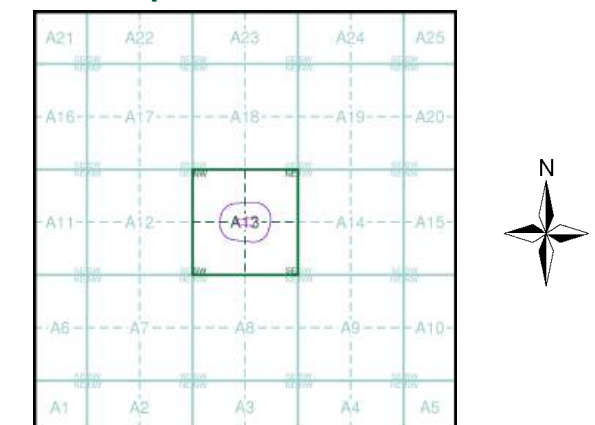
## Site Details

Land Off The Common, West Drayton, UB7 7HQ

**Landmark**  
 INFORMATION GROUP

Tel: 0844 844 9952  
 Fax: 0844 844 9951  
 Web: www.envirocheck.co.uk

## Russian Map - Slice A

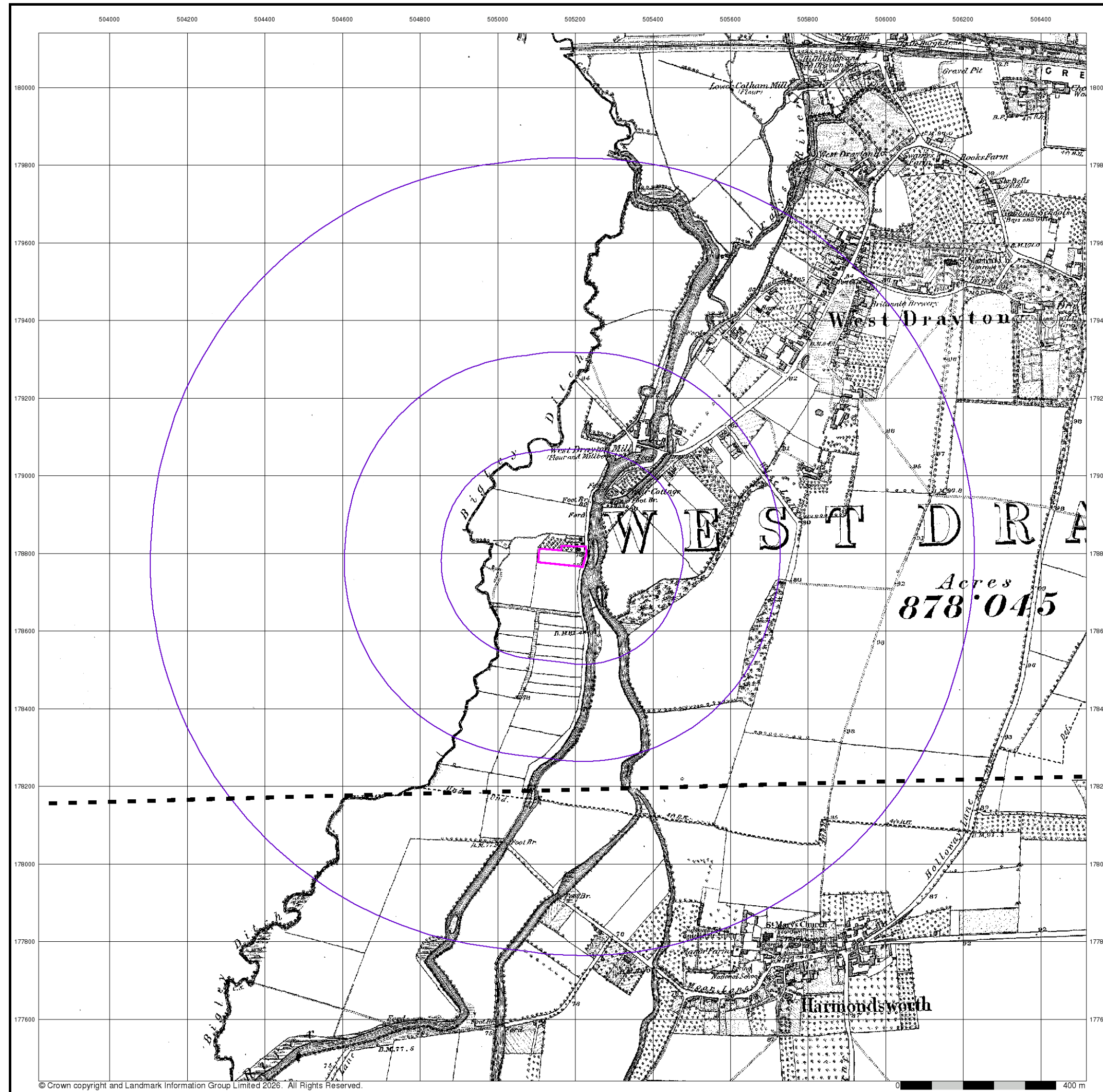


## Order Details

Order Number: 395754647\_1\_1  
Customer Ref: SES41716  
National Grid Reference: 505170, 178790  
Slice: A  
Site Area (Ha): 0.52  
Search Buffer (m): 1000

## Site Details

Land Off The Common, West Drayton, UB7 7HQ



## Middlesex

Published 1868

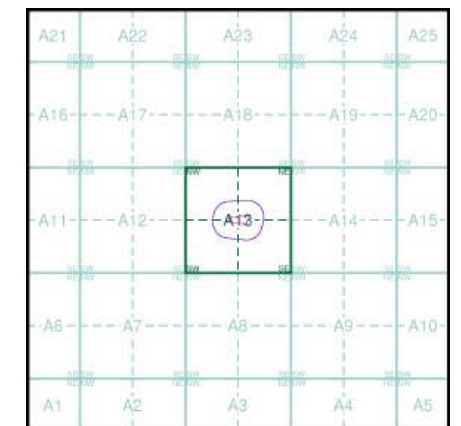
Source map scale - 1:10,560

The historical maps shown were reproduced from maps predominantly held at the scale adopted for England, Wales and Scotland in the 1840's. In 1854 the 1:2,500 scale was adopted for mapping urban areas; these maps were used to update the 1:10,560 maps. The published date given therefore is often some years later than the surveyed date. Before 1938, all OS maps were based on the Cassini Projection, with independent surveys of a single county or group of counties, giving rise to significant inaccuracies in outlying areas. In the late 1940's, a Provisional Edition was produced, which updated the 1:10,560 mapping from a number of sources. The maps appear unfinished - with all military camps and other strategic sites removed. These maps were initially overprinted with the National Grid. In 1970, the first 1:10,000 maps were produced using the Transverse Mercator Projection. The revision process continued until recently, with new editions appearing every 10 years or so for urban areas.

### Map Name(s) and Date(s)

01400	1868	1:10,560
01900	1868	1:10,560

### Historical Map - Slice A



### Order Details

Order Number: 395754647\_1\_1  
 Customer Ref: SES41716  
 National Grid Reference: 505170, 178790  
 Slice: A  
 Site Area (Ha): 0.52  
 Search Buffer (m): 1000

### Site Details

Land Off The Common, West Drayton, UB7 7HQ


## Berkshire

Published 1881

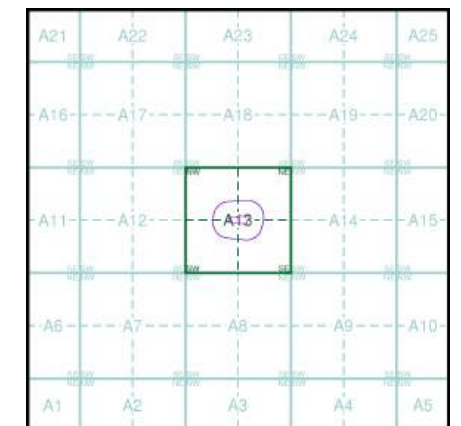
Source map scale - 1:10,560

The historical maps shown were reproduced from maps predominantly held at the scale adopted for England, Wales and Scotland in the 1840's. In 1854 the 1:2,500 scale was adopted for mapping urban areas; these maps were used to update the 1:10,560 maps. The published date given therefore is often some years later than the surveyed date. Before 1938, all OS maps were based on the Cassini Projection, with independent surveys of a single county or group of counties, giving rise to significant inaccuracies in outlying areas. In the late 1940's, a Provisional Edition was produced, which updated the 1:10,560 mapping from a number of sources. The maps appear unfinished - with all military camps and other strategic sites removed. These maps were initially overprinted with the National Grid. In 1970, the first 1:10,000 maps were produced using the Transverse Mercator Projection. The revision process continued until recently, with new editions appearing every 10 years or so for urban areas.

### Map Name(s) and Date(s)



### Historical Map - Slice A

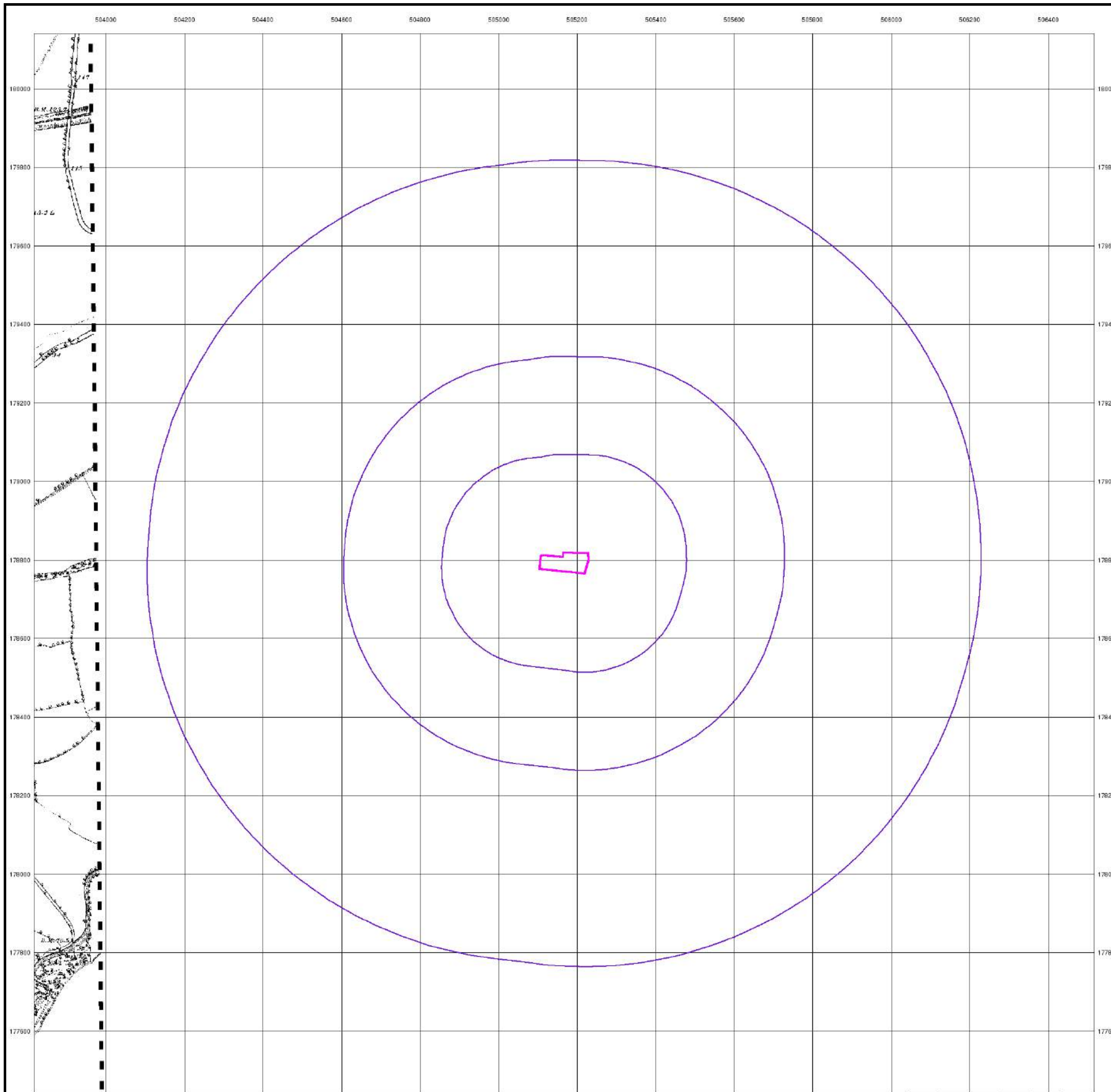


### Order Details

Order Number: 395754647\_1\_1  
 Customer Ref: SES41716  
 National Grid Reference: 505170, 178790  
 Slice: A  
 Site Area (Ha): 0.52  
 Search Buffer (m): 1000

### Site Details

Land Off The Common, West Drayton, UB7 7HQ




## Buckinghamshire

Published 1881

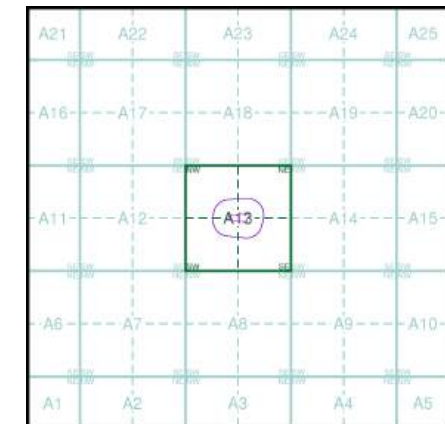
Source map scale - 1:10,560

The historical maps shown were reproduced from maps predominantly held at the scale adopted for England, Wales and Scotland in the 1840's. In 1854 the 1:2,500 scale was adopted for mapping urban areas; these maps were used to update the 1:10,560 maps. The published date given therefore is often some years later than the surveyed date. Before 1938, all OS maps were based on the Cassini Projection, with independent surveys of a single county or group of counties, giving rise to significant inaccuracies in outlying areas. In the late 1940's, a Provisional Edition was produced, which updated the 1:10,560 mapping from a number of sources. The maps appear unfinished - with all military camps and other strategic sites removed. These maps were initially overprinted with the National Grid. In 1970, the first 1:10,000 maps were produced using the Transverse Mercator Projection. The revision process continued until recently, with new editions appearing every 10 years or so for urban areas.

### Map Name(s) and Date(s)



### Historical Map - Slice A

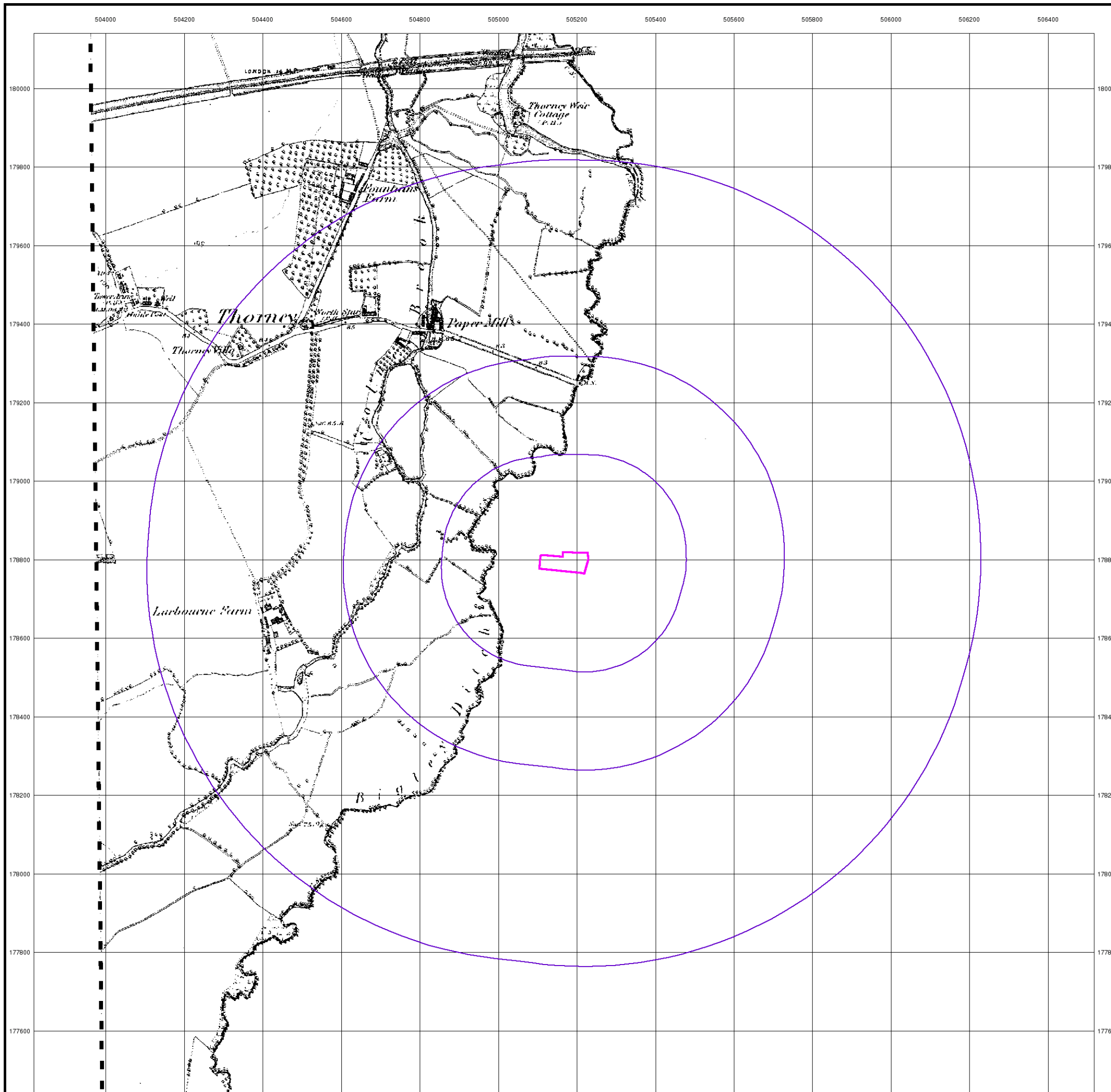


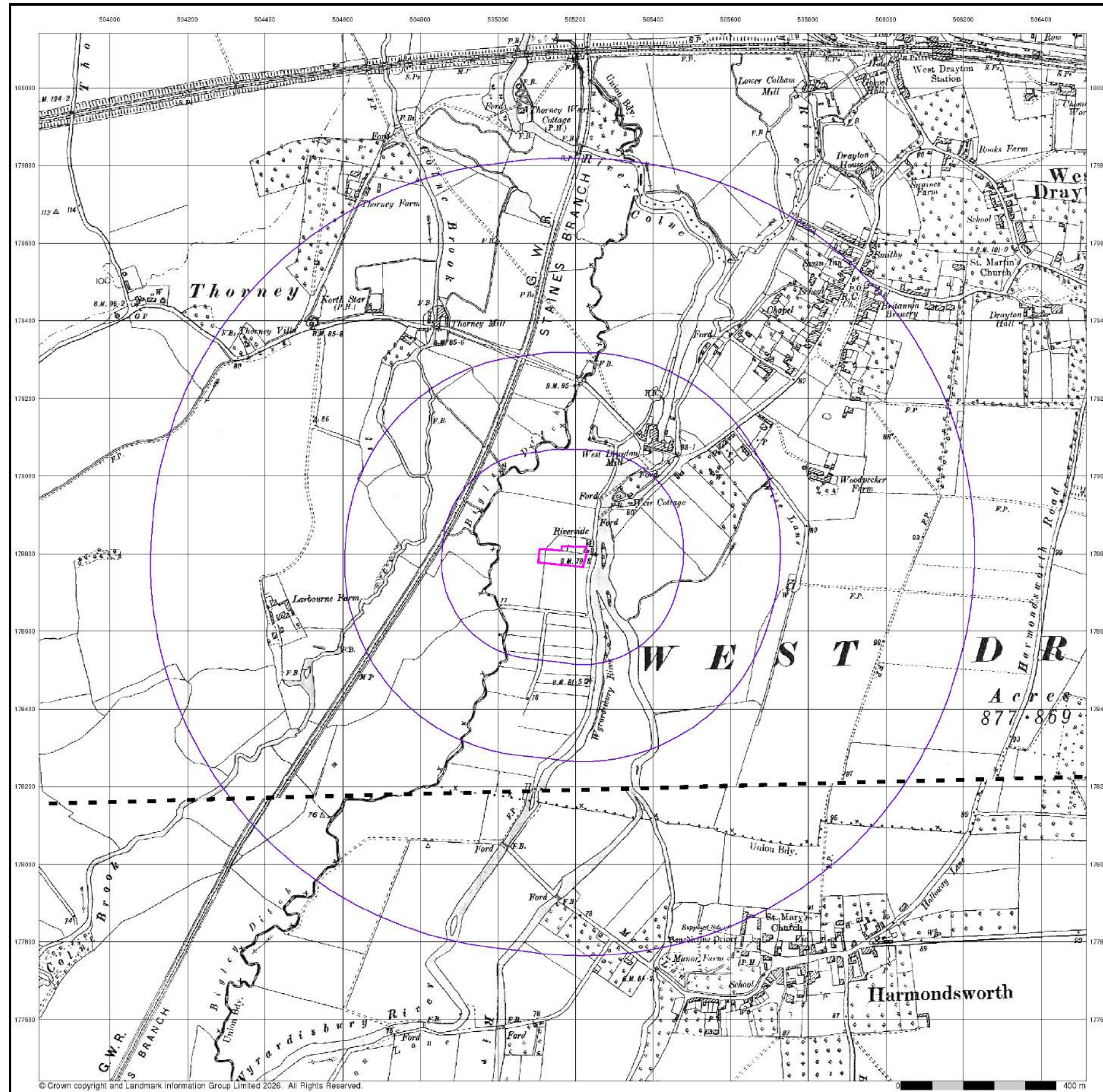
### Order Details

Order Number: 395754647\_1\_1  
 Customer Ref: SES41716  
 National Grid Reference: 505170, 178790  
 Slice: A  
 Site Area (Ha): 0.52  
 Search Buffer (m): 1000

### Site Details

Land Off The Common, West Drayton, UB7 7HQ





© Crown copyright and Landmark Information Group Limited 2026. All Rights Reserved.

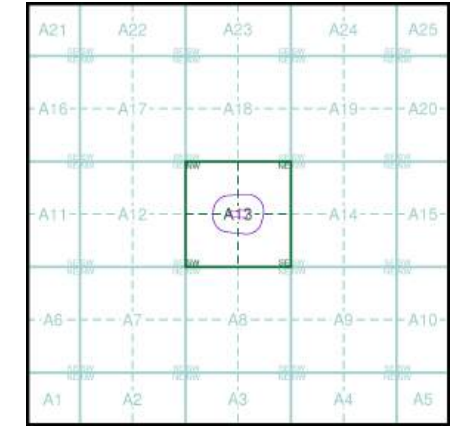
**Middlesex**  
**Published 1897**  
**Source map scale - 1:10,560**

The historical maps shown were reproduced from maps predominantly held at the scale adopted for England, Wales and Scotland in the 1840's. In 1854 the 1:2,500 scale was adopted for mapping urban areas; these maps were used to update the 1:10,560 maps. The published date given therefore is often some years later than the surveyed date. Before 1938, all OS maps were based on the Cassini Projection, with independent surveys of a single county or group of counties, giving rise to significant inaccuracies in outlying areas. In the late 1940's, a Provisional Edition was produced, which updated the 1:10,560 mapping from a number of sources. The maps appear unfinished - with all military camps and other strategic sites removed. These maps were initially overprinted with the National Grid. In 1970, the first 1:10,000 maps were produced using the Transverse Mercator Projection. The revision process continued until recently, with new editions appearing every 10 years or so for urban areas.

### Map Name(s) and Date(s)

014SE	1897	1:10,560
019NE	1897	1:10,560

### Historical Map - Slice A

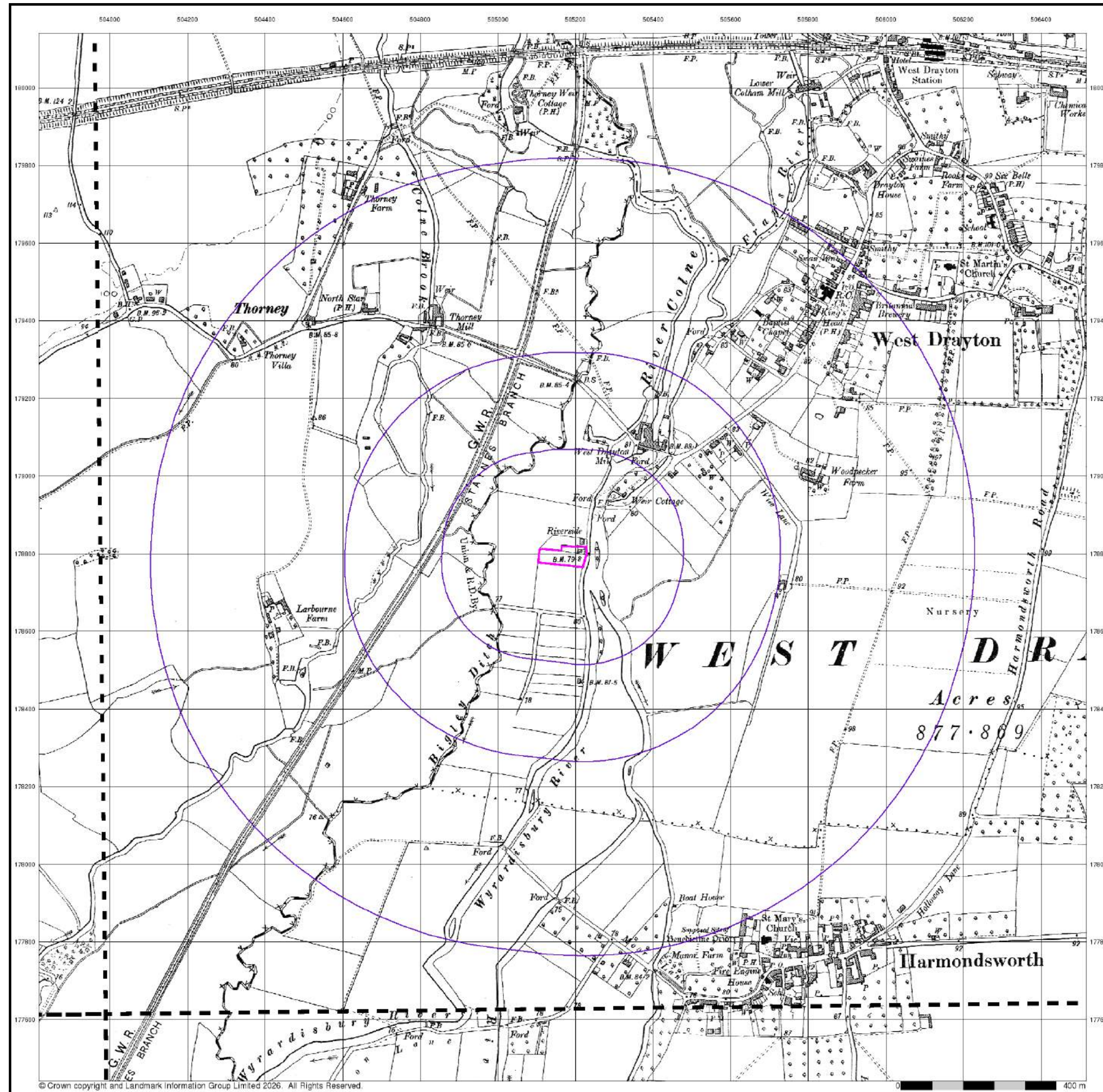


### Order Details

Order Number: 395754647\_1\_1  
 Customer Ref: SES41716  
 National Grid Reference: 505170, 178790  
 Slice: A  
 Site Area (Ha): 0.52  
 Search Buffer (m): 1000

### Site Details

Land Off The Common, West Drayton, UB7 7HQ



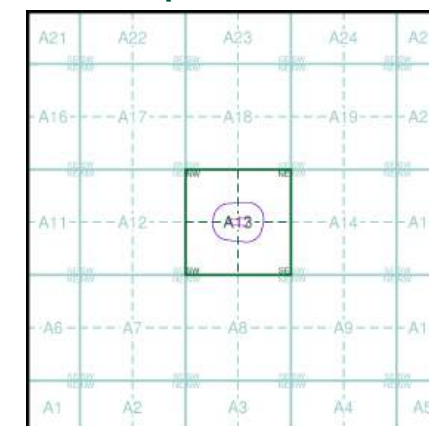
© Crown copyright and Landmark Information Group Limited 2026. All Rights Reserved.

The historical maps shown were reproduced from maps predominantly held at the scale adopted for England, Wales and Scotland in the 1840's. In 1854 the 1:2,500 scale was adopted for mapping urban areas; these maps were used to update the 1:10,560 maps. The published date given therefore is often some years later than the surveyed date. Before 1938, all OS maps were based on the Cassini Projection, with independent surveys of a single county or group of counties, giving rise to significant inaccuracies in outlying areas. In the late 1940's, a Provisional Edition was produced, which updated the 1:10,560 mapping from a number of sources. The maps appear unfinished - with all military camps and other strategic sites removed. These maps were initially overprinted with the National Grid. In 1970, the first 1:10,000 maps were produced using the Transverse Mercator Projection. The revision process continued until recently, with new editions appearing every 10 years or so for urban areas.

### Map Name(s) and Date(s)

056NE 1900 1:10,560	057NW 1900 1:10,560
056SE 1900 1:10,560	057SW 1900 1:10,560

### Historical Map - Slice A



### Order Details

Order Number: 395754647\_1\_1  
 Customer Ref: SES41716  
 National Grid Reference: 505170, 178790  
 Slice: A  
 Site Area (Ha): 0.52  
 Search Buffer (m): 1000

### Site Details

Land Off The Common, West Drayton, UB7 7HQ

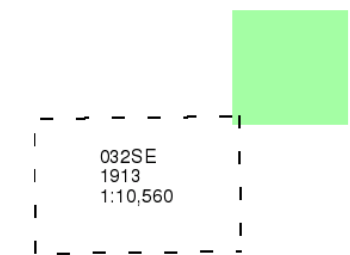
## Berkshire

Published 1913

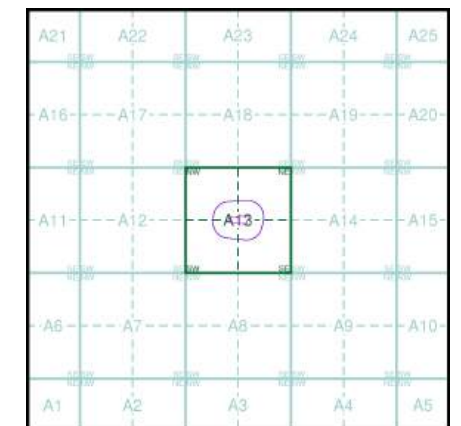
Source map scale - 1:10,560

The historical maps shown were reproduced from maps predominantly held at the scale adopted for England, Wales and Scotland in the 1840's. In 1854 the 1:2,500 scale was adopted for mapping urban areas; these maps were used to update the 1:10,560 maps. The published date given therefore is often some years later than the surveyed date. Before 1938, all OS maps were based on the Cassini Projection, with independent surveys of a single county or group of counties, giving rise to significant inaccuracies in outlying areas. In the late 1940's, a Provisional Edition was produced, which updated the 1:10,560 mapping from a number of sources. The maps appear unfinished - with all military camps and other strategic sites removed. These maps were initially overprinted with the National Grid. In 1970, the first 1:10,000 maps were produced using the Transverse Mercator Projection. The revision process continued until recently, with new editions appearing every 10 years or so for urban areas.

### Map Name(s) and Date(s)



### Historical Map - Slice A

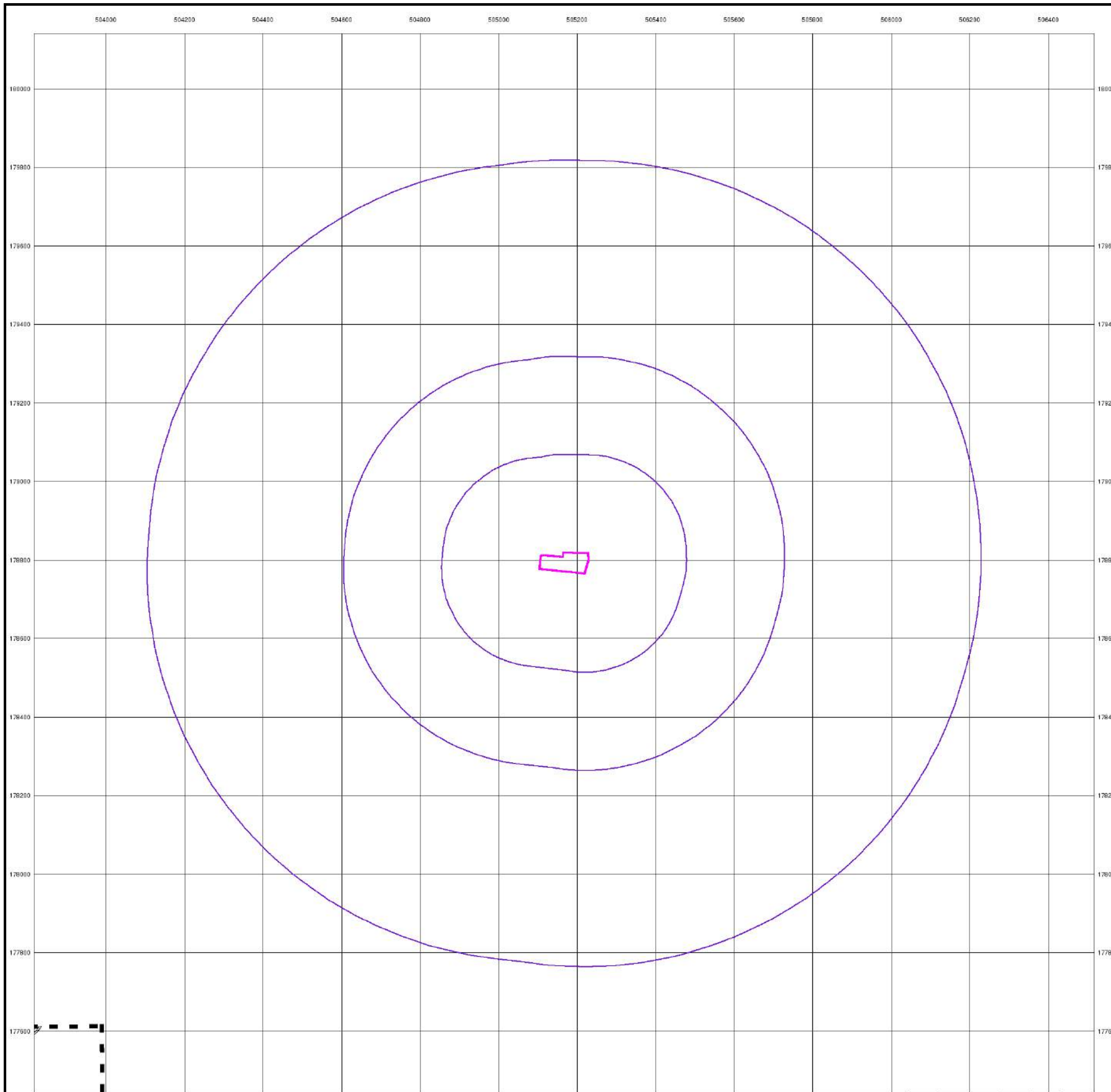


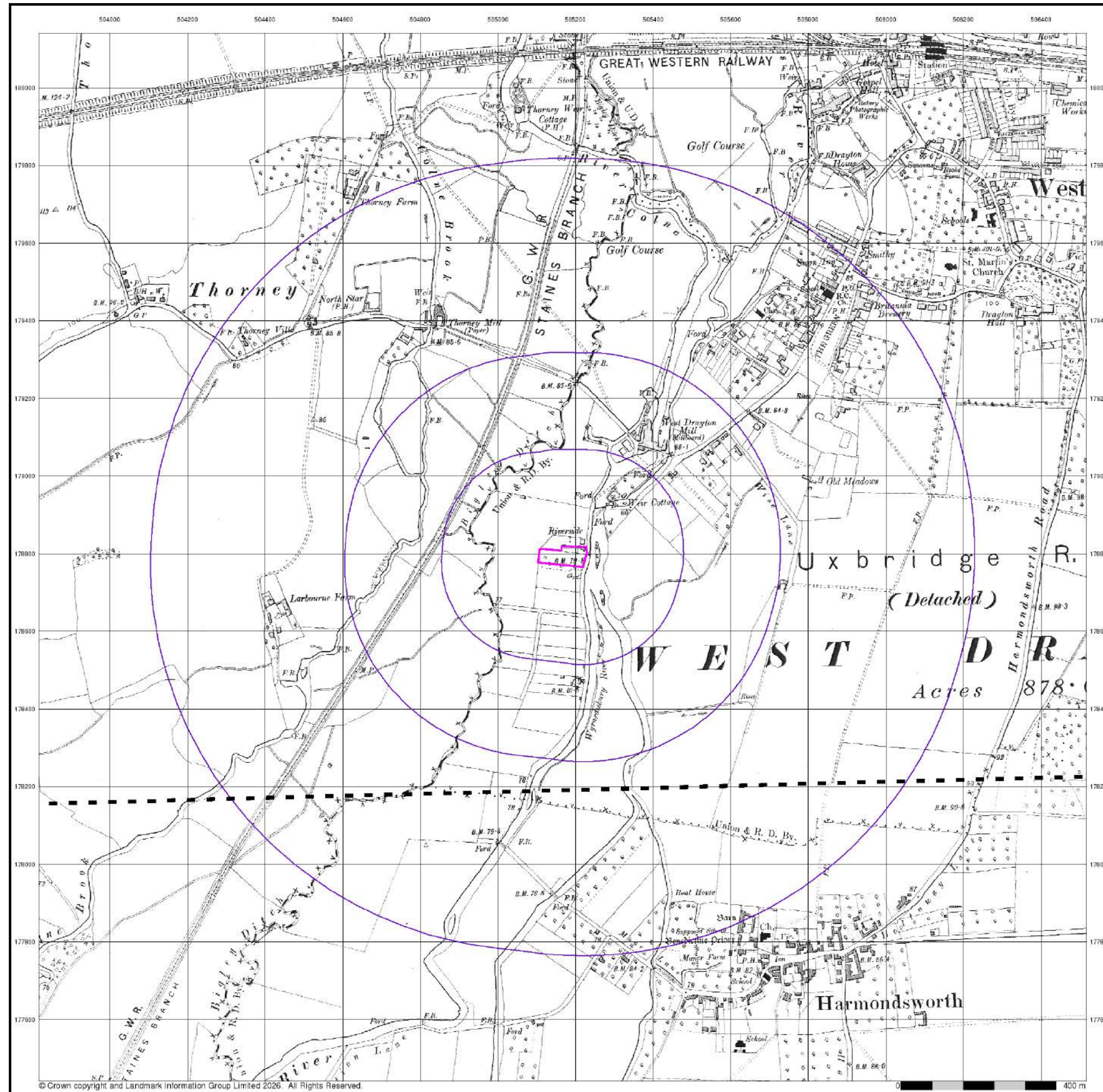
### Order Details

Order Number: 395754647\_1\_1  
Customer Ref: SES41716  
National Grid Reference: 505170, 178790  
Slice: A  
Site Area (Ha): 0.52  
Search Buffer (m): 1000

### Site Details

Land Off The Common, West Drayton, UB7 7HQ





© Crown copyright and Landmark Information Group Limited 2026. All Rights Reserved.

## Middlesex

Published 1915 - 1920

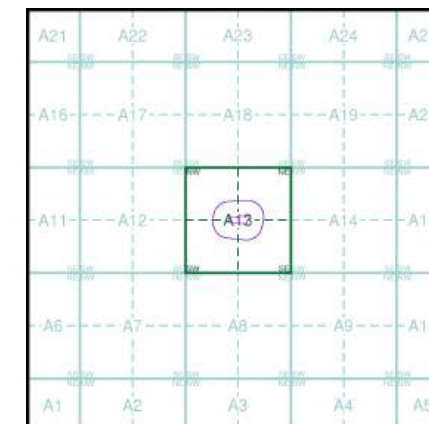
Source map scale - 1:10,560

The historical maps shown were reproduced from maps predominantly held at the scale adopted for England, Wales and Scotland in the 1840's. In 1854 the 1:2,500 scale was adopted for mapping urban areas; these maps were used to update the 1:10,560 maps. The published date given therefore is often some years later than the surveyed date. Before 1938, all OS maps were based on the Cassini Projection, with independent surveys of a single county or group of counties, giving rise to significant inaccuracies in outlying areas. In the late 1940's, a Provisional Edition was produced, which updated the 1:10,560 mapping from a number of sources. The maps appear unfinished - with all military camps and other strategic sites removed. These maps were initially overprinted with the National Grid. In 1970, the first 1:10,000 maps were produced using the Transverse Mercator Projection. The revision process continued until recently, with new editions appearing every 10 years or so for urban areas.

### Map Name(s) and Date(s)

014SE	1920	1:10,560
019NE	1915	1:10,560

### Historical Map - Slice A

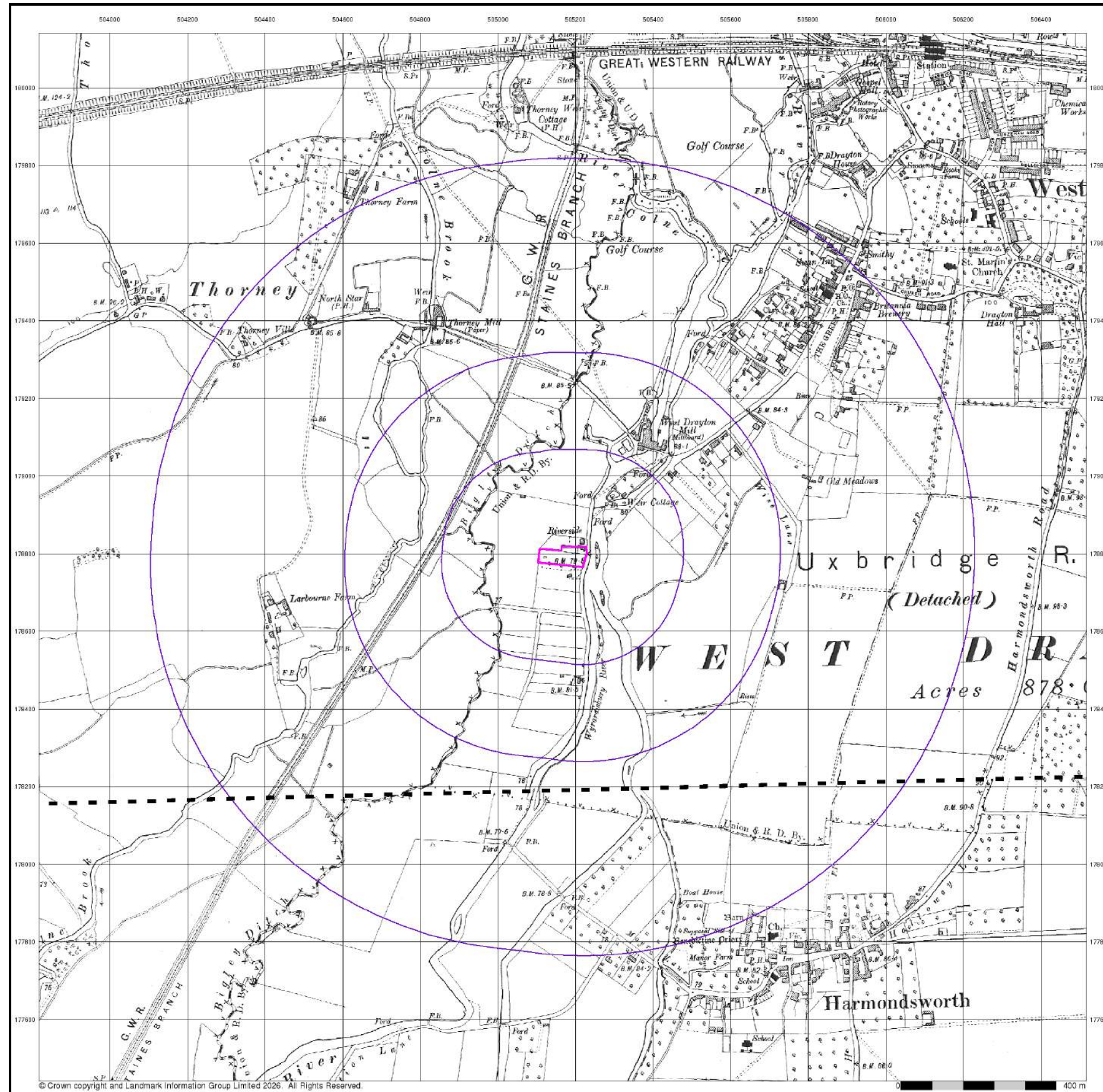


### Order Details

Order Number: 395754647\_1\_1  
 Customer Ref: SES41716  
 National Grid Reference: 505170, 178790  
 Slice: A  
 Site Area (Ha): 0.52  
 Search Buffer (m): 1000

### Site Details

Land Off The Common, West Drayton, UB7 7HQ



© Crown copyright and Landmark Information Group Limited 2026. All Rights Reserved.

## Middlesex

Published 1915 - 1920

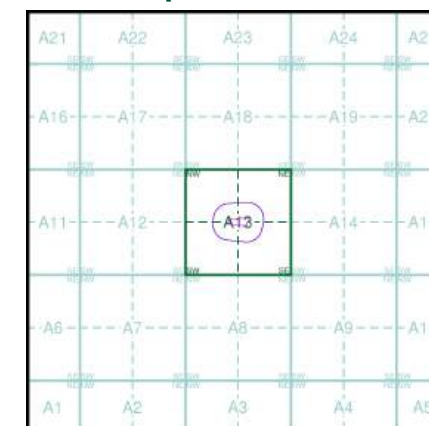
Source map scale - 1:10,560

The historical maps shown were reproduced from maps predominantly held at the scale adopted for England, Wales and Scotland in the 1840's. In 1854 the 1:2,500 scale was adopted for mapping urban areas; these maps were used to update the 1:10,560 maps. The published date given therefore is often some years later than the surveyed date. Before 1938, all OS maps were based on the Cassini Projection, with independent surveys of a single county or group of counties, giving rise to significant inaccuracies in outlying areas. In the late 1940's, a Provisional Edition was produced, which updated the 1:10,560 mapping from a number of sources. The maps appear unfinished - with all military camps and other strategic sites removed. These maps were initially overprinted with the National Grid. In 1970, the first 1:10,000 maps were produced using the Transverse Mercator Projection. The revision process continued until recently, with new editions appearing every 10 years or so for urban areas.

### Map Name(s) and Date(s)

014SE	1920	1:10,560
019NE	1915	1:10,560

### Historical Map - Slice A

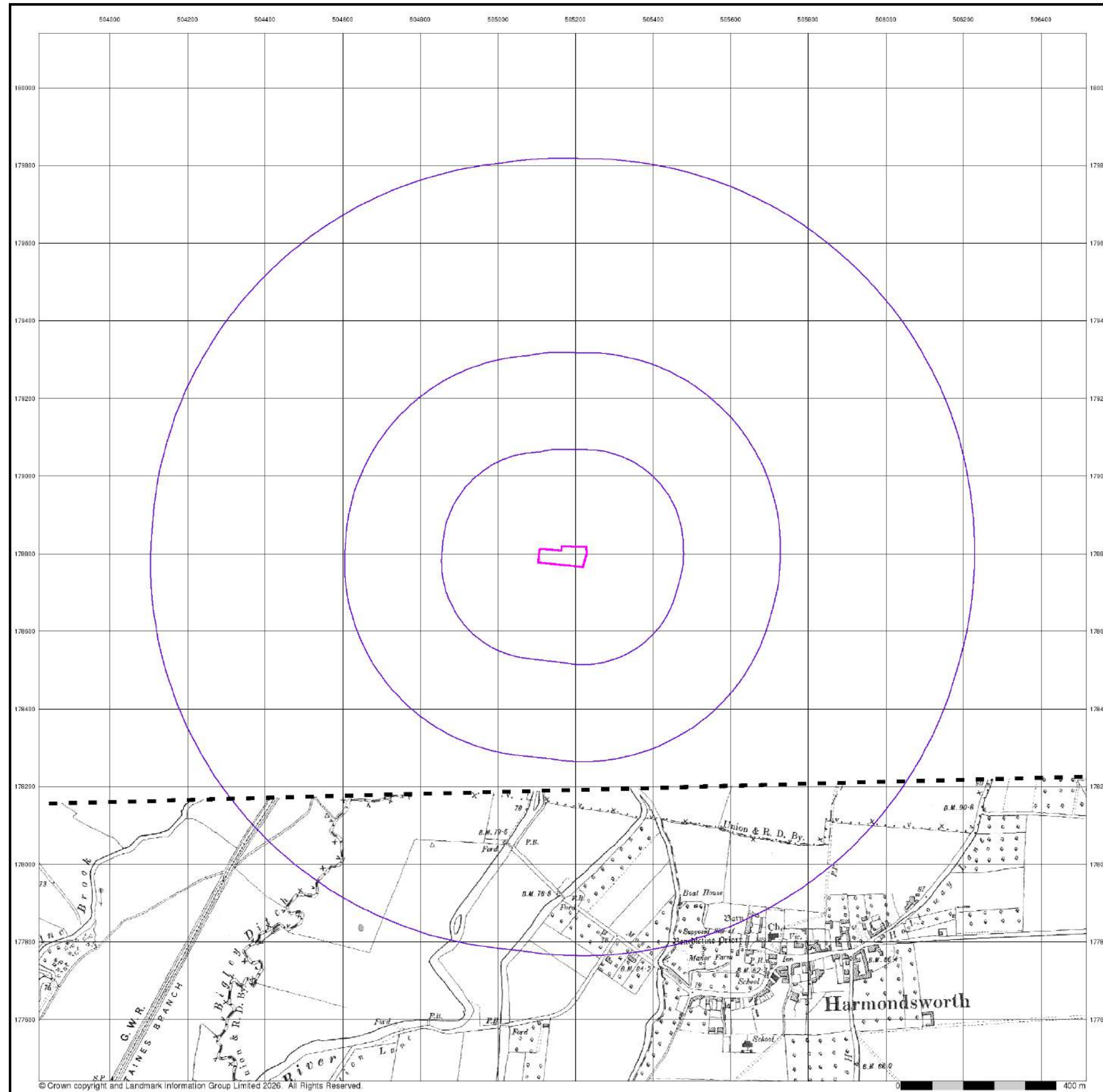


### Order Details

Order Number: 395754647\_1\_1  
 Customer Ref: SES41716  
 National Grid Reference: 505170, 178790  
 Slice: A  
 Site Area (Ha): 0.52  
 Search Buffer (m): 1000

### Site Details

Land Off The Common, West Drayton, UB7 7HQ



© Crown copyright and Landmark Information Group Limited 2026. All Rights Reserved.

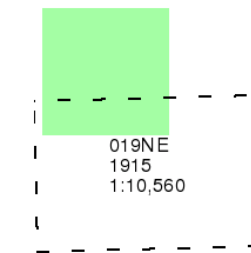
## Middlesex

Published 1915

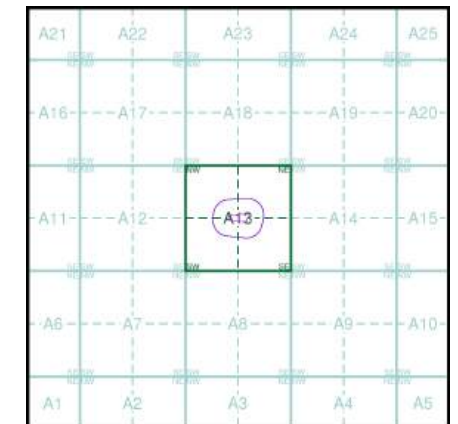
Source map scale - 1:10,560

The historical maps shown were reproduced from maps predominantly held at the scale adopted for England, Wales and Scotland in the 1840's. In 1854 the 1:2,500 scale was adopted for mapping urban areas; these maps were used to update the 1:10,560 maps. The published date given therefore is often some years later than the surveyed date. Before 1938, all OS maps were based on the Cassini Projection, with independent surveys of a single county or group of counties, giving rise to significant inaccuracies in outlying areas. In the late 1940's, a Provisional Edition was produced, which updated the 1:10,560 mapping from a number of sources. The maps appear unfinished - with all military camps and other strategic sites removed. These maps were initially overprinted with the National Grid. In 1970, the first 1:10,000 maps were produced using the Transverse Mercator Projection. The revision process continued until recently, with new editions appearing every 10 years or so for urban areas.

### Map Name(s) and Date(s)



### Historical Map - Slice A



### Order Details

Order Number: 395754647\_1\_1  
 Customer Ref: SES41716  
 National Grid Reference: 505170, 178790  
 Slice: A  
 Site Area (Ha): 0.52  
 Search Buffer (m): 1000

### Site Details

Land Off The Common, West Drayton, UB7 7HQ

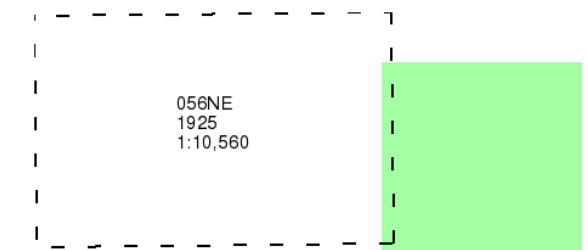
## Buckinghamshire

Published 1925

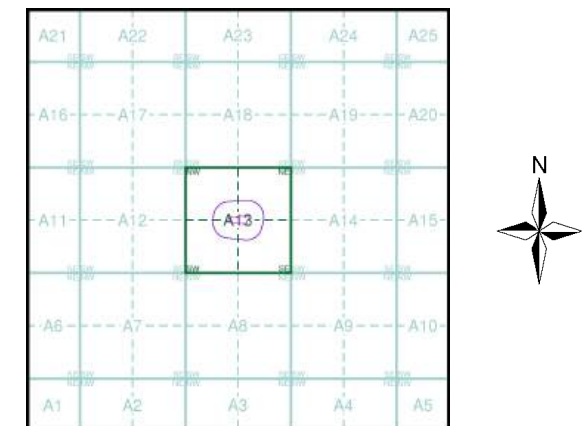
Source map scale - 1:10,560

The historical maps shown were reproduced from maps predominantly held at the scale adopted for England, Wales and Scotland in the 1840's. In 1854 the 1:2,500 scale was adopted for mapping urban areas; these maps were used to update the 1:10,560 maps. The published date given therefore is often some years later than the surveyed date. Before 1938, all OS maps were based on the Cassini Projection, with independent surveys of a single county or group of counties, giving rise to significant inaccuracies in outlying areas. In the late 1940's, a Provisional Edition was produced, which updated the 1:10,560 mapping from a number of sources. The maps appear unfinished - with all military camps and other strategic sites removed. These maps were initially overprinted with the National Grid. In 1970, the first 1:10,000 maps were produced using the Transverse Mercator Projection. The revision process continued until recently, with new editions appearing every 10 years or so for urban areas.

### Map Name(s) and Date(s)



### Historical Map - Slice A

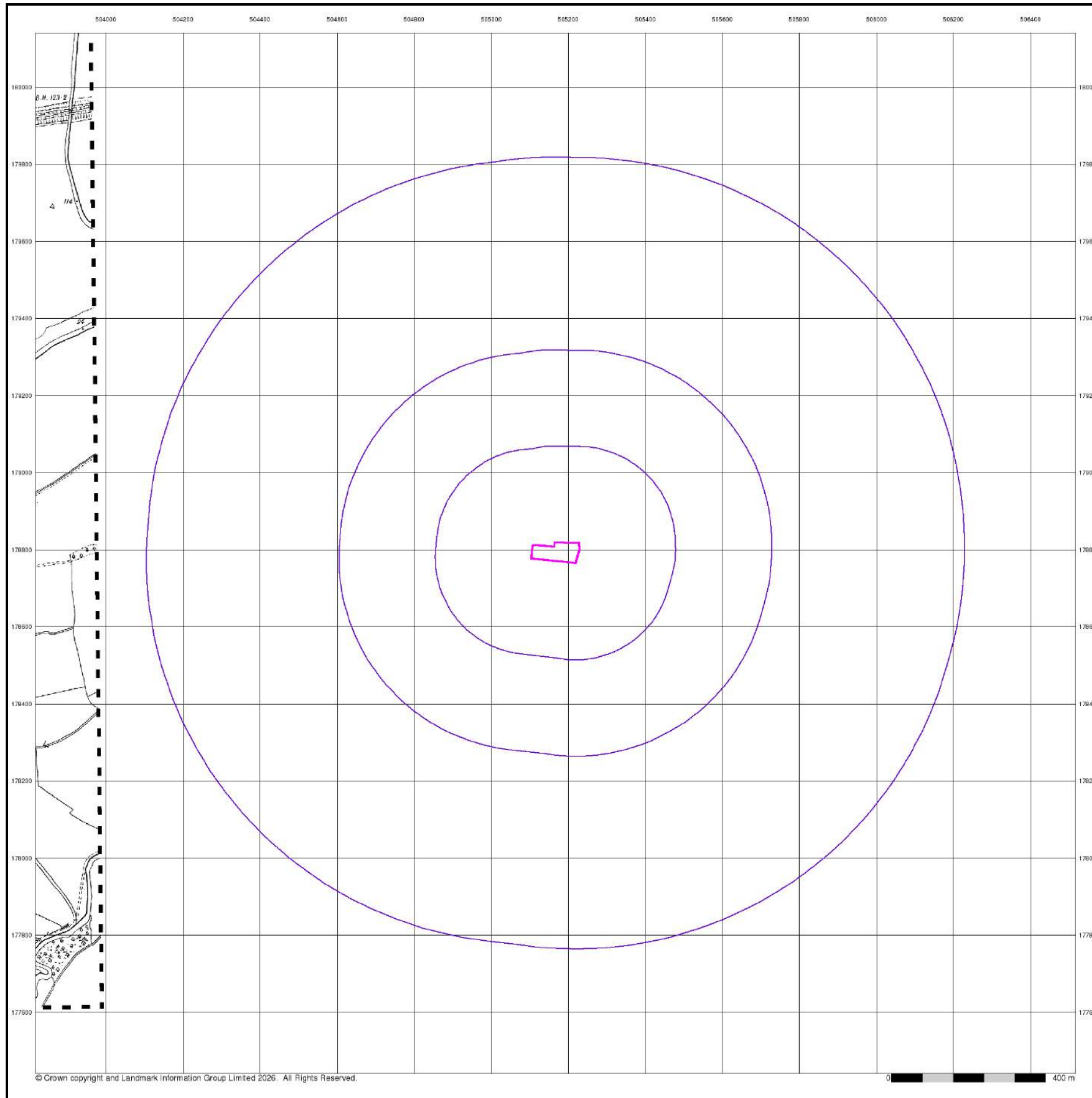


### Order Details

Order Number: 395754647\_1\_1  
Customer Ref: SES41716  
National Grid Reference: 505170, 178790  
Slice: A  
Site Area (Ha): 0.52  
Search Buffer (m): 1000

### Site Details

Land Off The Common, West Drayton, UB7 7HQ



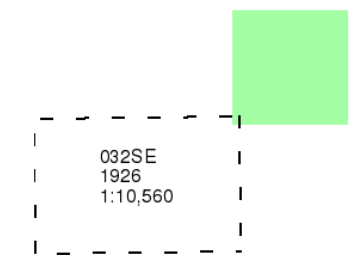
## Berkshire

Published 1926

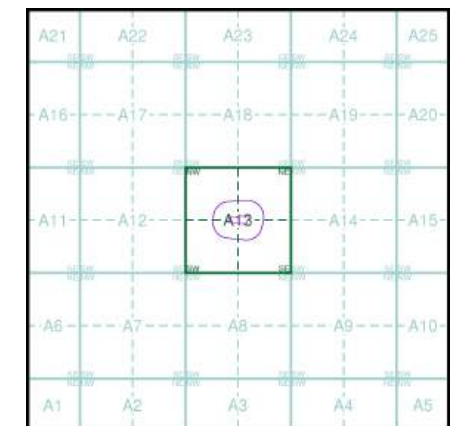
Source map scale - 1:10,560

The historical maps shown were reproduced from maps predominantly held at the scale adopted for England, Wales and Scotland in the 1840's. In 1854 the 1:2,500 scale was adopted for mapping urban areas; these maps were used to update the 1:10,560 maps. The published date given therefore is often some years later than the surveyed date. Before 1938, all OS maps were based on the Cassini Projection, with independent surveys of a single county or group of counties, giving rise to significant inaccuracies in outlying areas. In the late 1940's, a Provisional Edition was produced, which updated the 1:10,560 mapping from a number of sources. The maps appear unfinished - with all military camps and other strategic sites removed. These maps were initially overprinted with the National Grid. In 1970, the first 1:10,000 maps were produced using the Transverse Mercator Projection. The revision process continued until recently, with new editions appearing every 10 years or so for urban areas.

### Map Name(s) and Date(s)



### Historical Map - Slice A

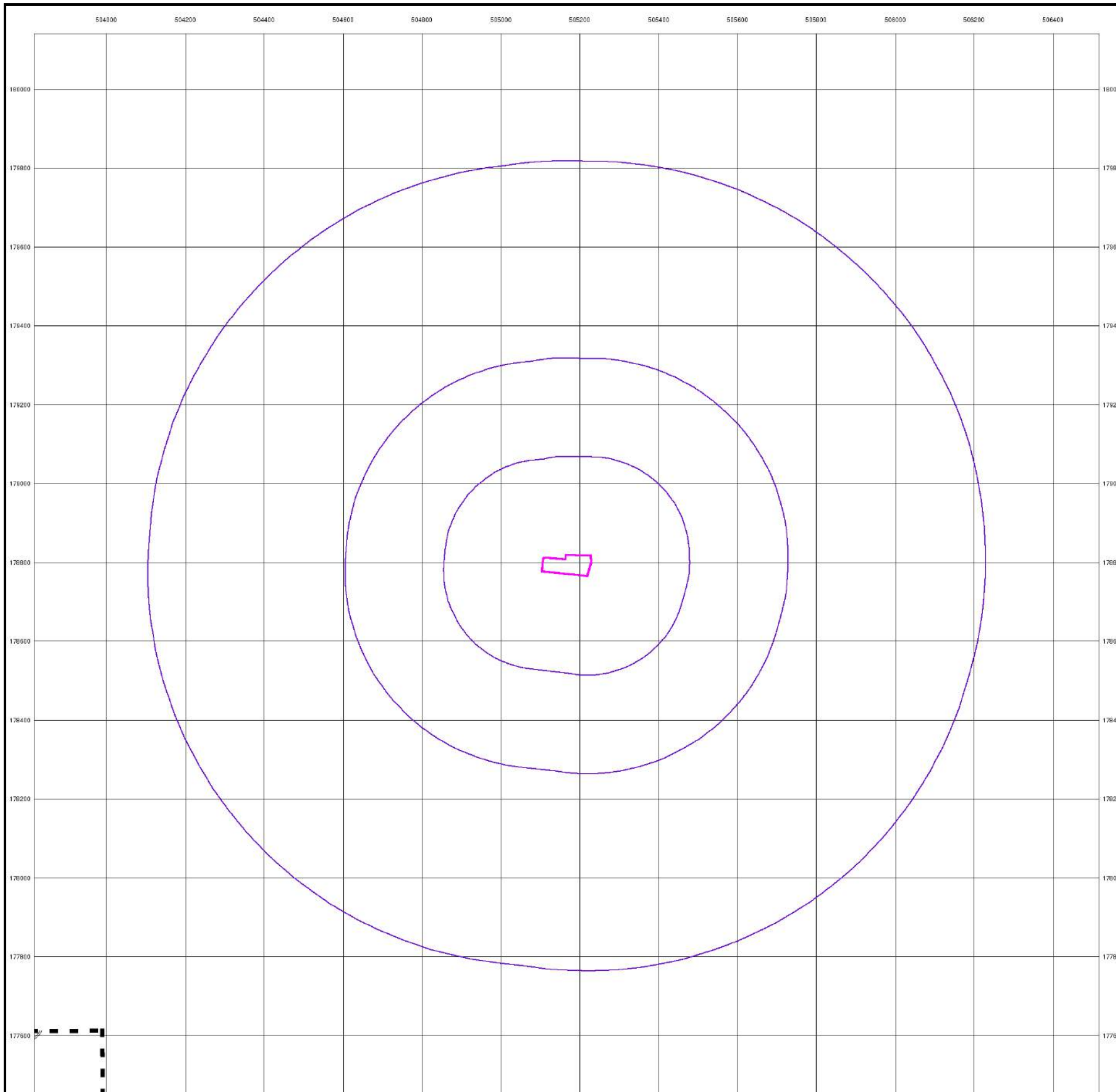


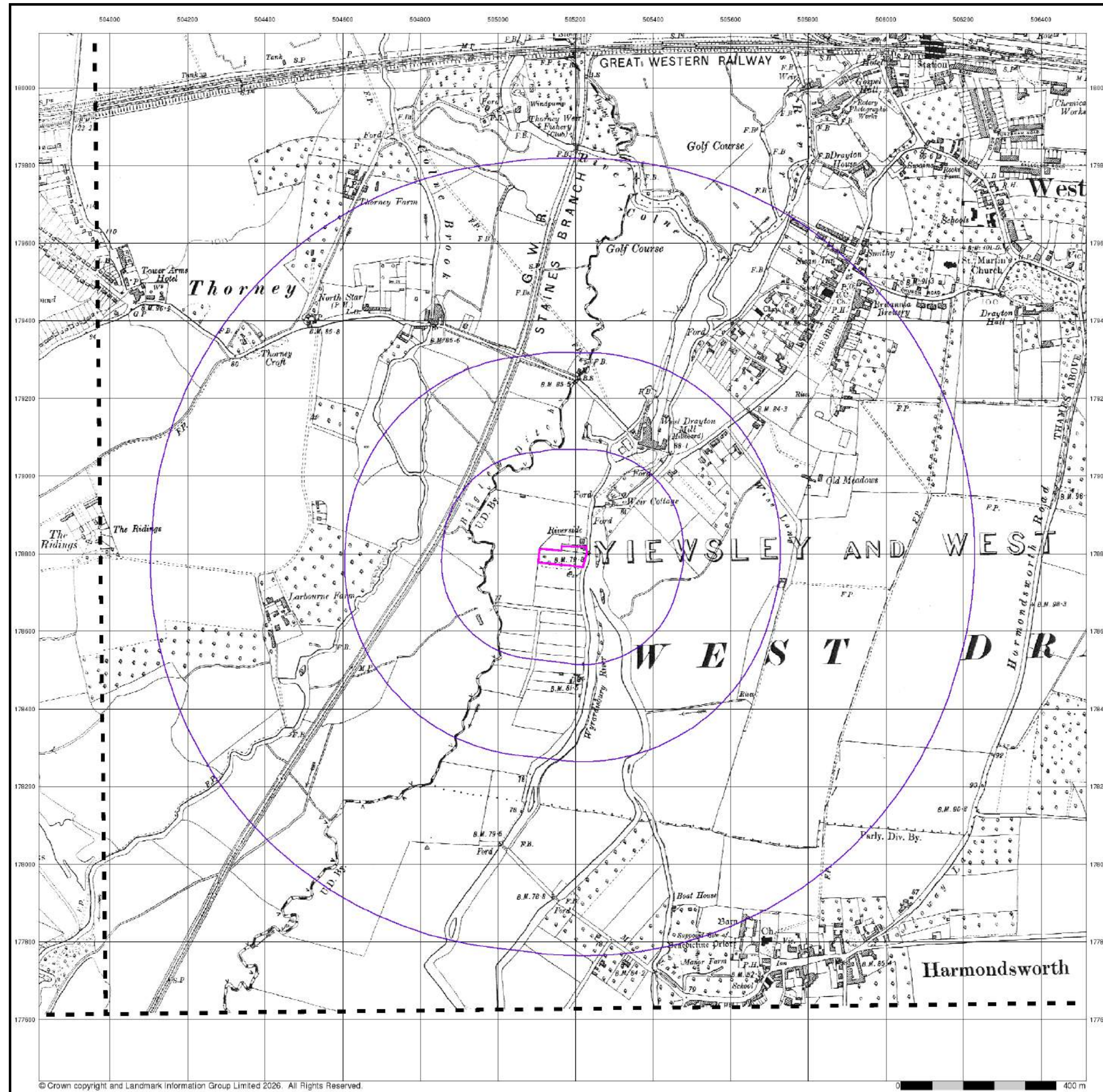
### Order Details

Order Number: 395754647\_1\_1  
Customer Ref: SES41716  
National Grid Reference: 505170, 178790  
Slice: A  
Site Area (Ha): 0.52  
Search Buffer (m): 1000

### Site Details

Land Off The Common, West Drayton, UB7 7HQ



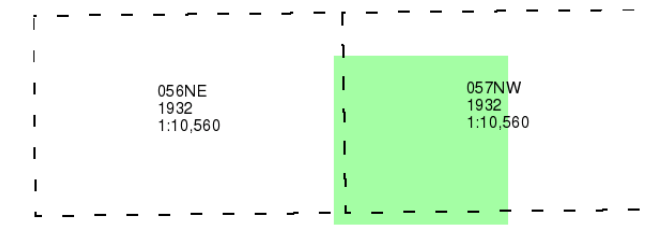


© Crown copyright and Landmark Information Group Limited 2026. All Rights Reserved.

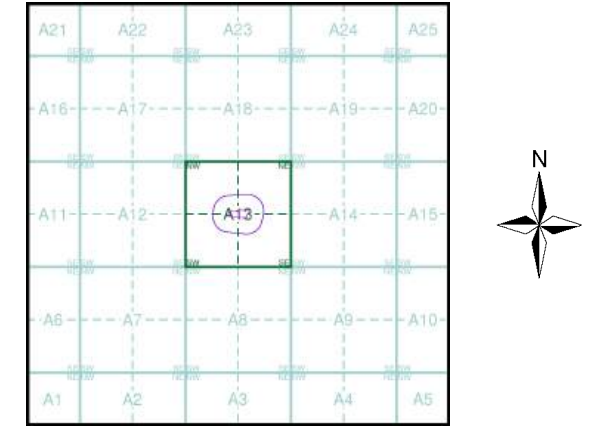
**Buckinghamshire**  
**Published 1932**  
**Source map scale - 1:10,560**

The historical maps shown were reproduced from maps predominantly held at the scale adopted for England, Wales and Scotland in the 1840's. In 1854 the 1:2,500 scale was adopted for mapping urban areas; these maps were used to update the 1:10,560 maps. The published date given therefore is often some years later than the surveyed date. Before 1938, all OS maps were based on the Cassini Projection, with independent surveys of a single county or group of counties, giving rise to significant inaccuracies in outlying areas. In the late 1940's, a Provisional Edition was produced, which updated the 1:10,560 mapping from a number of sources. The maps appear unfinished - with all military camps and other strategic sites removed. These maps were initially overprinted with the National Grid. In 1970, the first 1:10,000 maps were produced using the Transverse Mercator Projection. The revision process continued until recently, with new editions appearing every 10 years or so for urban areas.

**Map Name(s) and Date(s)**



**Historical Map - Slice A**



**Order Details**  
 Order Number: 395754647\_1\_1  
 Customer Ref: SES41716  
 National Grid Reference: 505170, 178790  
 Slice: A  
 Site Area (Ha): 0.52  
 Search Buffer (m): 1000

**Site Details**  
 Land Off The Common, West Drayton, UB7 7HQ

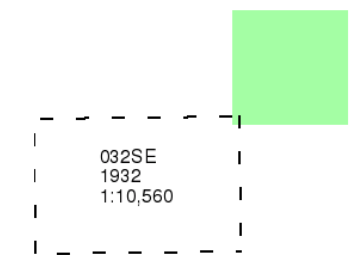
## Berkshire

Published 1932

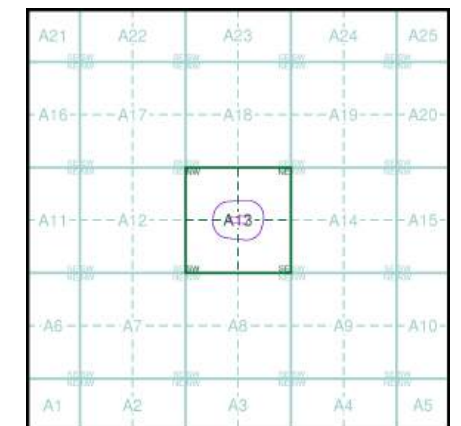
Source map scale - 1:10,560

The historical maps shown were reproduced from maps predominantly held at the scale adopted for England, Wales and Scotland in the 1840's. In 1854 the 1:2,500 scale was adopted for mapping urban areas; these maps were used to update the 1:10,560 maps. The published date given therefore is often some years later than the surveyed date. Before 1938, all OS maps were based on the Cassini Projection, with independent surveys of a single county or group of counties, giving rise to significant inaccuracies in outlying areas. In the late 1940's, a Provisional Edition was produced, which updated the 1:10,560 mapping from a number of sources. The maps appear unfinished - with all military camps and other strategic sites removed. These maps were initially overprinted with the National Grid. In 1970, the first 1:10,000 maps were produced using the Transverse Mercator Projection. The revision process continued until recently, with new editions appearing every 10 years or so for urban areas.

### Map Name(s) and Date(s)



### Historical Map - Slice A

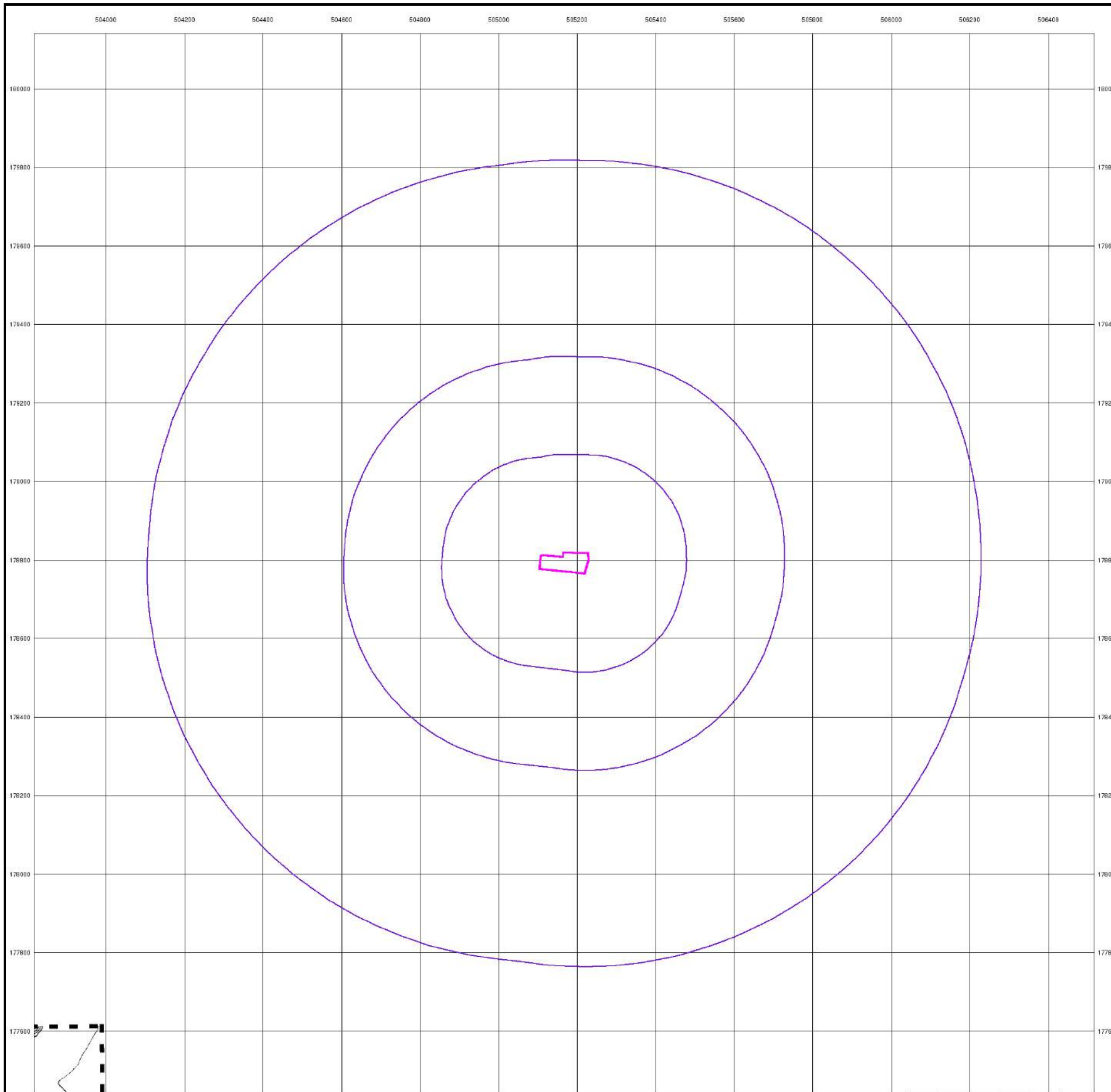


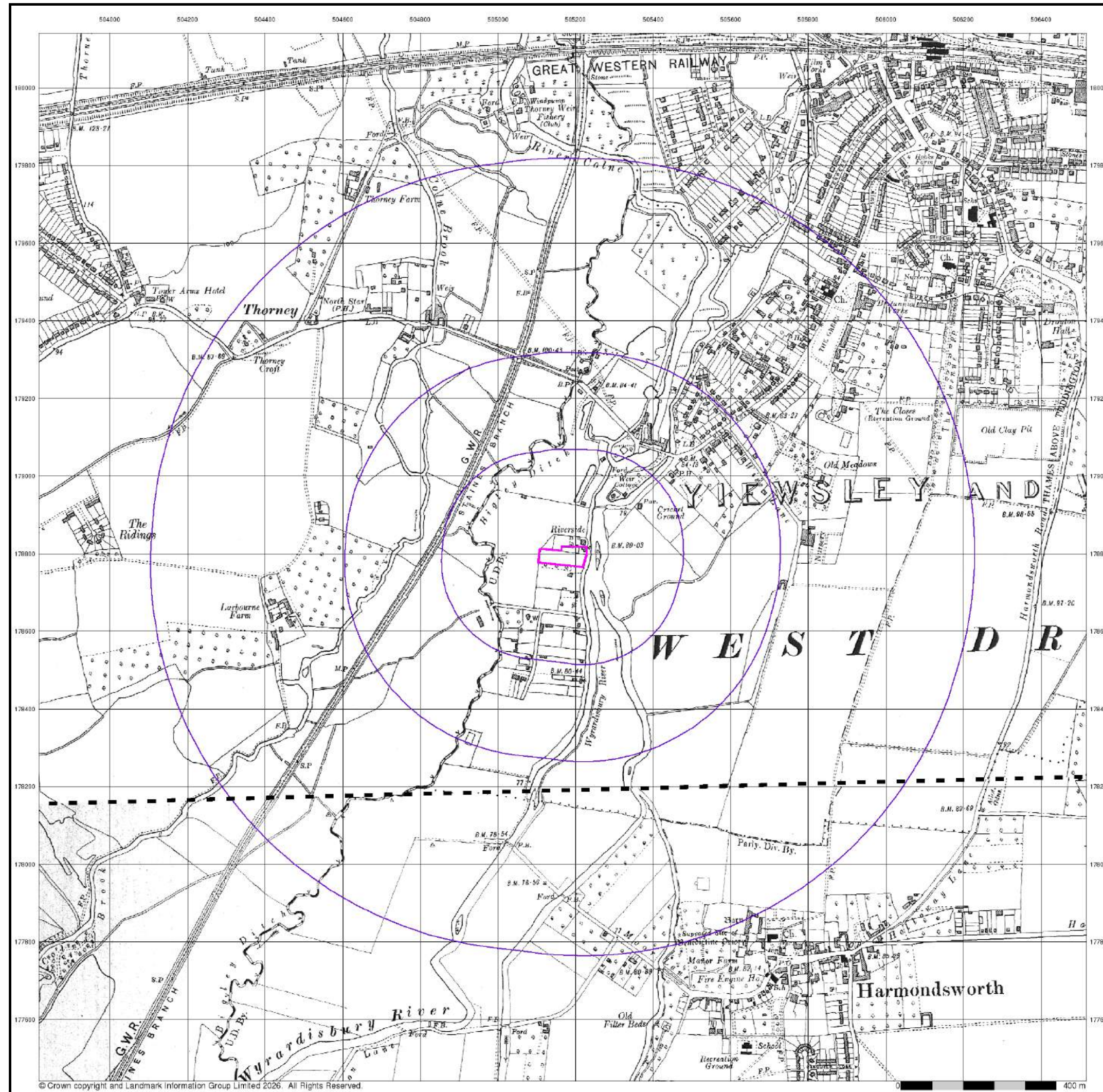
### Order Details

Order Number: 395754647\_1\_1  
 Customer Ref: SES41716  
 National Grid Reference: 505170, 178790  
 Slice: A  
 Site Area (Ha): 0.52  
 Search Buffer (m): 1000

### Site Details

Land Off The Common, West Drayton, UB7 7HQ





© Crown copyright and Landmark Information Group Limited 2026. All Rights Reserved.

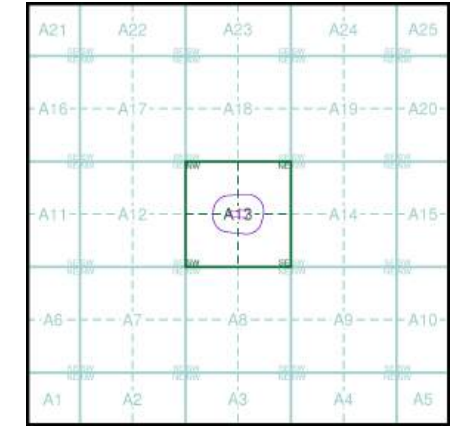
**Middlesex**  
**Published 1935**  
**Source map scale - 1:10,560**

The historical maps shown were reproduced from maps predominantly held at the scale adopted for England, Wales and Scotland in the 1840's. In 1854 the 1:2,500 scale was adopted for mapping urban areas; these maps were used to update the 1:10,560 maps. The published date given therefore is often some years later than the surveyed date. Before 1938, all OS maps were based on the Cassini Projection, with independent surveys of a single county or group of counties, giving rise to significant inaccuracies in outlying areas. In the late 1940's, a Provisional Edition was produced, which updated the 1:10,560 mapping from a number of sources. The maps appear unfinished - with all military camps and other strategic sites removed. These maps were initially overprinted with the National Grid. In 1970, the first 1:10,000 maps were produced using the Transverse Mercator Projection. The revision process continued until recently, with new editions appearing every 10 years or so for urban areas.

**Map Name(s) and Date(s)**

014SE	1935	1:10,560
019NE	1935	1:10,560

**Historical Map - Slice A**

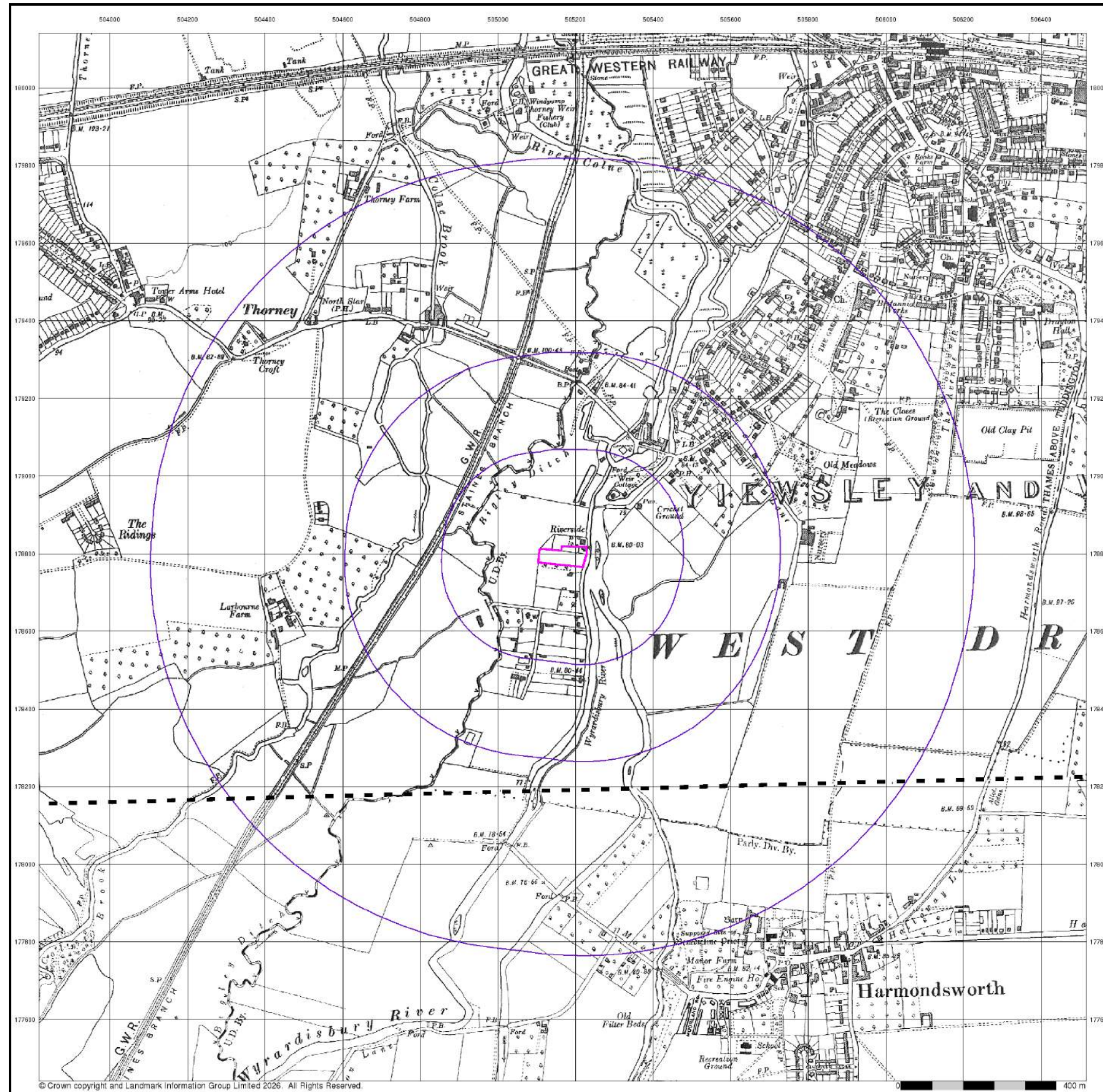


**Order Details**

Order Number: 395754647\_1\_1  
 Customer Ref: SES41716  
 National Grid Reference: 505170, 178790  
 Slice: A  
 Site Area (Ha): 0.52  
 Search Buffer (m): 1000

**Site Details**

Land Off The Common, West Drayton, UB7 7HQ



## Middlesex

Published 1938

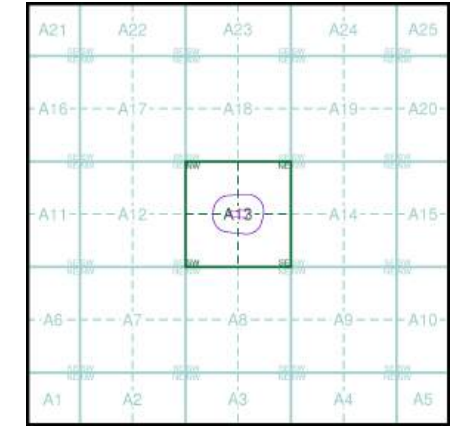
Source map scale - 1:10,560

The historical maps shown were reproduced from maps predominantly held at the scale adopted for England, Wales and Scotland in the 1840's. In 1854 the 1:2,500 scale was adopted for mapping urban areas; these maps were used to update the 1:10,560 maps. The published date given therefore is often some years later than the surveyed date. Before 1938, all OS maps were based on the Cassini Projection, with independent surveys of a single county or group of counties, giving rise to significant inaccuracies in outlying areas. In the late 1940's, a Provisional Edition was produced, which updated the 1:10,560 mapping from a number of sources. The maps appear unfinished - with all military camps and other strategic sites removed. These maps were initially overprinted with the National Grid. In 1970, the first 1:10,000 maps were produced using the Transverse Mercator Projection. The revision process continued until recently, with new editions appearing every 10 years or so for urban areas.

### Map Name(s) and Date(s)

014SE	1938	1:10,560
019NE	1938	1:10,560

### Historical Map - Slice A



### Order Details

Order Number: 395754647\_1\_1  
 Customer Ref: SES41716  
 National Grid Reference: 505170, 178790  
 Slice: A  
 Site Area (Ha): 0.52  
 Search Buffer (m): 1000

### Site Details

Land Off The Common, West Drayton, UB7 7HQ

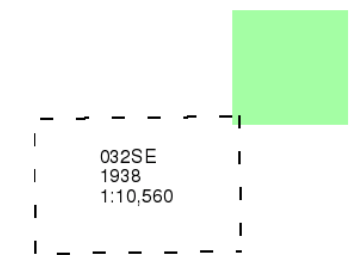
## Berkshire

Published 1938

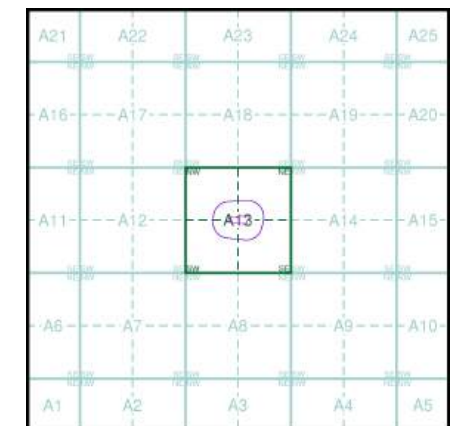
Source map scale - 1:10,560

The historical maps shown were reproduced from maps predominantly held at the scale adopted for England, Wales and Scotland in the 1840's. In 1854 the 1:2,500 scale was adopted for mapping urban areas; these maps were used to update the 1:10,560 maps. The published date given therefore is often some years later than the surveyed date. Before 1938, all OS maps were based on the Cassini Projection, with independent surveys of a single county or group of counties, giving rise to significant inaccuracies in outlying areas. In the late 1940's, a Provisional Edition was produced, which updated the 1:10,560 mapping from a number of sources. The maps appear unfinished - with all military camps and other strategic sites removed. These maps were initially overprinted with the National Grid. In 1970, the first 1:10,000 maps were produced using the Transverse Mercator Projection. The revision process continued until recently, with new editions appearing every 10 years or so for urban areas.

### Map Name(s) and Date(s)



### Historical Map - Slice A



### Order Details

Order Number: 395754647\_1\_1  
Customer Ref: SES41716  
National Grid Reference: 505170, 178790  
Slice: A  
Site Area (Ha): 0.52  
Search Buffer (m): 1000

### Site Details

Land Off The Common, West Drayton, UB7 7HQ

