

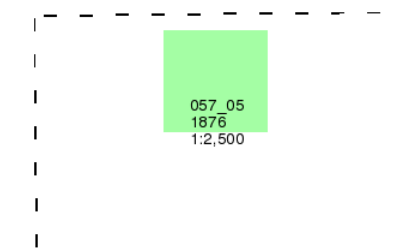
Buckinghamshire

Published 1876

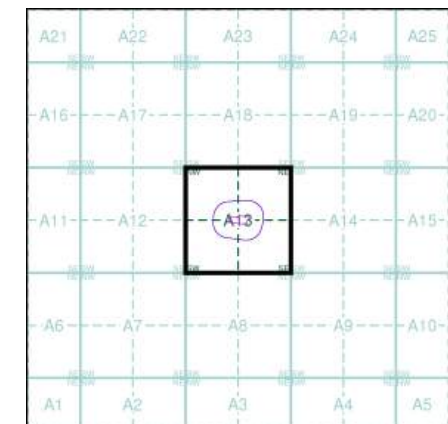
Source map scale - 1:2,500

The historical maps shown were reproduced from maps predominantly held at the scale adopted for England, Wales and Scotland in the 1840's. In 1854 the 1:2,500 scale was adopted for mapping urban areas and by 1896 it covered the whole of what were considered to be the cultivated parts of Great Britain. The published date given below is often some years later than the surveyed date. Before 1938, all OS maps were based on the Cassini Projection, with independent surveys of a single county or group of counties, giving rise to significant inaccuracies in outlying areas.

Map Name(s) and Date(s)



Historical Map - Segment A13

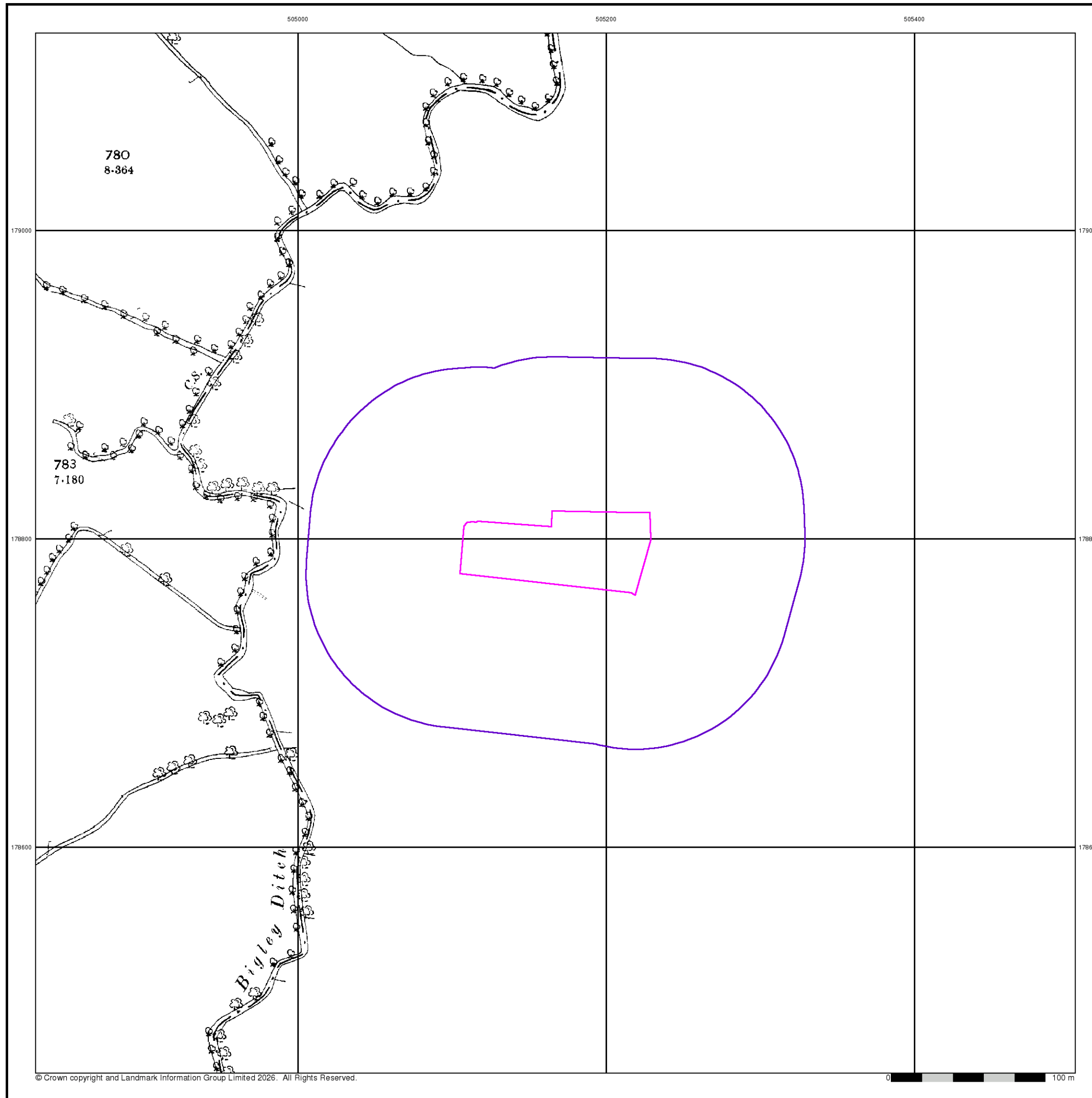


Order Details

Order Number: 395754647_1_1
Customer Ref: SES41716
National Grid Reference: 505170, 178790
Slice: A
Site Area (Ha): 0.52
Search Buffer (m): 100

Site Details

Land Off The Common, West Drayton, UB7 7HQ



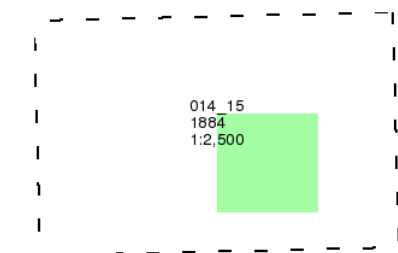
Middlesex

Published 1884

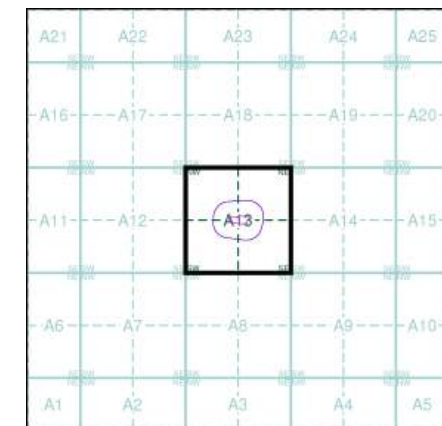
Source map scale - 1:2,500

The historical maps shown were reproduced from maps predominantly held at the scale adopted for England, Wales and Scotland in the 1840's. In 1854 the 1:2,500 scale was adopted for mapping urban areas and by 1896 it covered the whole of what were considered to be the cultivated parts of Great Britain. The published date given below is often some years later than the surveyed date. Before 1938, all OS maps were based on the Cassini Projection, with independent surveys of a single county or group of counties, giving rise to significant inaccuracies in outlying areas.

Map Name(s) and Date(s)



Historical Map - Segment A13

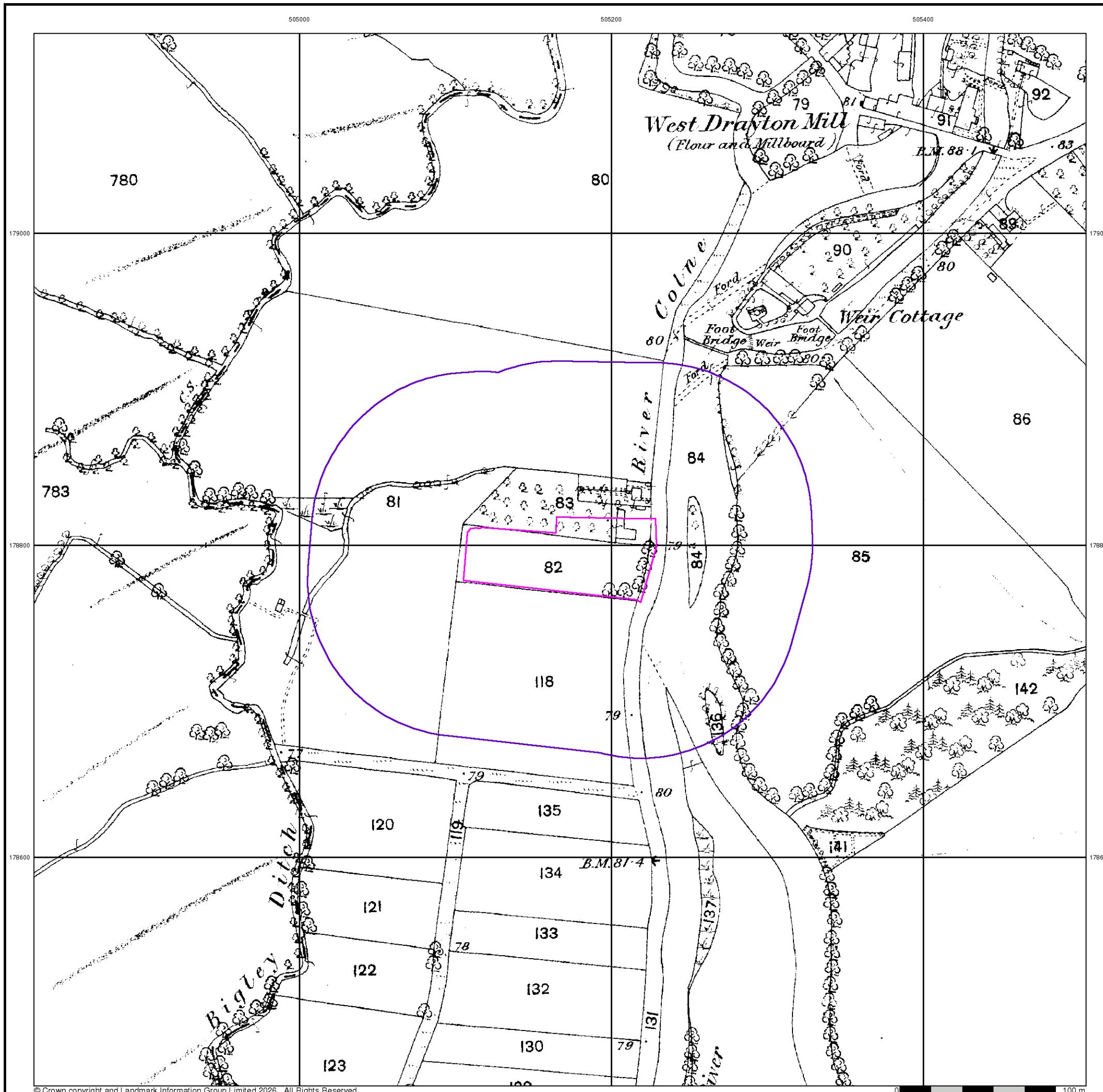


Order Details

Order Number: 395754647_1_1
Customer Ref: SES41716
National Grid Reference: 505170, 178790
Slice: A
Site Area (Ha): 0.52
Search Buffer (m): 100

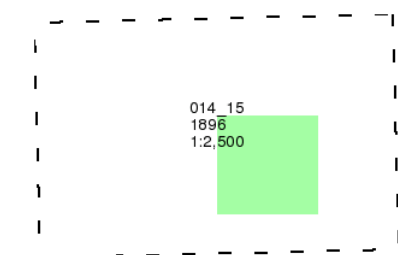
Site Details

Land Off The Common, West Drayton, UB7 7HQ

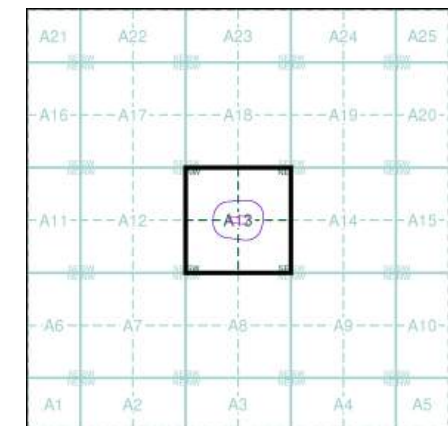


The historical maps shown were reproduced from maps predominantly held at the scale adopted for England, Wales and Scotland in the 1840's. In 1854 the 1:2,500 scale was adopted for mapping urban areas and by 1896 it covered the whole of what were considered to be the cultivated parts of Great Britain. The published date given below is often some years later than the surveyed date. Before 1938, all OS maps were based on the Cassini Projection, with independent surveys of a single county or group of counties, giving rise to significant inaccuracies in outlying areas.

Map Name(s) and Date(s)



Historical Map - Segment A13

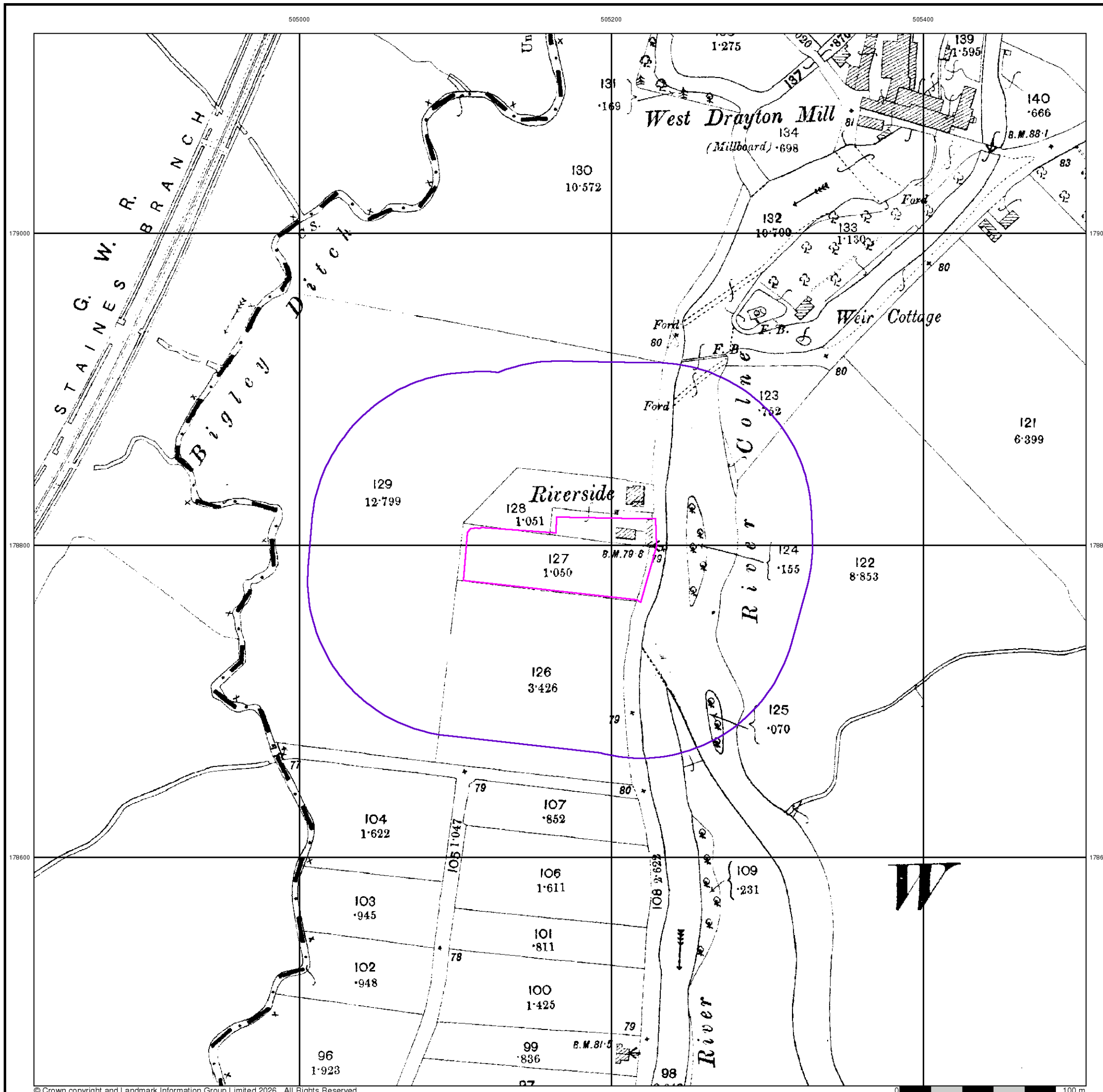


Order Details

Order Number: 395754647_1_1
 Customer Ref: SES41716
 National Grid Reference: 505170, 178790
 Slice: A
 Site Area (Ha): 0.52
 Search Buffer (m): 100

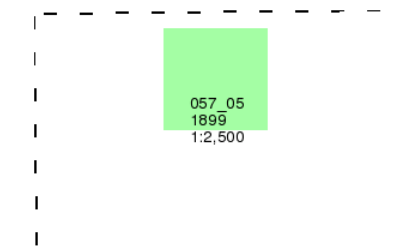
Site Details

Land Off The Common, West Drayton, UB7 7HQ

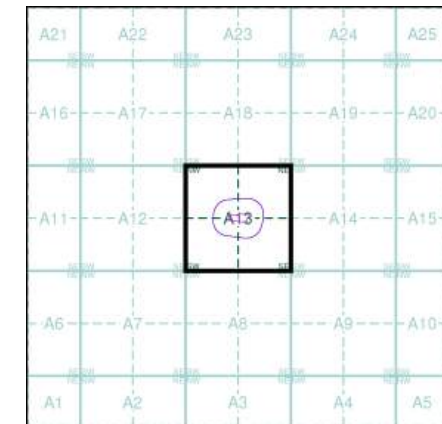


The historical maps shown were reproduced from maps predominantly held at the scale adopted for England, Wales and Scotland in the 1840's. In 1854 the 1:2,500 scale was adopted for mapping urban areas and by 1896 it covered the whole of what were considered to be the cultivated parts of Great Britain. The published date given below is often some years later than the surveyed date. Before 1938, all OS maps were based on the Cassini Projection, with independent surveys of a single county or group of counties, giving rise to significant inaccuracies in outlying areas.

Map Name(s) and Date(s)



Historical Map - Segment A13

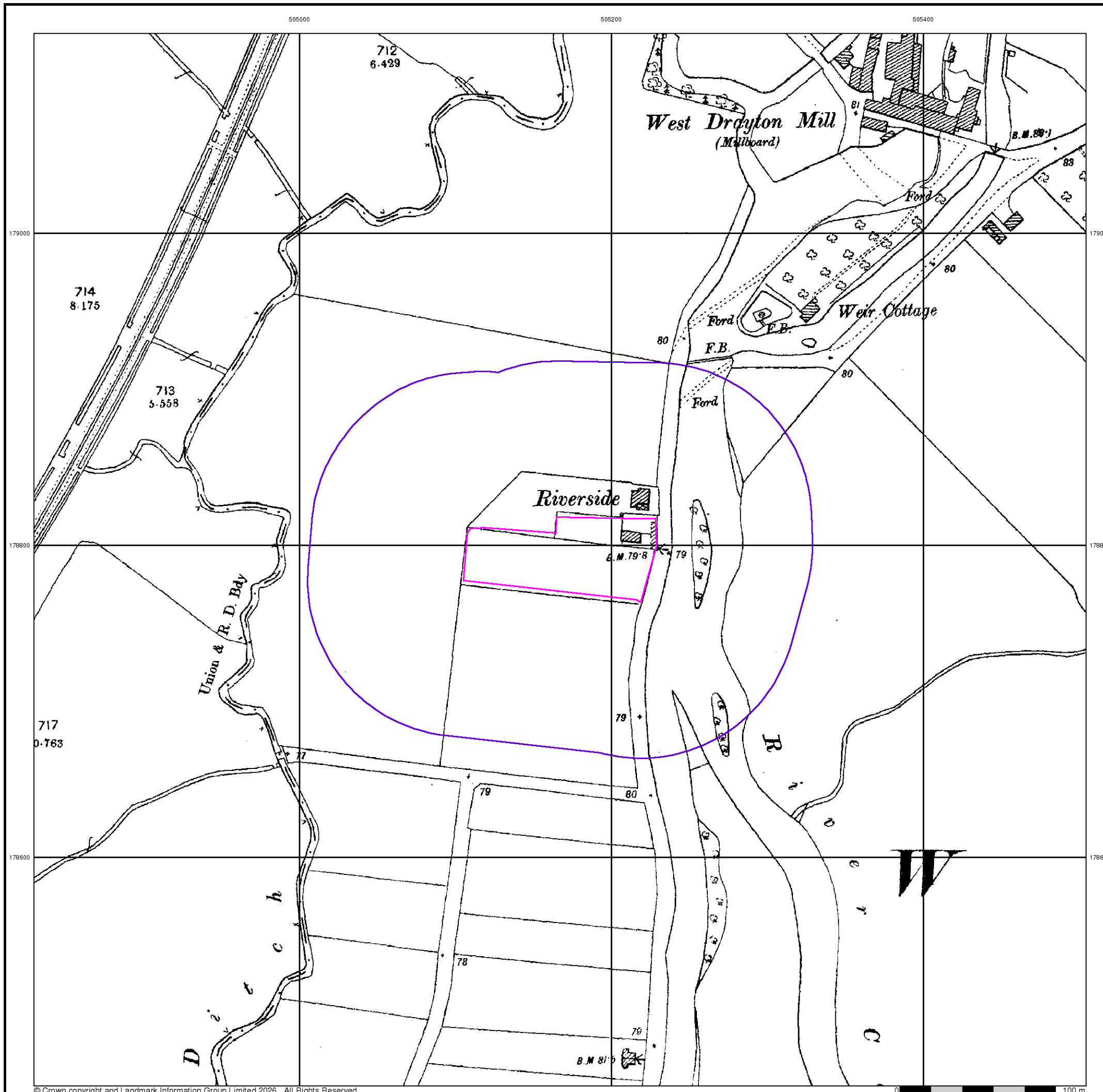


Order Details

Order Number: 395754647_1_1
Customer Ref: SES41716
National Grid Reference: 505170, 178790
Slice: A
Site Area (Ha): 0.52
Search Buffer (m): 100

Site Details

Land Off The Common, West Drayton, UB7 7HQ



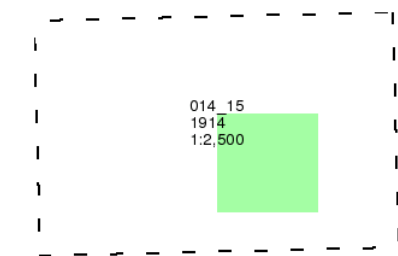
Middlesex

Published 1914

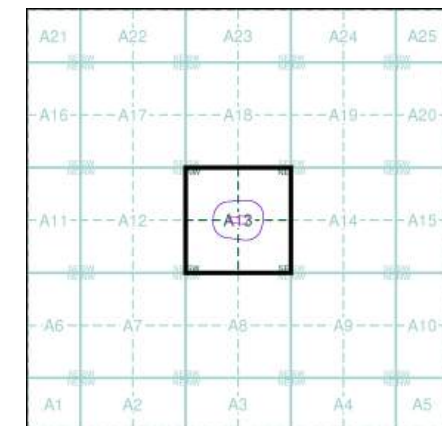
Source map scale - 1:2,500

The historical maps shown were reproduced from maps predominantly held at the scale adopted for England, Wales and Scotland in the 1840's. In 1854 the 1:2,500 scale was adopted for mapping urban areas and by 1896 it covered the whole of what were considered to be the cultivated parts of Great Britain. The published date given below is often some years later than the surveyed date. Before 1938, all OS maps were based on the Cassini Projection, with independent surveys of a single county or group of counties, giving rise to significant inaccuracies in outlying areas.

Map Name(s) and Date(s)



Historical Map - Segment A13

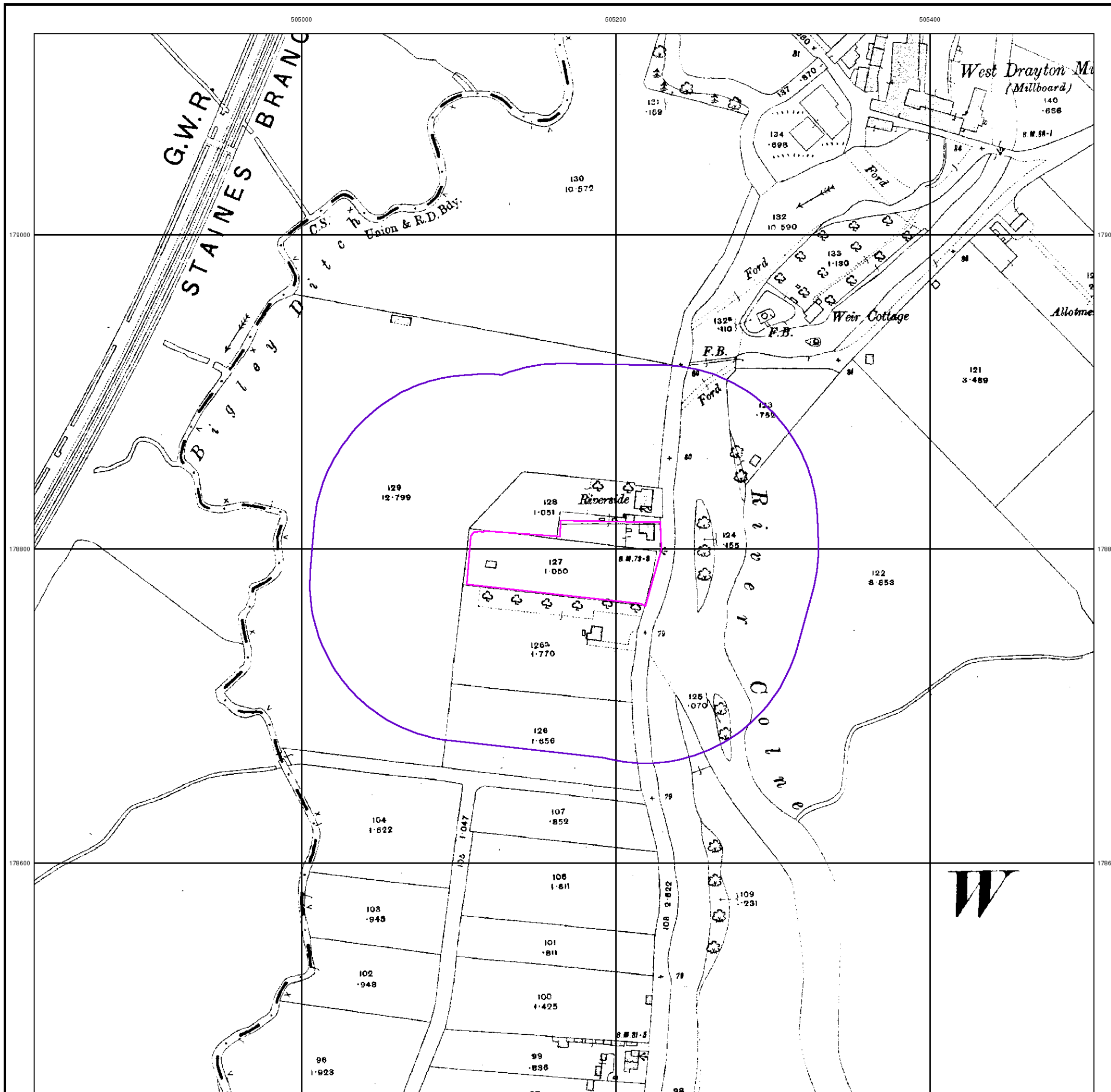


Order Details

Order Number: 395754647_1_1
 Customer Ref: SES41716
 National Grid Reference: 505170, 178790
 Slice: A
 Site Area (Ha): 0.52
 Search Buffer (m): 100

Site Details

Land Off The Common, West Drayton, UB7 7HQ



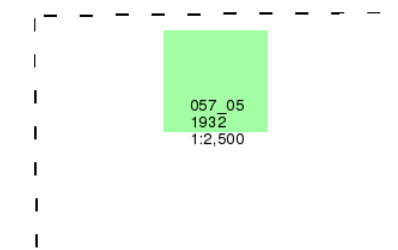
Buckinghamshire

Published 1932

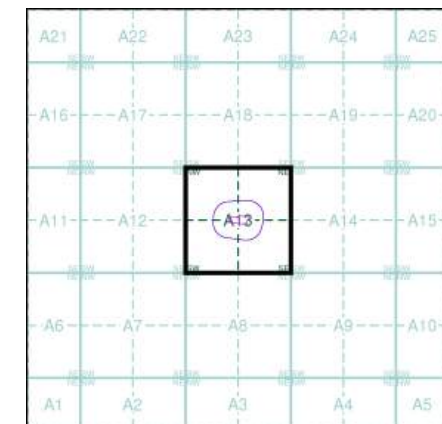
Source map scale - 1:2,500

The historical maps shown were reproduced from maps predominantly held at the scale adopted for England, Wales and Scotland in the 1840's. In 1854 the 1:2,500 scale was adopted for mapping urban areas and by 1896 it covered the whole of what were considered to be the cultivated parts of Great Britain. The published date given below is often some years later than the surveyed date. Before 1938, all OS maps were based on the Cassini Projection, with independent surveys of a single county or group of counties, giving rise to significant inaccuracies in outlying areas.

Map Name(s) and Date(s)



Historical Map - Segment A13

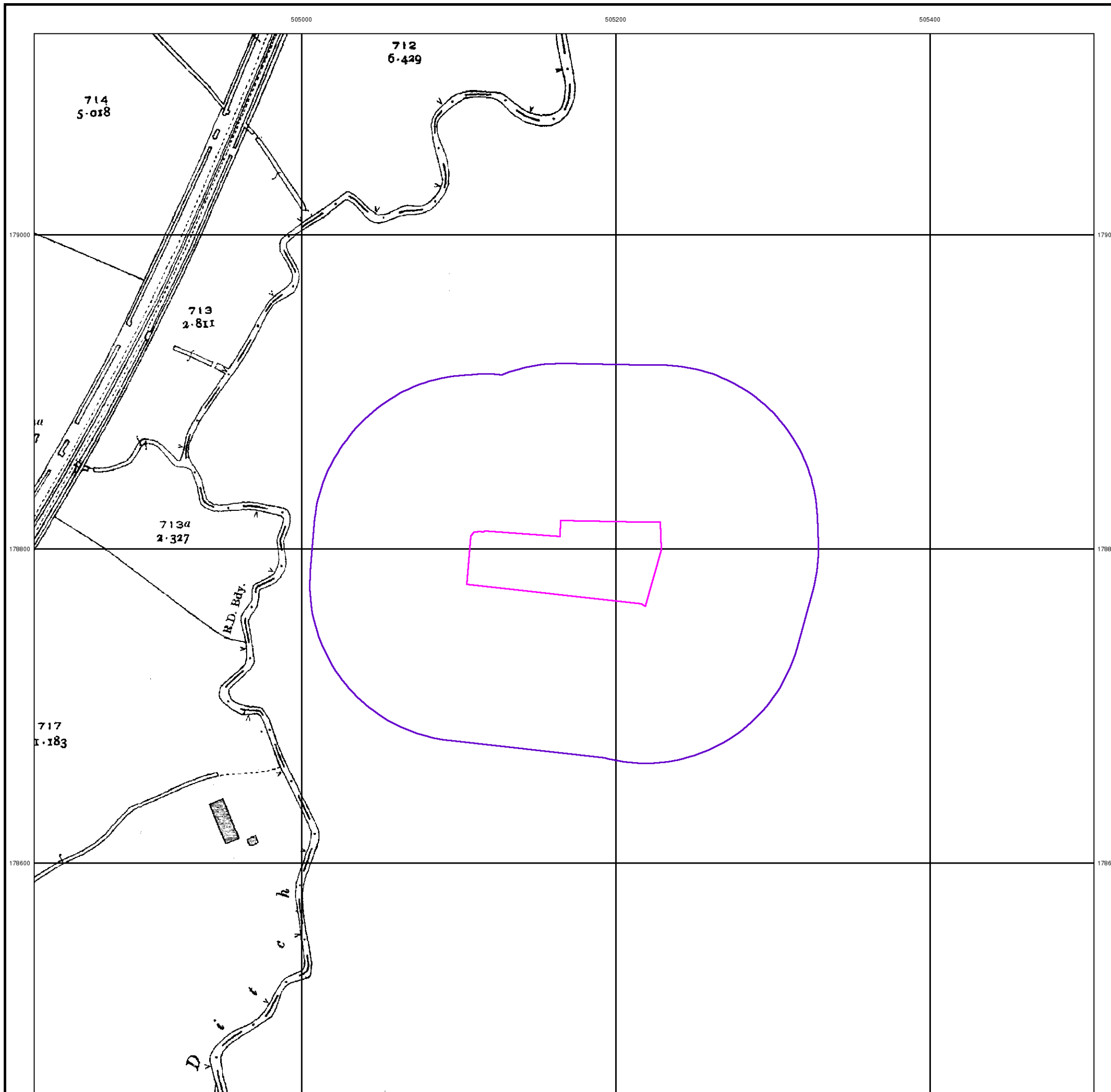


Order Details

Order Number: 395754647_1_1
Customer Ref: SES41716
National Grid Reference: 505170, 178790
Slice: A
Site Area (Ha): 0.52
Search Buffer (m): 100

Site Details

Land Off The Common, West Drayton, UB7 7HQ



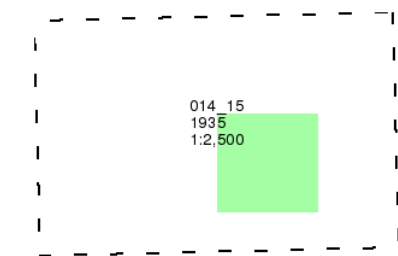
Middlesex

Published 1935

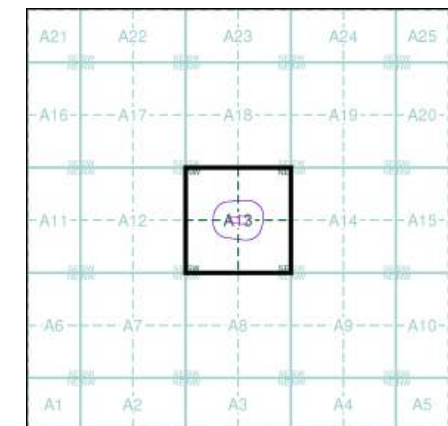
Source map scale - 1:2,500

The historical maps shown were reproduced from maps predominantly held at the scale adopted for England, Wales and Scotland in the 1840's. In 1854 the 1:2,500 scale was adopted for mapping urban areas and by 1896 it covered the whole of what were considered to be the cultivated parts of Great Britain. The published date given below is often some years later than the surveyed date. Before 1938, all OS maps were based on the Cassini Projection, with independent surveys of a single county or group of counties, giving rise to significant inaccuracies in outlying areas.

Map Name(s) and Date(s)



Historical Map - Segment A13

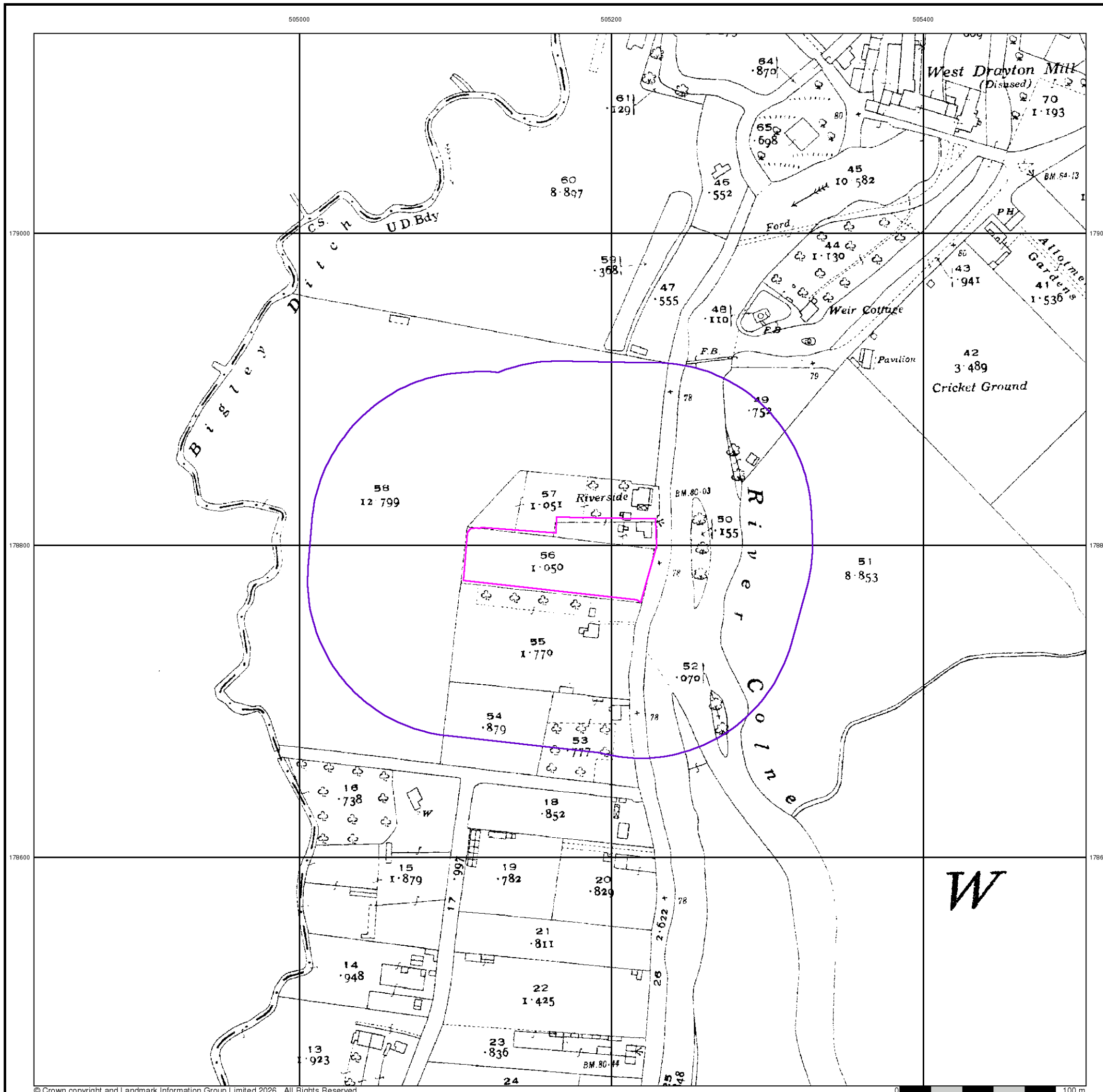


Order Details

Order Number: 395754647_1_1
 Customer Ref: SES41716
 National Grid Reference: 505170, 178790
 Slice: A
 Site Area (Ha): 0.52
 Search Buffer (m): 100

Site Details

Land Off The Common, West Drayton, UB7 7HQ



Additional SIMs

Published 1963 - 1987

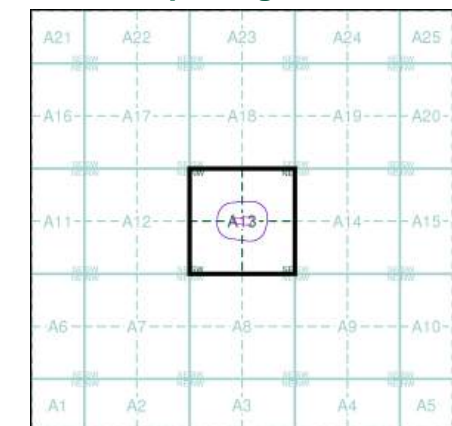
Source map scale - 1:1,250

The SIM cards (Ordnance Survey's 'Survey of Information on Microfilm') are further, minor editions of mapping which were produced and published in between the main editions as an area was updated. They date from 1947 to 1994, and contain detailed information on buildings, roads and land-use. These maps were produced at both 1:2,500 and 1:1,250 scales.

Map Name(s) and Date(s)

Q0579SW	Q0579SE
1977	1964
1:1,250	1:1,250
Q0578NW	
1963	
1:1,250	
Q0578SW	Q0578SE
1982	1987
1:1,250	1:1,250

Historical Map - Segment A13

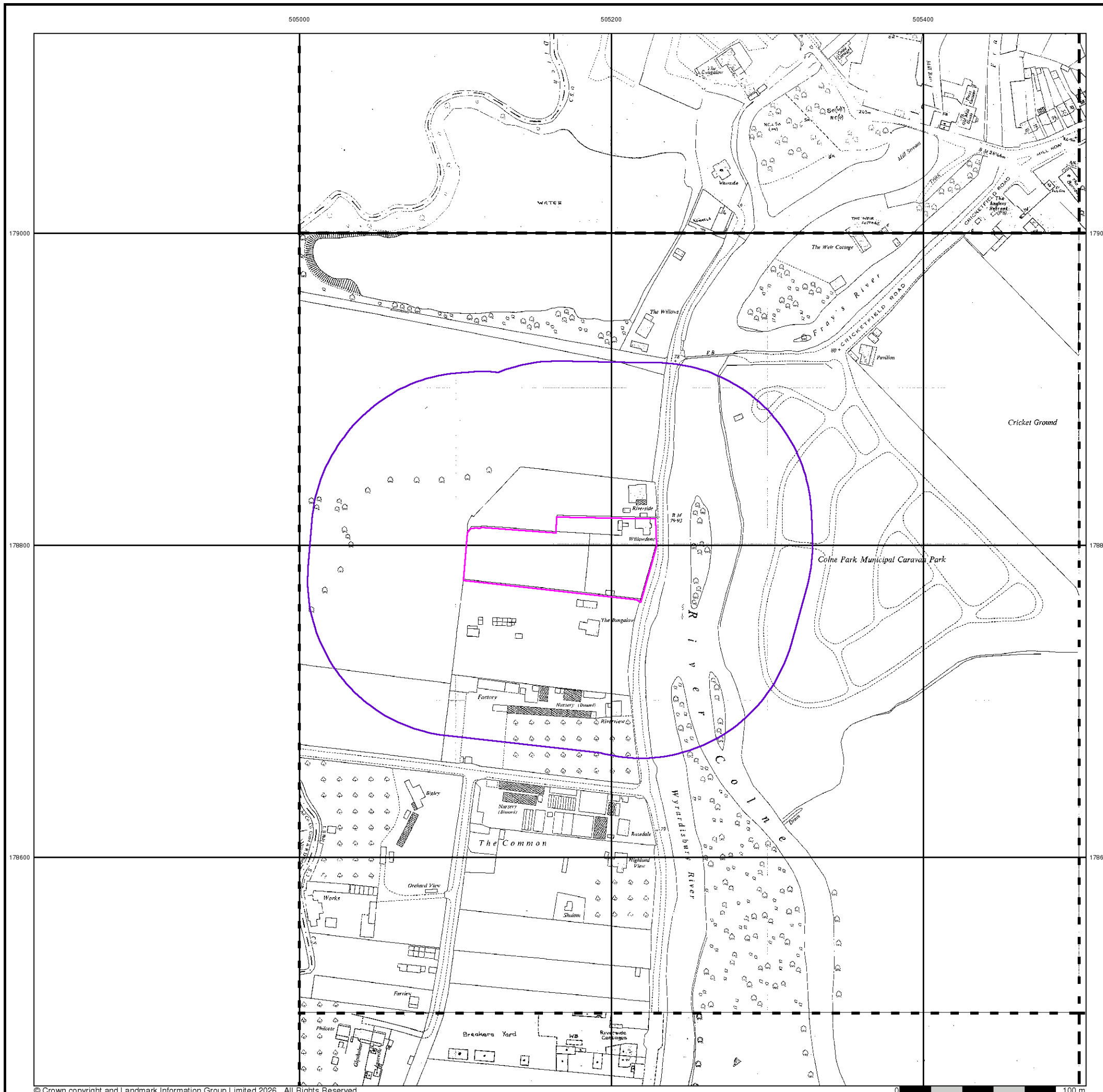


Order Details

Order Number: 395754647_1_1
 Customer Ref: SES41716
 National Grid Reference: 505170, 178790
 Slice: A
 Site Area (Ha): 0.52
 Search Buffer (m): 100

Site Details

Land Off The Common, West Drayton, UB7 7HQ



Ordnance Survey Plan

Published 1966 - 1977

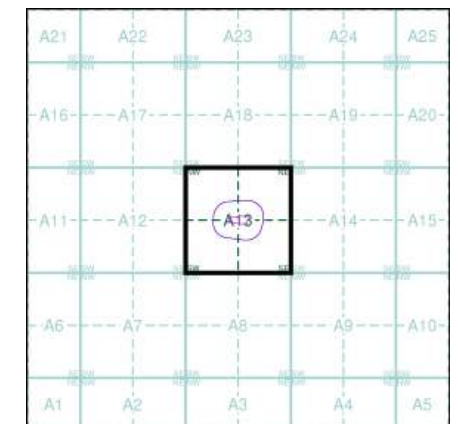
Source map scale - 1:1,250

The historical maps shown were reproduced from maps predominantly held at the scale adopted for England, Wales and Scotland in the 1840's. In 1854 the 1:2,500 scale was adopted for mapping urban areas and by 1896 it covered the whole of what were considered to be the cultivated parts of Great Britain. The published date given below is often some years later than the surveyed date. Before 1938, all OS maps were based on the Cassini Projection, with independent surveys of a single county or group of counties, giving rise to significant inaccuracies in outlying areas.

Map Name(s) and Date(s)

TQ0579SE	1971	1:1,250
TQ0578NE	1977	1:1,250
TQ0578SW	1966	1:1,250
TQ0578SE	1966	1:1,250

Historical Map - Segment A13

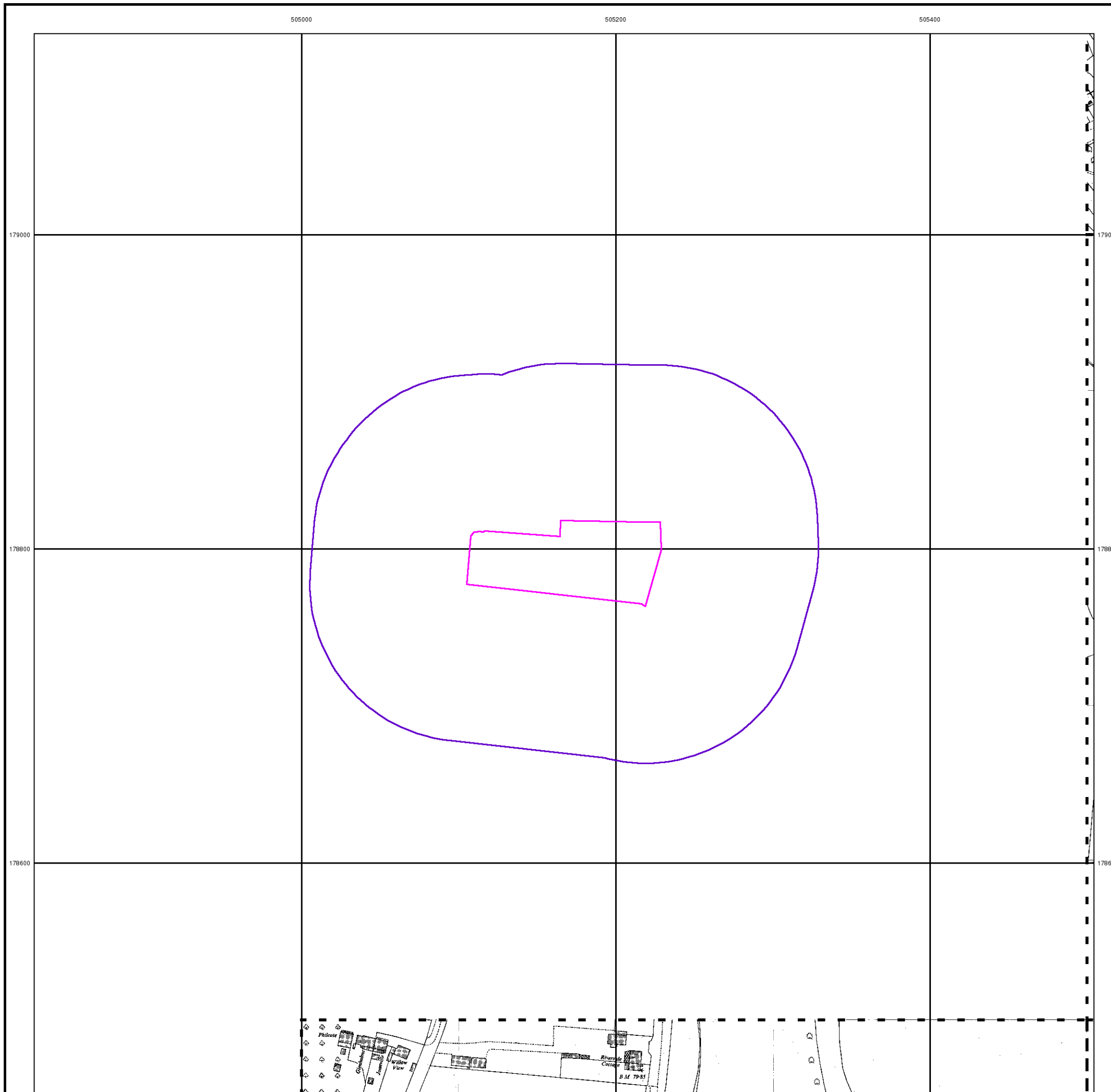


Order Details

Order Number: 395754647_1_1
Customer Ref: SES41716
National Grid Reference: 505170, 178790
Slice: A
Site Area (Ha): 0.52
Search Buffer (m): 100

Site Details

Land Off The Common, West Drayton, UB7 7HQ



Ordnance Survey Plan

Published 1970 - 1973

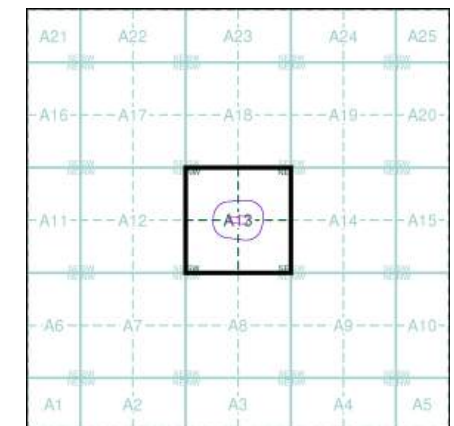
Source map scale - 1:2,500

The historical maps shown were reproduced from maps predominantly held at the scale adopted for England, Wales and Scotland in the 1840's. In 1854 the 1:2,500 scale was adopted for mapping urban areas and by 1896 it covered the whole of what were considered to be the cultivated parts of Great Britain. The published date given below is often some years later than the surveyed date. Before 1938, all OS maps were based on the Cassini Projection, with independent surveys of a single county or group of counties, giving rise to significant inaccuracies in outlying areas.

Map Name(s) and Date(s)

TQ0479 1970 12,500	TQ0579 1970 12,500
TQ0478 1973 12,500	TQ0578 1973 12,500

Historical Map - Segment A13

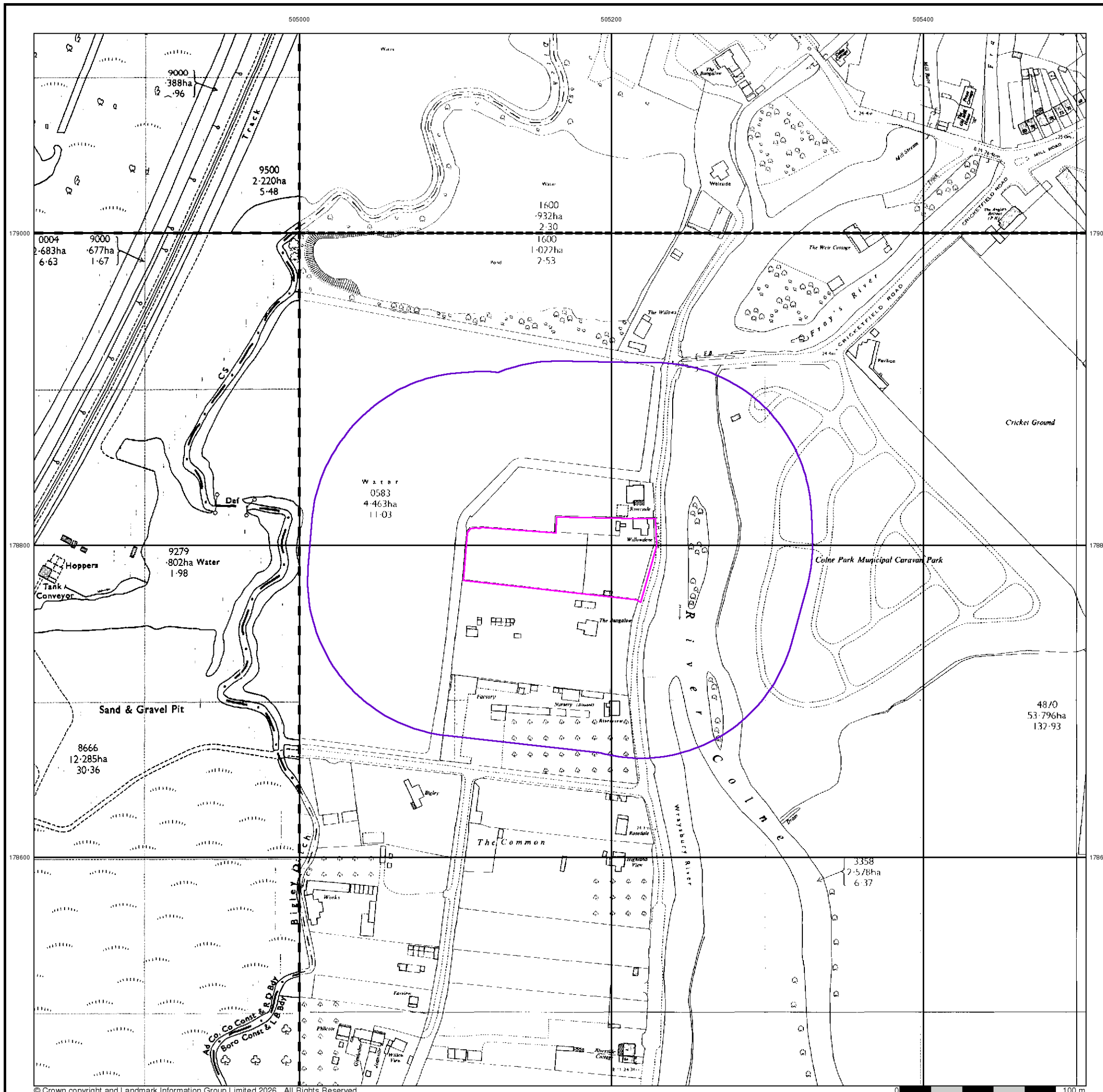


Order Details

Order Number: 395754647_1_1
 Customer Ref: SES41716
 National Grid Reference: 505170, 178790
 Slice: A
 Site Area (Ha): 0.52
 Search Buffer (m): 100

Site Details

Land Off The Common, West Drayton, UB7 7HQ



Additional SIMs

Published 1981 - 1988

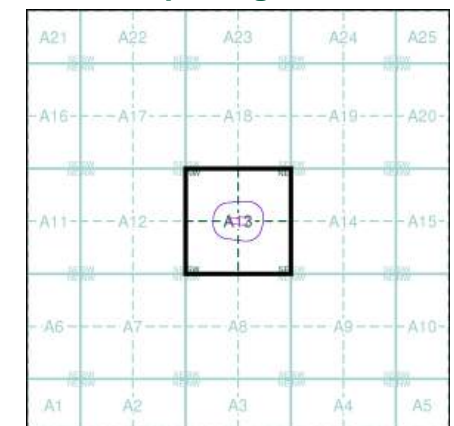
Source map scale - 1:1,250

The SIM cards (Ordnance Survey's 'Survey of Information on Microfilm') are further, minor editions of mapping which were produced and published in between the main editions as an area was updated. They date from 1947 to 1994, and contain detailed information on buildings, roads and land-use. These maps were produced at both 1:2,500 and 1:1,250 scales.

Map Name(s) and Date(s)

Q0579SW	Q0579SE
1988	1985
1:1,250	1:1,250
Q0578NW	
1981	
1:1,250	
Q0578SW	
1987	
1:1,250	

Historical Map - Segment A13

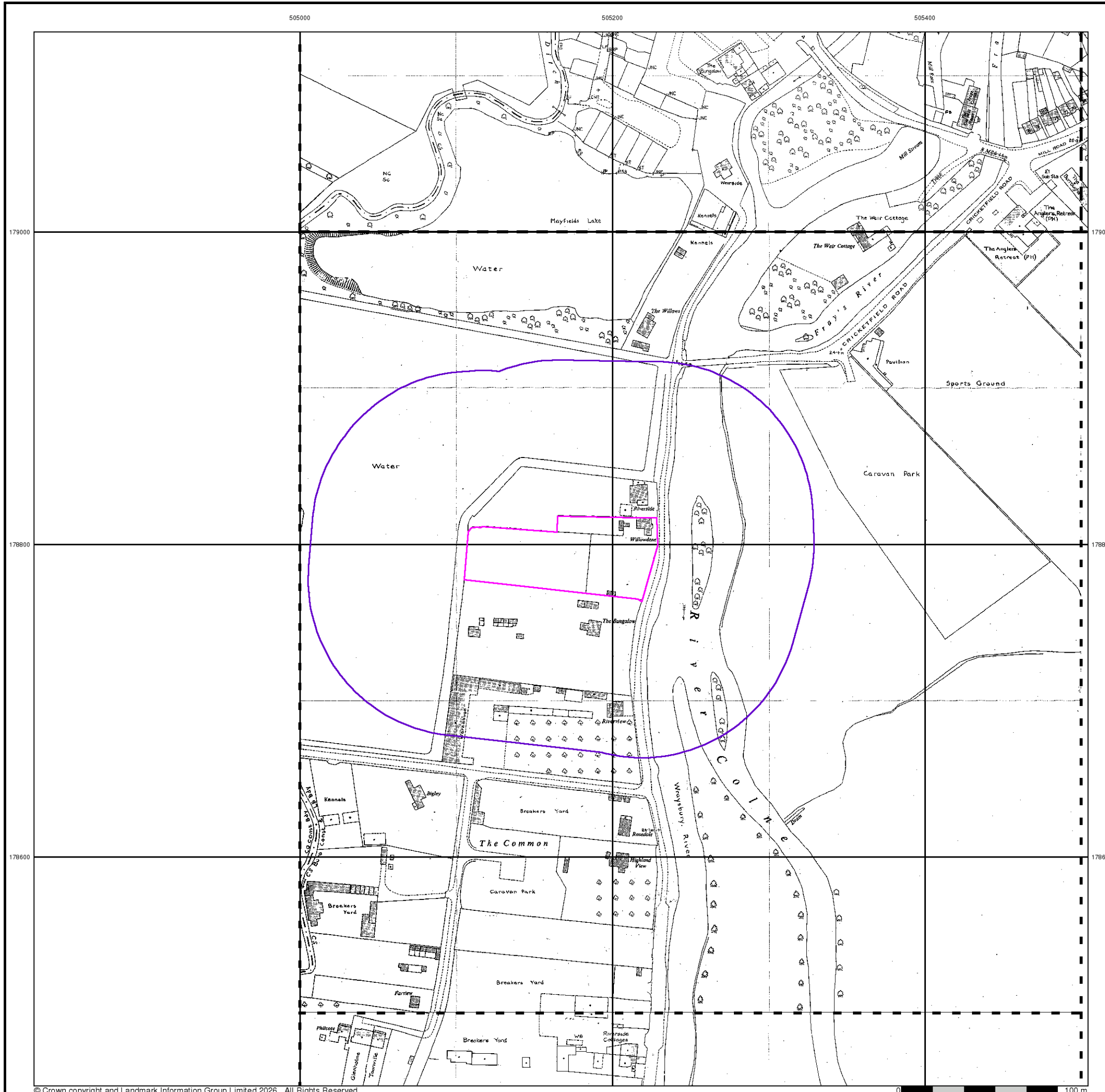


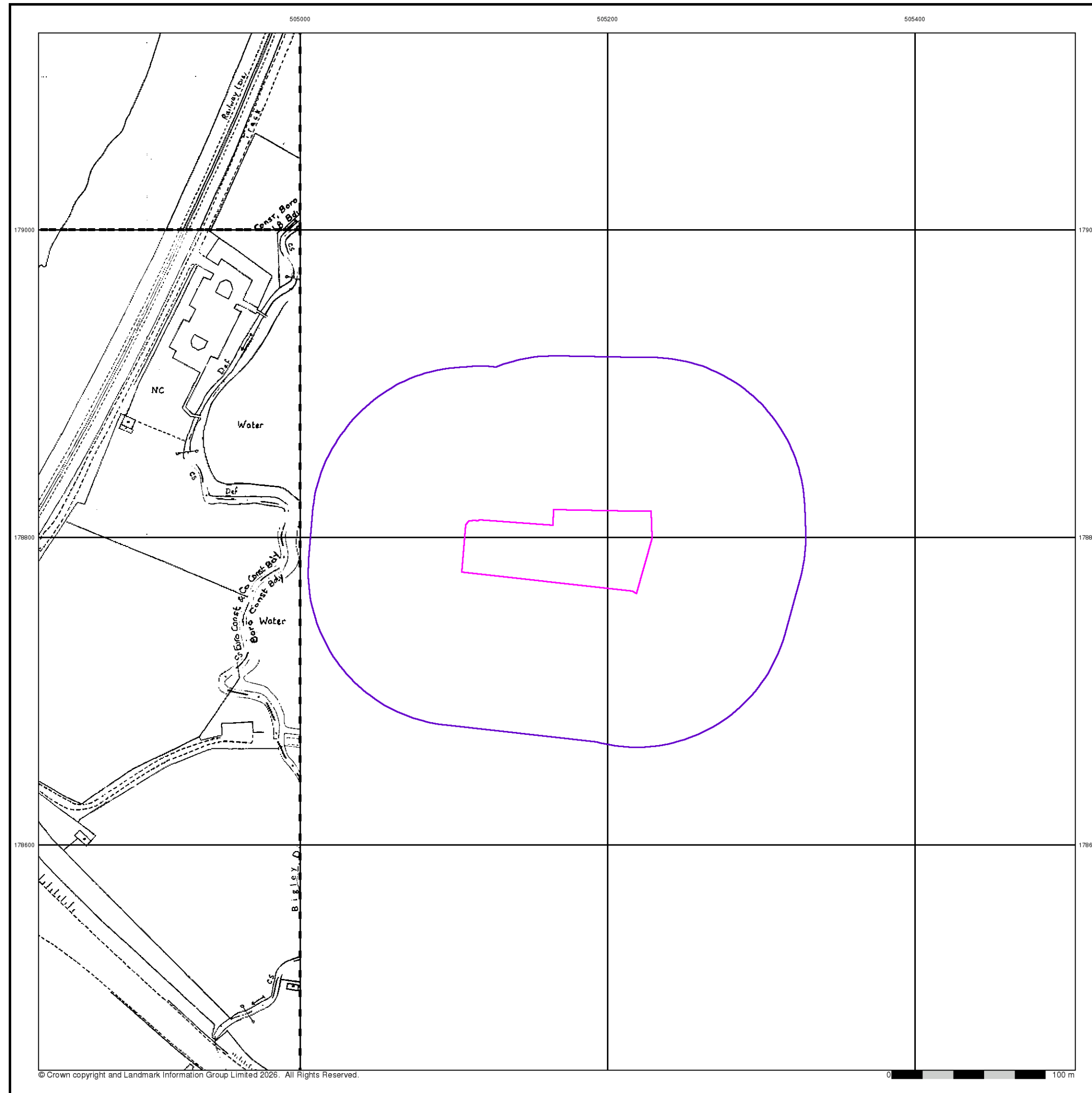
Order Details

Order Number: 395754647_1_1
 Customer Ref: SES41716
 National Grid Reference: 505170, 178790
 Slice: A
 Site Area (Ha): 0.52
 Search Buffer (m): 100

Site Details

Land Off The Common, West Drayton, UB7 7HQ





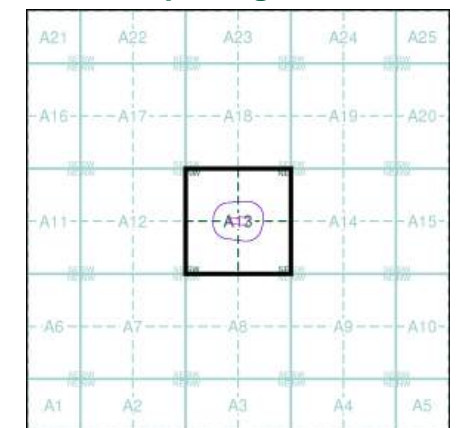
Additional SIMs
Published 1987
Source map scale - 1:2,500

The SIM cards (Ordnance Survey's 'Survey of Information on Microfilm') are further, minor editions of mapping which were produced and published in between the main editions as an area was updated. They date from 1947 to 1994, and contain detailed information on buildings, roads and land-use. These maps were produced at both 1:2,500 and 1:1,250 scales.

Map Name(s) and Date(s)

TQ0479	1987	1:2,500	
TQ0478	1987	1:2,500	

Historical Map - Segment A13



Order Details
 Order Number: 395754647_1_1
 Customer Ref: SES41716
 National Grid Reference: 505170, 178790
 Slice: A
 Site Area (Ha): 0.52
 Search Buffer (m): 100

Site Details
 Land Off The Common, West Drayton, UB7 7HQ

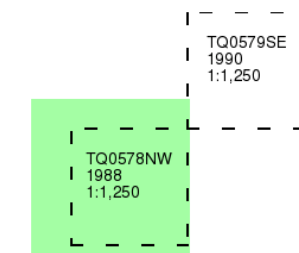
Additional SIMs

Published 1988 - 1990

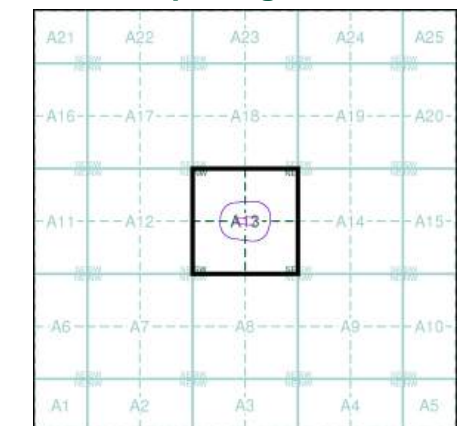
Source map scale - 1:1,250

The SIM cards (Ordnance Survey's 'Survey of Information on Microfilm') are further, minor editions of mapping which were produced and published in between the main editions as an area was updated. They date from 1947 to 1994, and contain detailed information on buildings, roads and land-use. These maps were produced at both 1:2,500 and 1:1,250 scales.

Map Name(s) and Date(s)



Historical Map - Segment A13

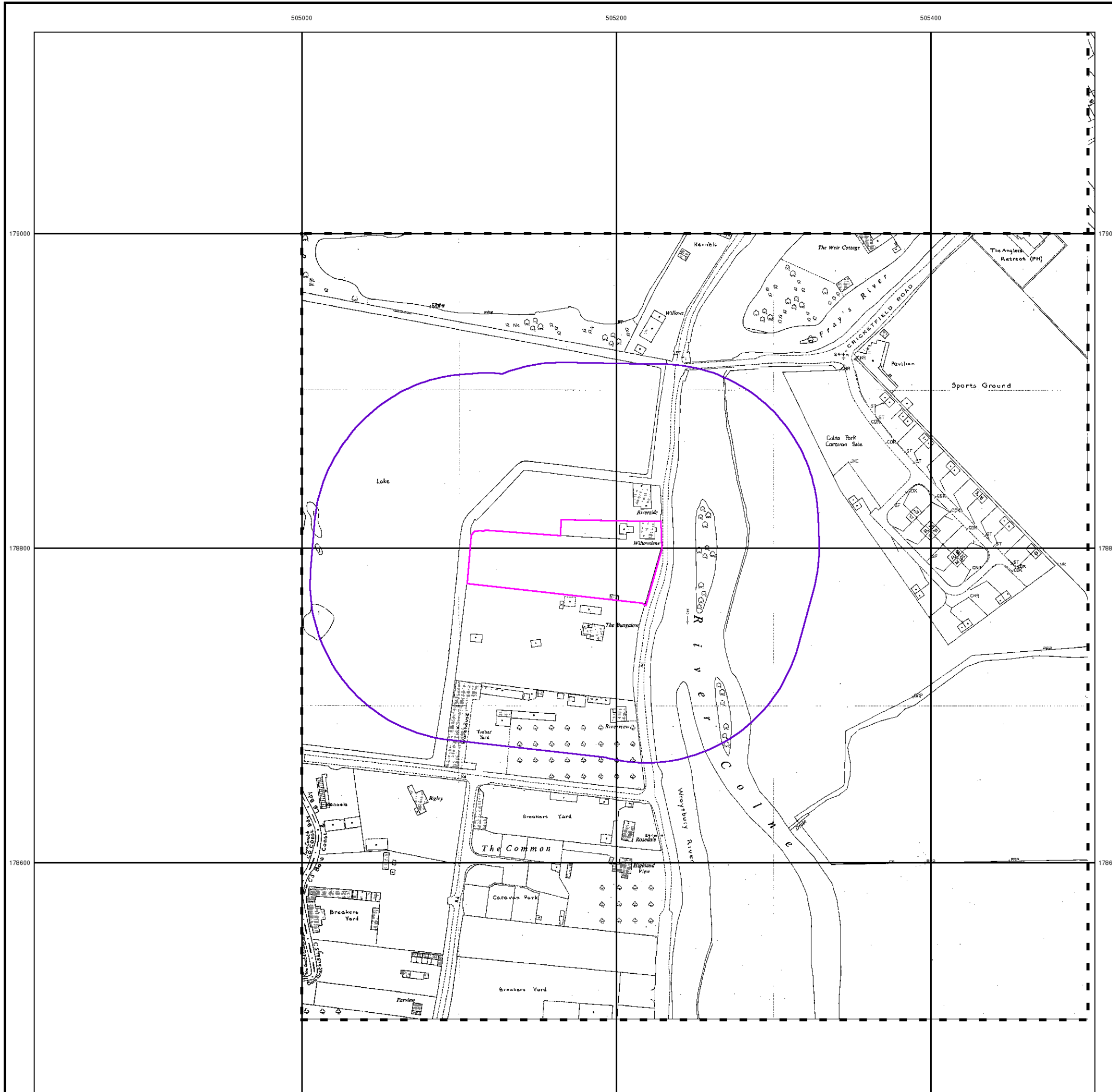


Order Details

Order Number: 395754647_1_1
 Customer Ref: SES41716
 National Grid Reference: 505170, 178790
 Slice: A
 Site Area (Ha): 0.52
 Search Buffer (m): 100

Site Details

Land Off The Common, West Drayton, UB7 7HQ



Ordnance Survey Plan

Published 1989

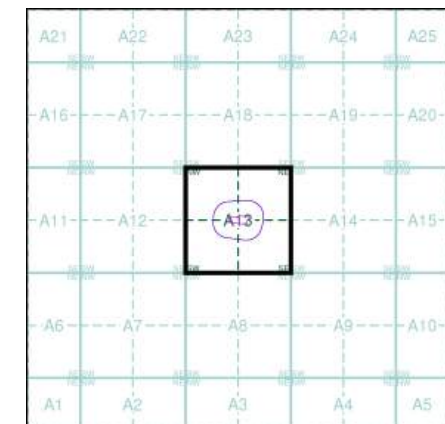
Source map scale - 1:2,500

The historical maps shown were reproduced from maps predominantly held at the scale adopted for England, Wales and Scotland in the 1840's. In 1854 the 1:2,500 scale was adopted for mapping urban areas and by 1896 it covered the whole of what were considered to be the cultivated parts of Great Britain. The published date given below is often some years later than the surveyed date. Before 1938, all OS maps were based on the Cassini Projection, with independent surveys of a single county or group of counties, giving rise to significant inaccuracies in outlying areas.

Map Name(s) and Date(s)

TQ0479	1989	1:2,500
TQ0478	1989	1:2,500

Historical Map - Segment A13

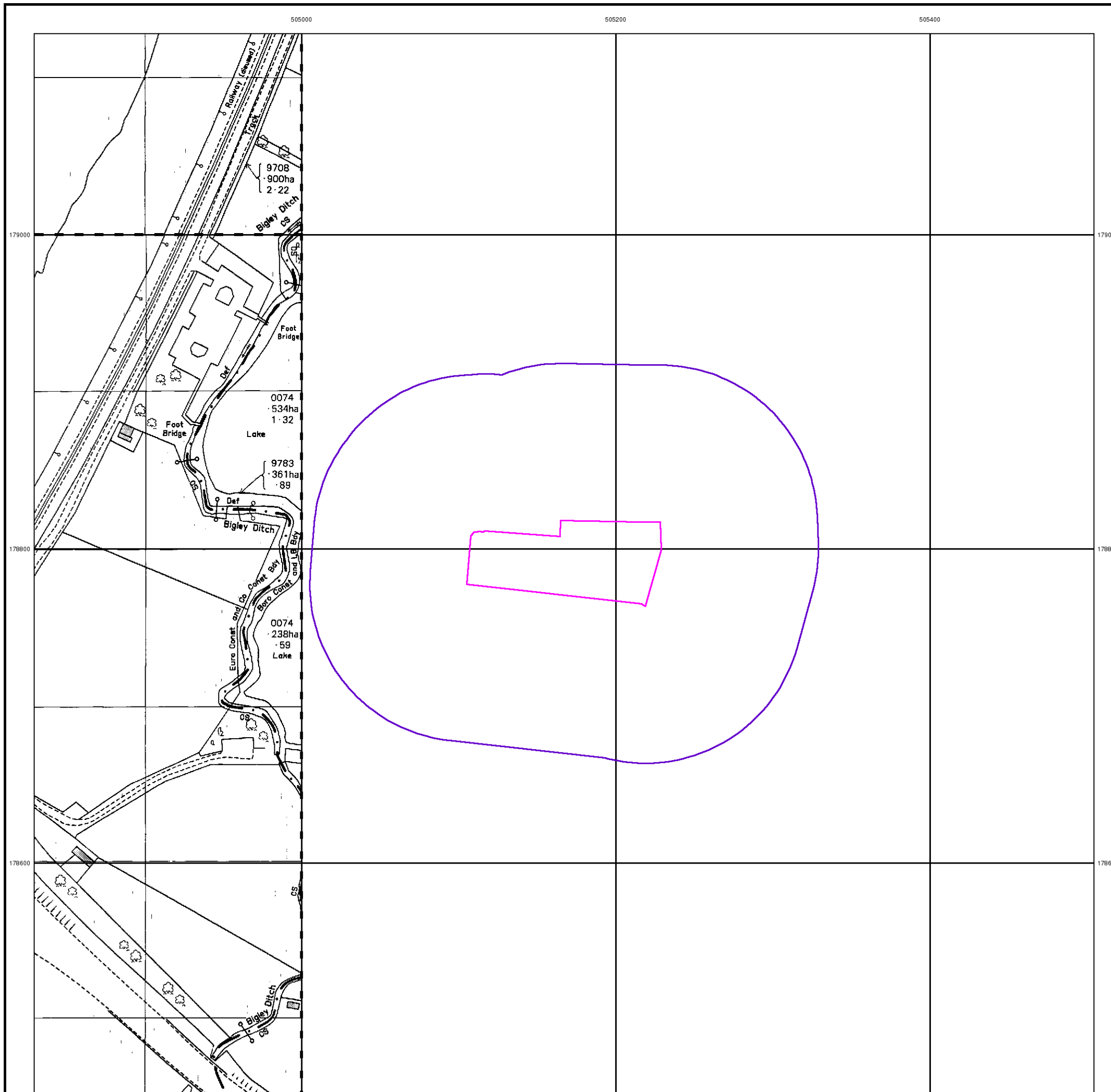


Order Details

Order Number: 395754647_1_1
 Customer Ref: SES41716
 National Grid Reference: 505170, 178790
 Slice: A
 Site Area (Ha): 0.52
 Search Buffer (m): 100

Site Details

Land Off The Common, West Drayton, UB7 7HQ



Additional SIMs


Published 1989

Source map scale - 1:2,500

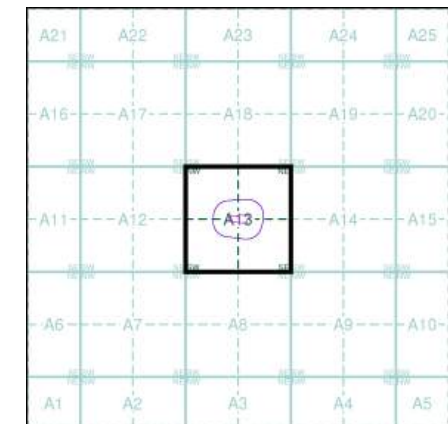
The SIM cards (Ordnance Survey's 'Survey of Information on Microfilm') are further, minor editions of mapping which were produced and published in between the main editions as an area was updated. They date from 1947 to 1994, and contain detailed information on buildings, roads and land-use. These maps were produced at both 1:2,500 and 1:1,250 scales.

Map Name(s) and Date(s)

TQ0479
1989
1:2,500



Historical Map - Segment A13

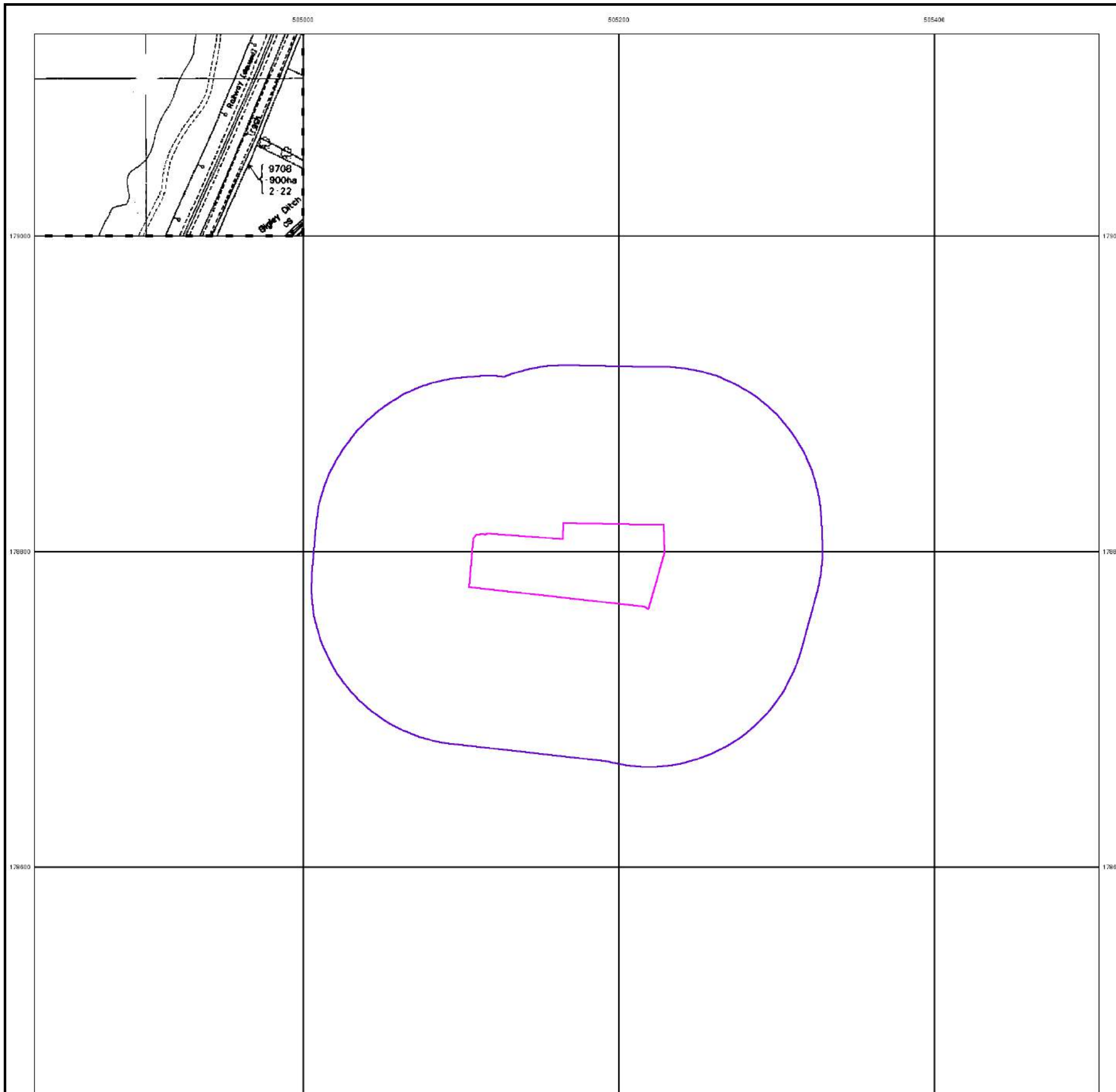


Order Details

Order Number: 395754647_1_1
Customer Ref: SES41716
National Grid Reference: 505170, 178790
Slice: A
Site Area (Ha): 0.52
Search Buffer (m): 100

Site Details

Land Off The Common, West Drayton, UB7 7HQ



Large-Scale National Grid Data

Published 1992

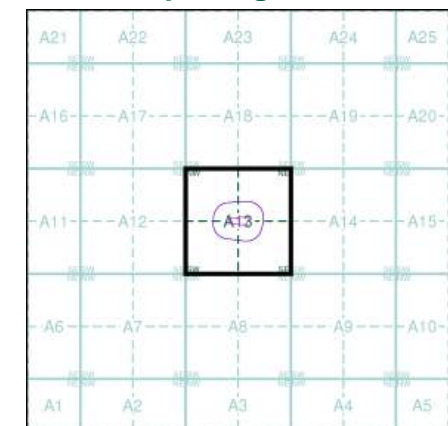
Source map scale - 1:1,250

'Large Scale National Grid Data' superseded SIM cards (Ordnance Survey's 'Survey of Information on Microfilm') in 1992, and continued to be produced until 1999. These maps were the fore-runners of digital mapping and so provide detailed information on houses and roads, but tend to show less topographic features such as vegetation. These maps were produced at both 1:2,500 and 1:1,250 scales.

Map Name(s) and Date(s)

Q0579SW	Q0579SE
1992	1992
1:1,250	1:1,250
Q0578NW	Q0578NE
1992	1992
1:1,250	1:1,250
Q0578SW	Q0578SE
1992	1992
1:1,250	1:1,250

Historical Map - Segment A13

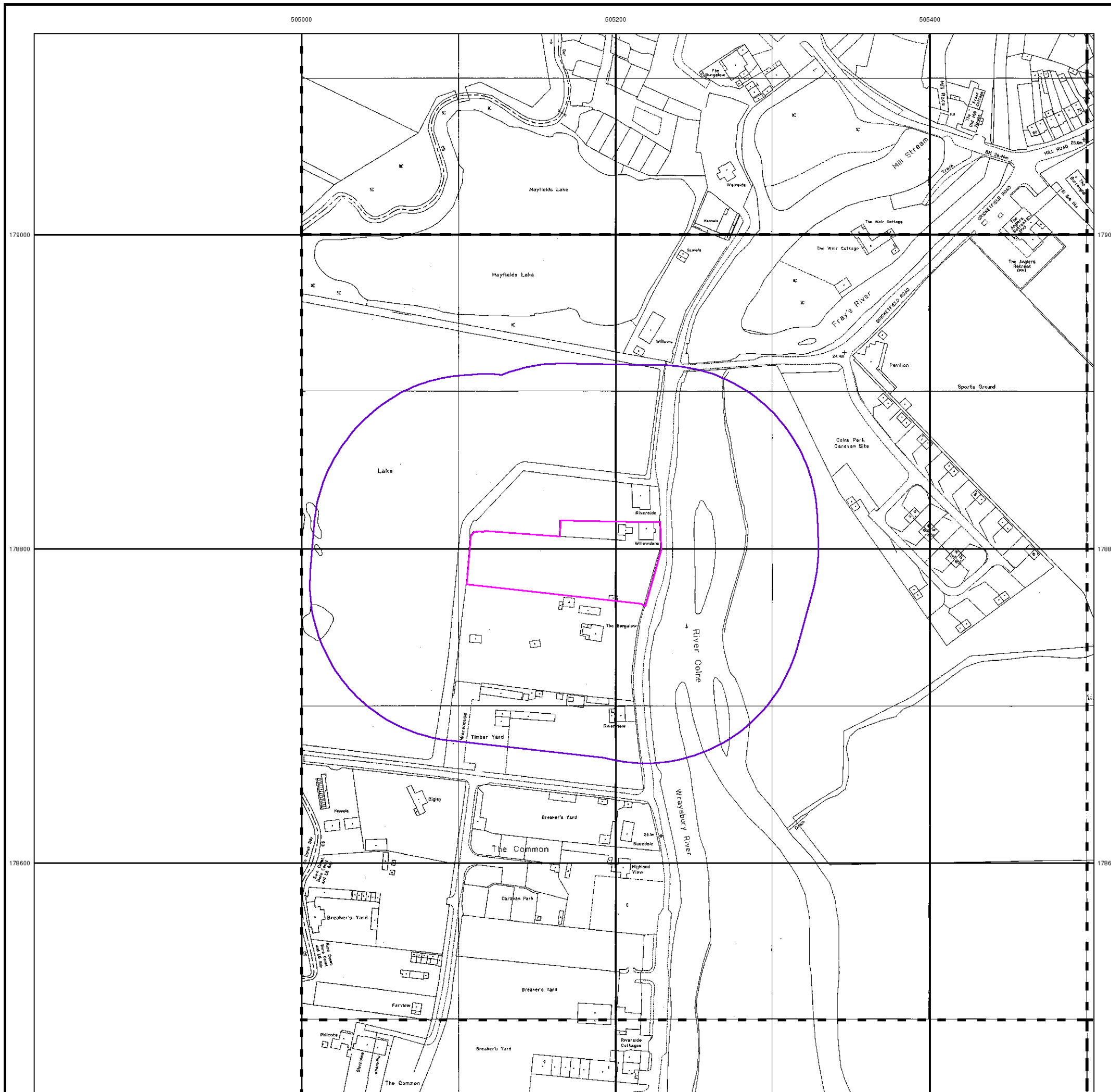


Order Details

Order Number: 395754647_1_1
 Customer Ref: SES41716
 National Grid Reference: 505170, 178790
 Slice: A
 Site Area (Ha): 0.52
 Search Buffer (m): 100

Site Details

Land Off The Common, West Drayton, UB7 7HQ



Large-Scale National Grid Data

Published 1992

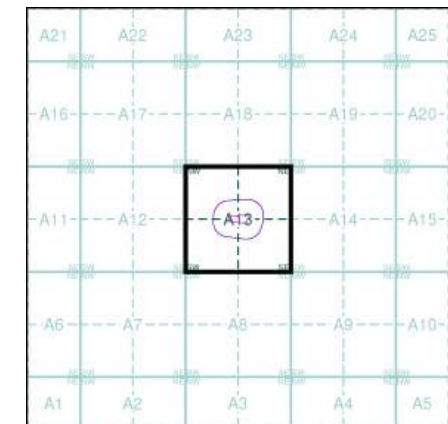
Source map scale - 1:2,500

'Large Scale National Grid Data' superseded SIM cards (Ordnance Survey's 'Survey of Information on Microfilm') in 1992, and continued to be produced until 1999. These maps were the fore-runners of digital mapping and so provide detailed information on houses and roads, but tend to show less topographic features such as vegetation. These maps were produced at both 1:2,500 and 1:1,250 scales.

Map Name(s) and Date(s)

TQ0479	1992	1:2,500
TQ0478	1992	1:2,500

Historical Map - Segment A13

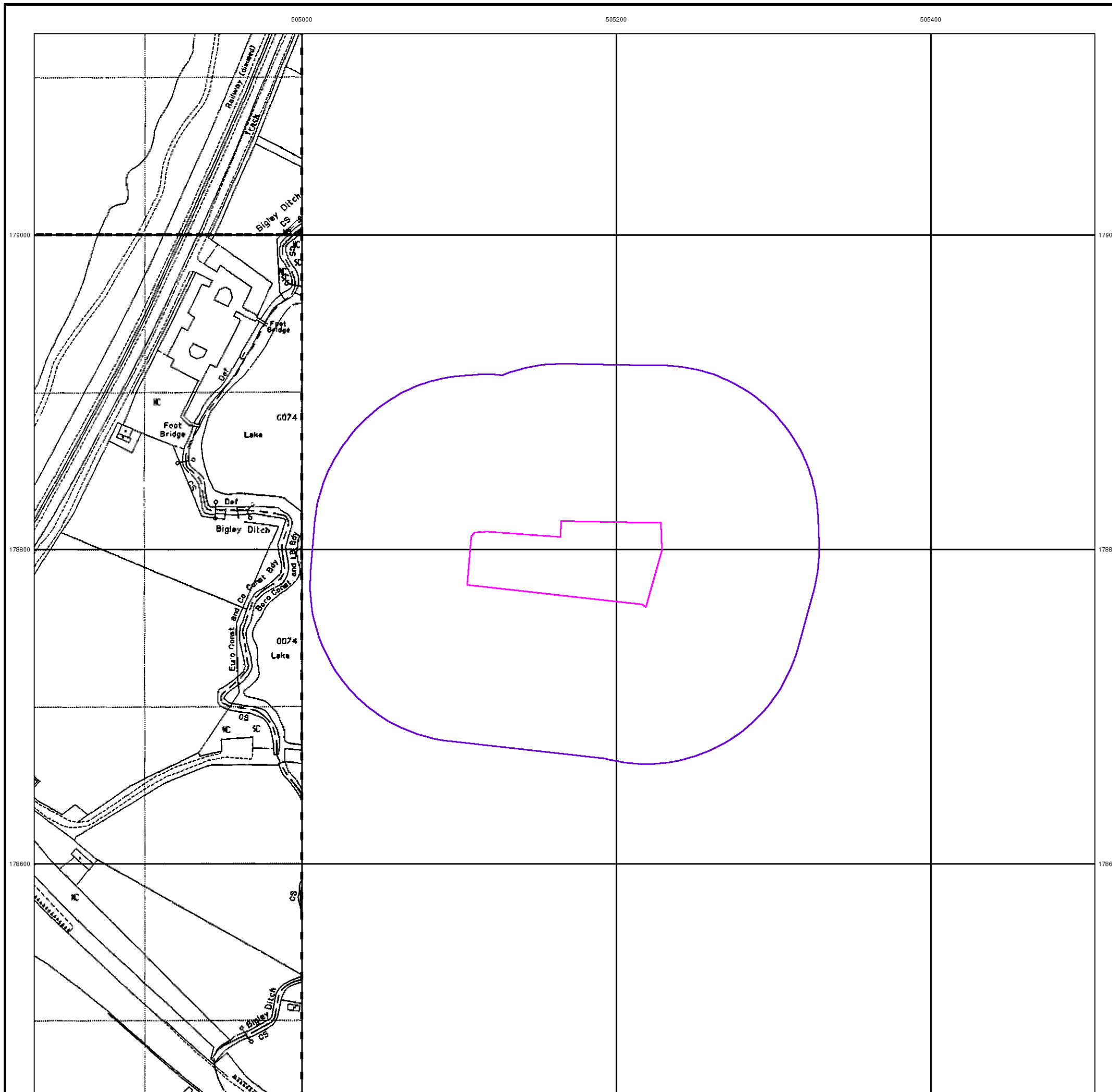


Order Details

Order Number: 395754647_1_1
Customer Ref: SES41716
National Grid Reference: 505170, 178790
Slice: A
Site Area (Ha): 0.52
Search Buffer (m): 100

Site Details

Land Off The Common, West Drayton, UB7 7HQ



Large-Scale National Grid Data

Published 1996

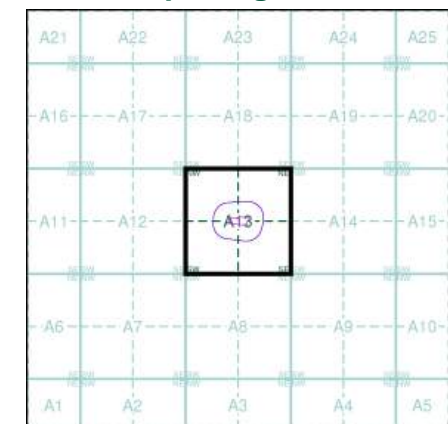
Source map scale - 1:1,250

'Large Scale National Grid Data' superseded SIM cards (Ordnance Survey's 'Survey of Information on Microfilm') in 1992, and continued to be produced until 1999. These maps were the fore-runners of digital mapping and so provide detailed information on houses and roads, but tend to show less topographic features such as vegetation. These maps were produced at both 1:2,500 and 1:1,250 scales.

Map Name(s) and Date(s)



Historical Map - Segment A13

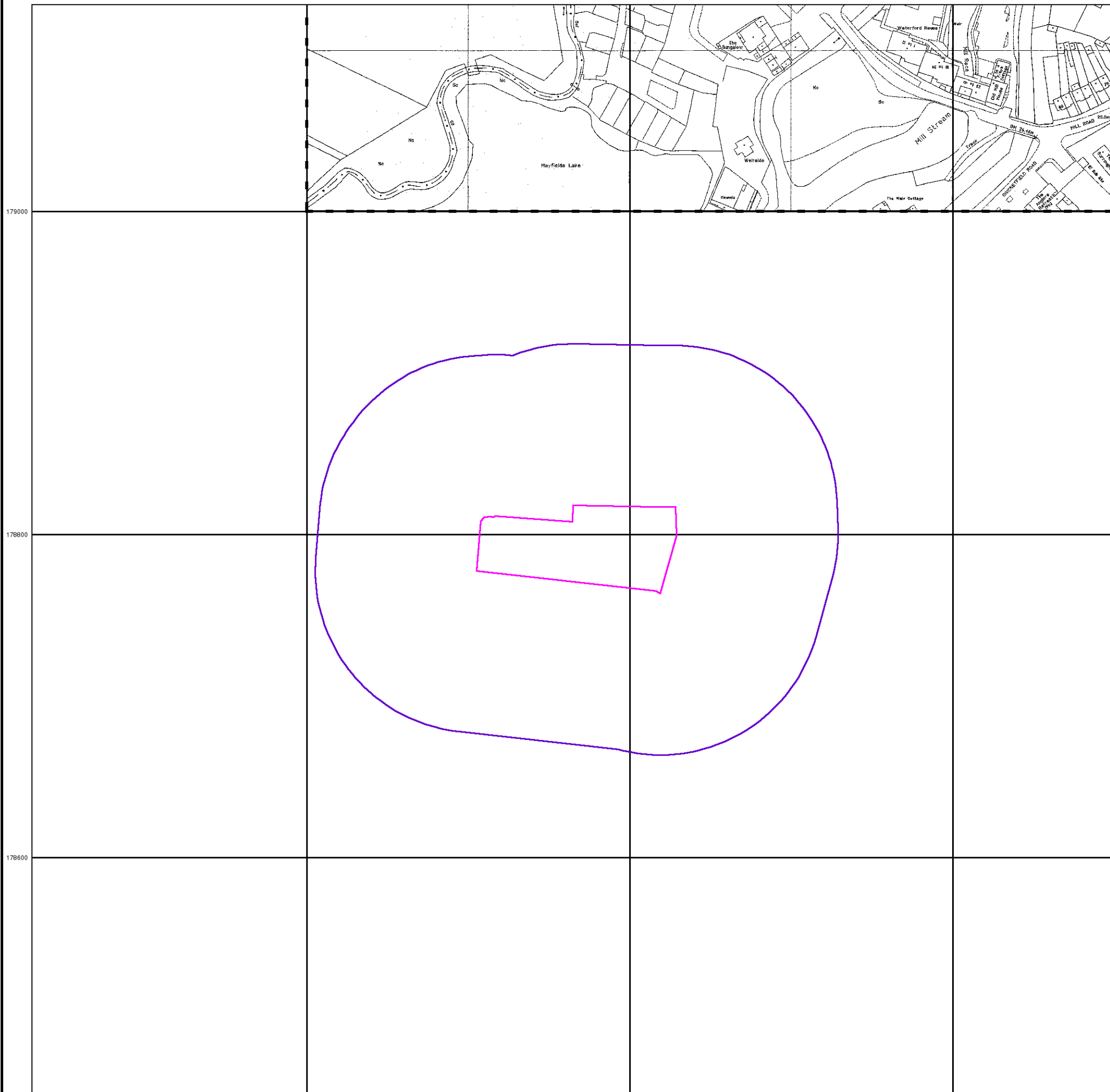


Order Details

Order Number: 395754647_1_1
Customer Ref: SES41716
National Grid Reference: 505170, 178790
Slice: A
Site Area (Ha): 0.52
Search Buffer (m): 100

Site Details

Land Off The Common, West Drayton, UB7 7HQ



505000 505200 505400

178900

178900

178800

178800

178600

178600



© Copyright Getmapping plc

0 100 m

Envirocheck®

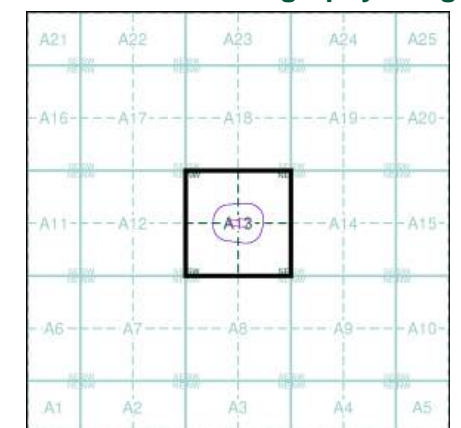
LANDMARK INFORMATION GROUP®

Historical Aerial Photography

Published 1999

This aerial photography was produced by Getmapping, these vertical aerial photographs provide a seamless, full colour survey of the whole of Great Britain

Historical Aerial Photography - Segment A13



Order Details

Order Number: 395754647_1_1
 Customer Ref: SES41716
 National Grid Reference: 505170, 178790
 Slice: A
 Site Area (Ha): 0.52
 Search Buffer (m): 100

Site Details

Land Off The Common, West Drayton, UB7 7HQ

Landmark
INFORMATION GROUP

Tel: 0844 844 9952
 Fax: 0844 844 9951
 Web: www.envirocheck.co.uk