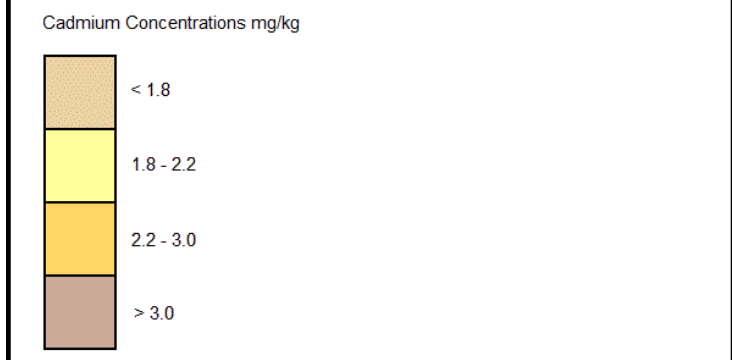


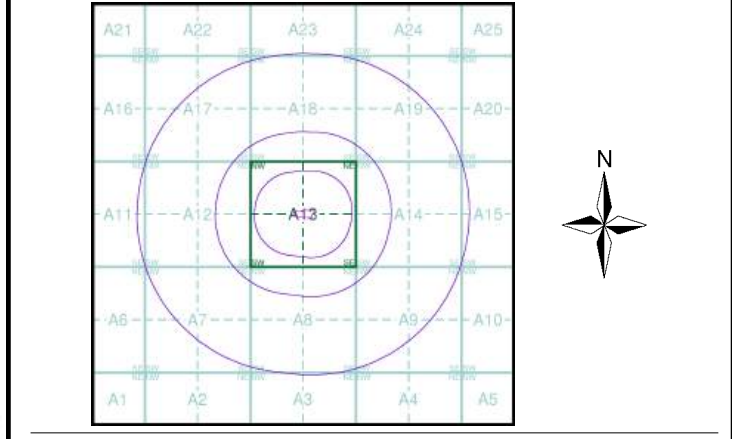
**General**

◻ Specified Site     
 ○ Specified Buffer(s)     
 X Bearing Reference Point

## Estimated Soil Chemistry Cadmium



## Estimated Soil Chemistry Cadmium - Slice A

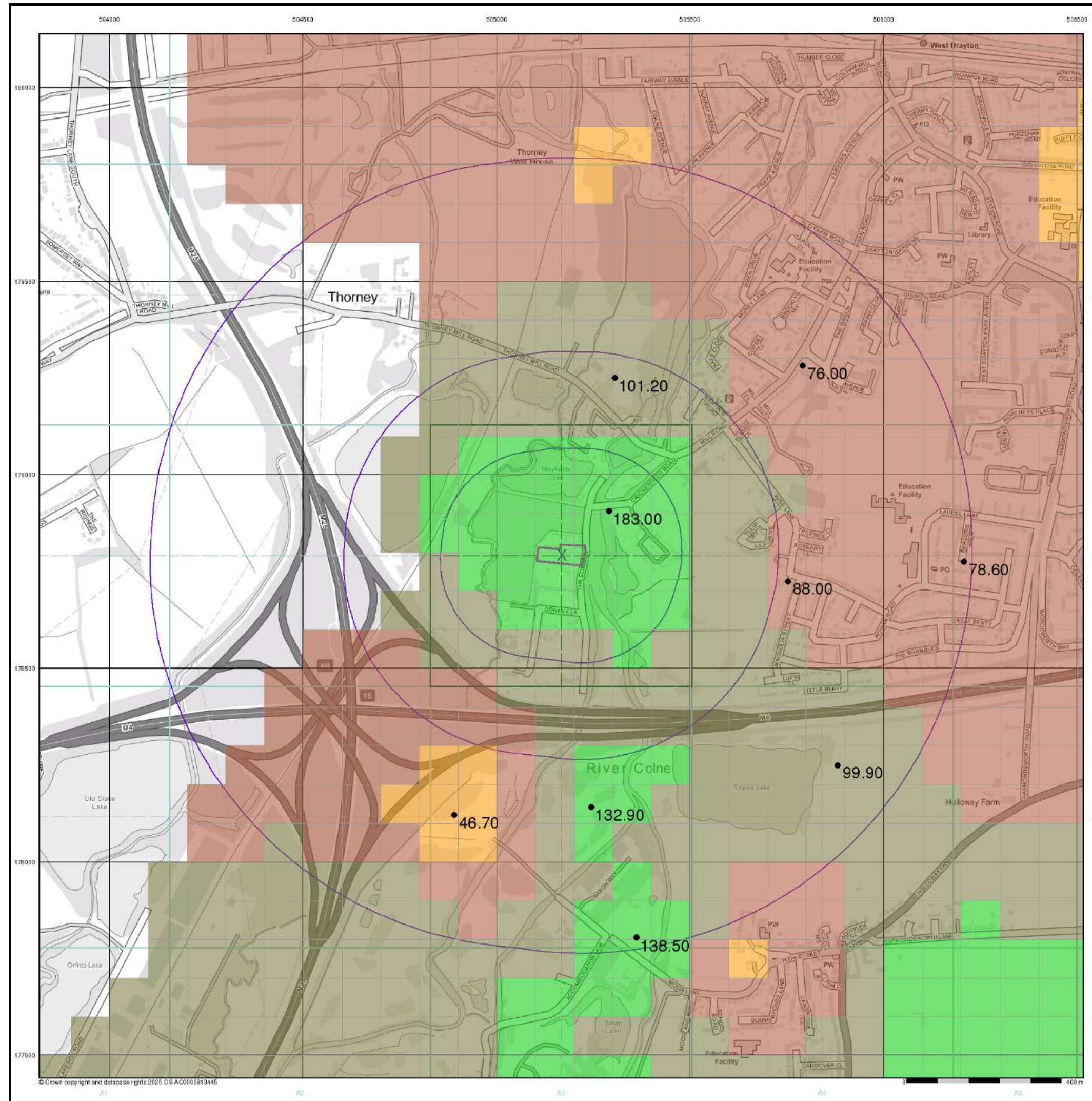


**Order Details**

Order Details: 395754647\_1\_1  
 Customer Ref: SES41716  
 National Grid Reference: 505170, 178790  
 Slice: A  
 Site Area (Ha): 0.52  
 Search buffer (m): 1000

**Site Details**

Land Off The Common, West Drayton, UB7 7HQ



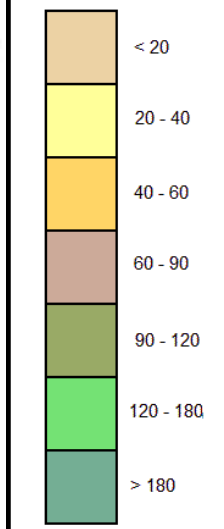
**General**

○ Specified Site    
 ○ Specified Buffer(s)    
 X Bearing Reference Point

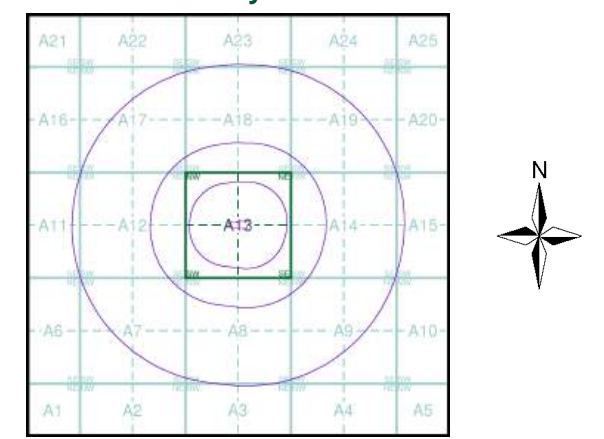
**Urban Soil Chemistry Chromium**

● BGS Urban Soil Chemistry Measured Concentration Values (mg/kg)

Chromium Concentrations mg/kg



**Urban Soil Chemistry Chromium - Slice A**



**Order Details**

Order Details: 395754647\_1\_1  
 Customer Ref: SES41716  
 National Grid Reference: 505170, 178790  
 Slice: A  
 Site Area (Ha): 0.52  
 Search buffer (m): 1000

**Site Details**

Land Off The Common, West Drayton, UB7 7HQ

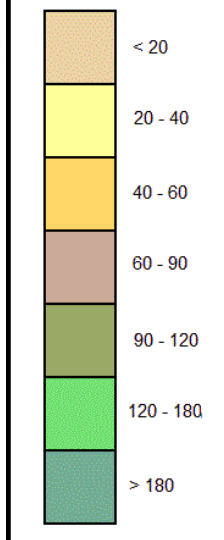


**General**

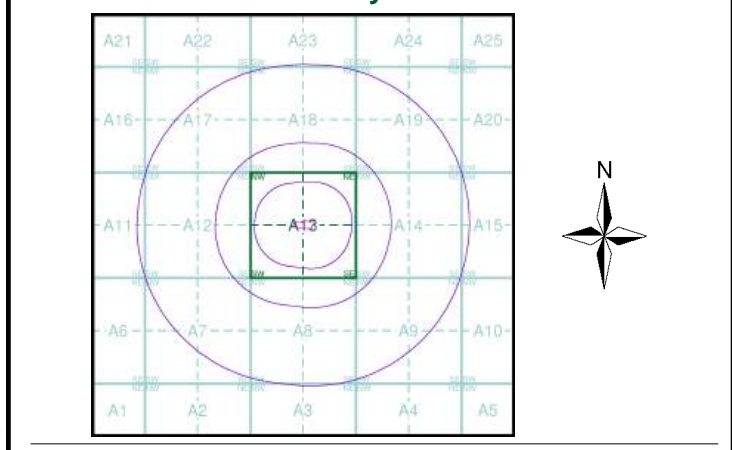
✱ Specified Site     
 ○ Specified Buffer(s)     
 ✱ Bearing Reference Point

### Estimated Soil Chemistry Chromium

Chromium Concentrations mg/kg



### Estimated Soil Chemistry Chromium - Slice A

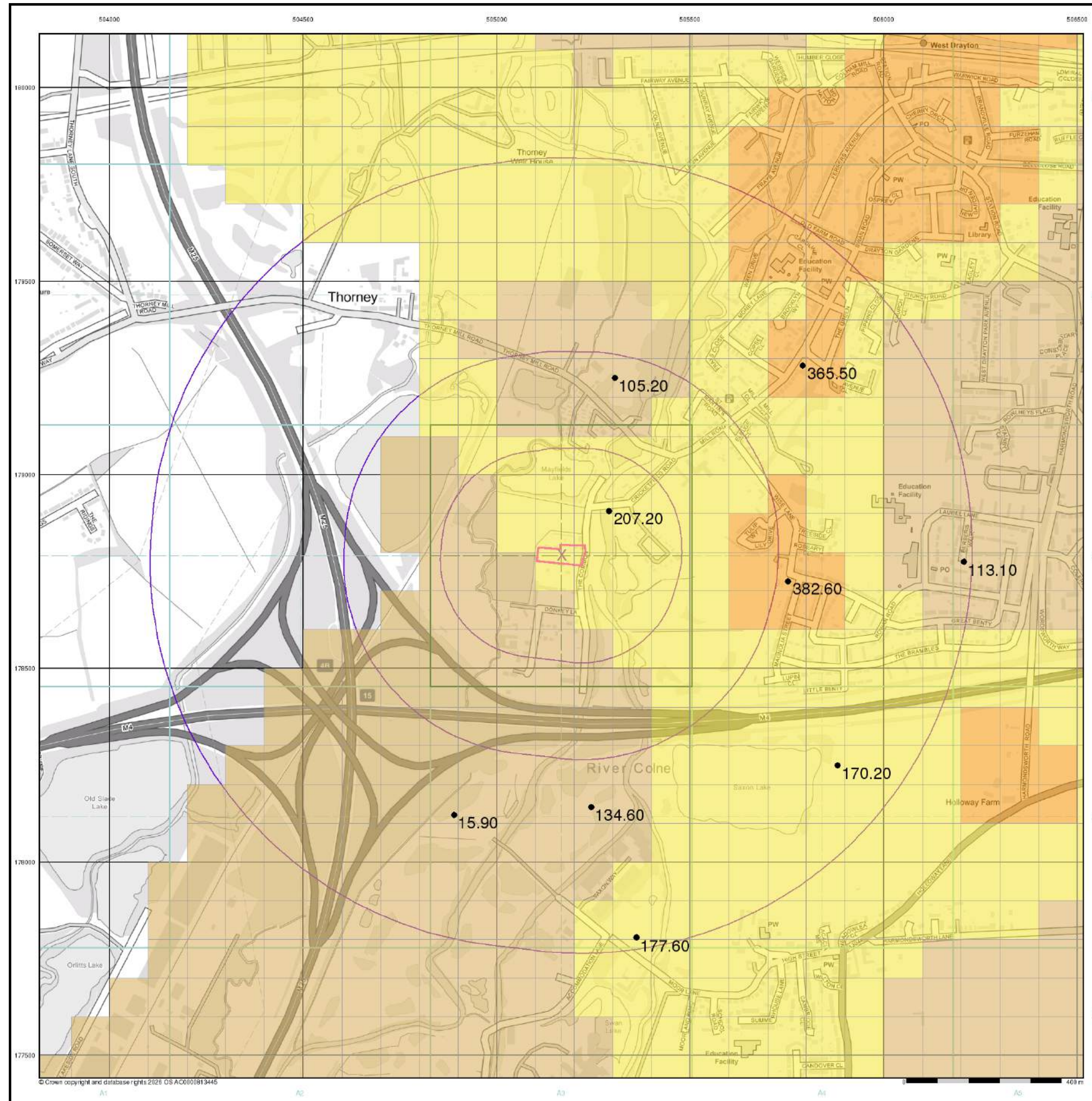


**Order Details**

Order Details: 395754647\_1\_1  
 Customer Ref: SES41716  
 National Grid Reference: 505170, 178790  
 Slice: A  
 Site Area (Ha): 0.52  
 Search buffer (m): 1000

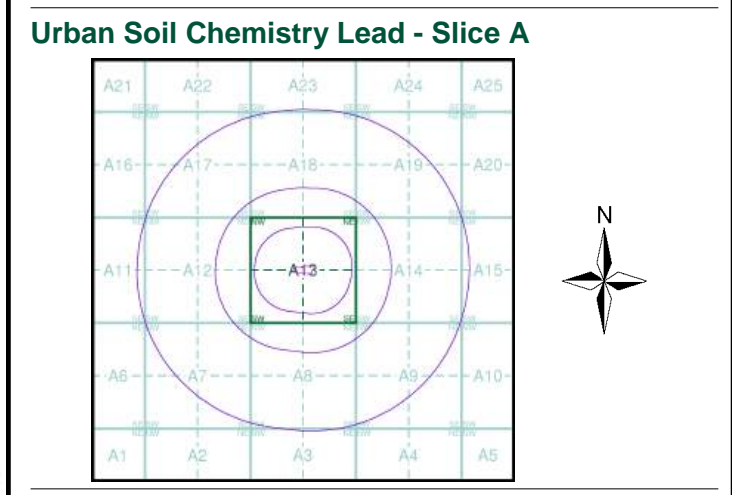
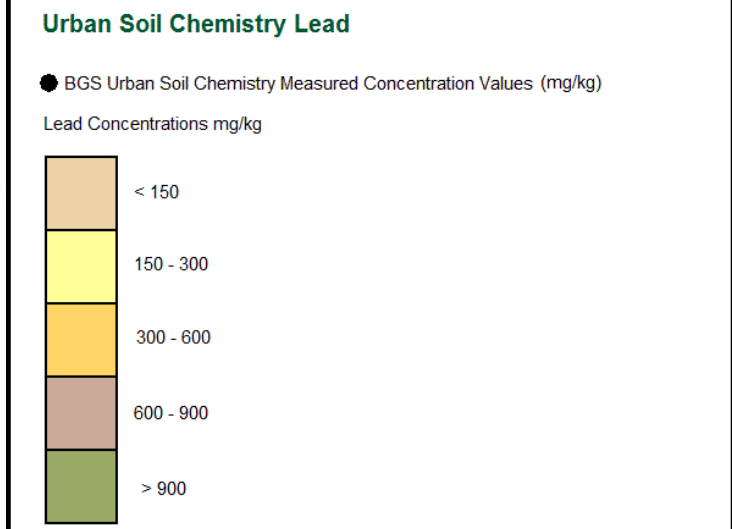
**Site Details**

Land Off The Common, West Drayton, UB7 7HQ



**General**

◊ Specified Site     
 ○ Specified Buffer(s)     
 X Bearing Reference Point

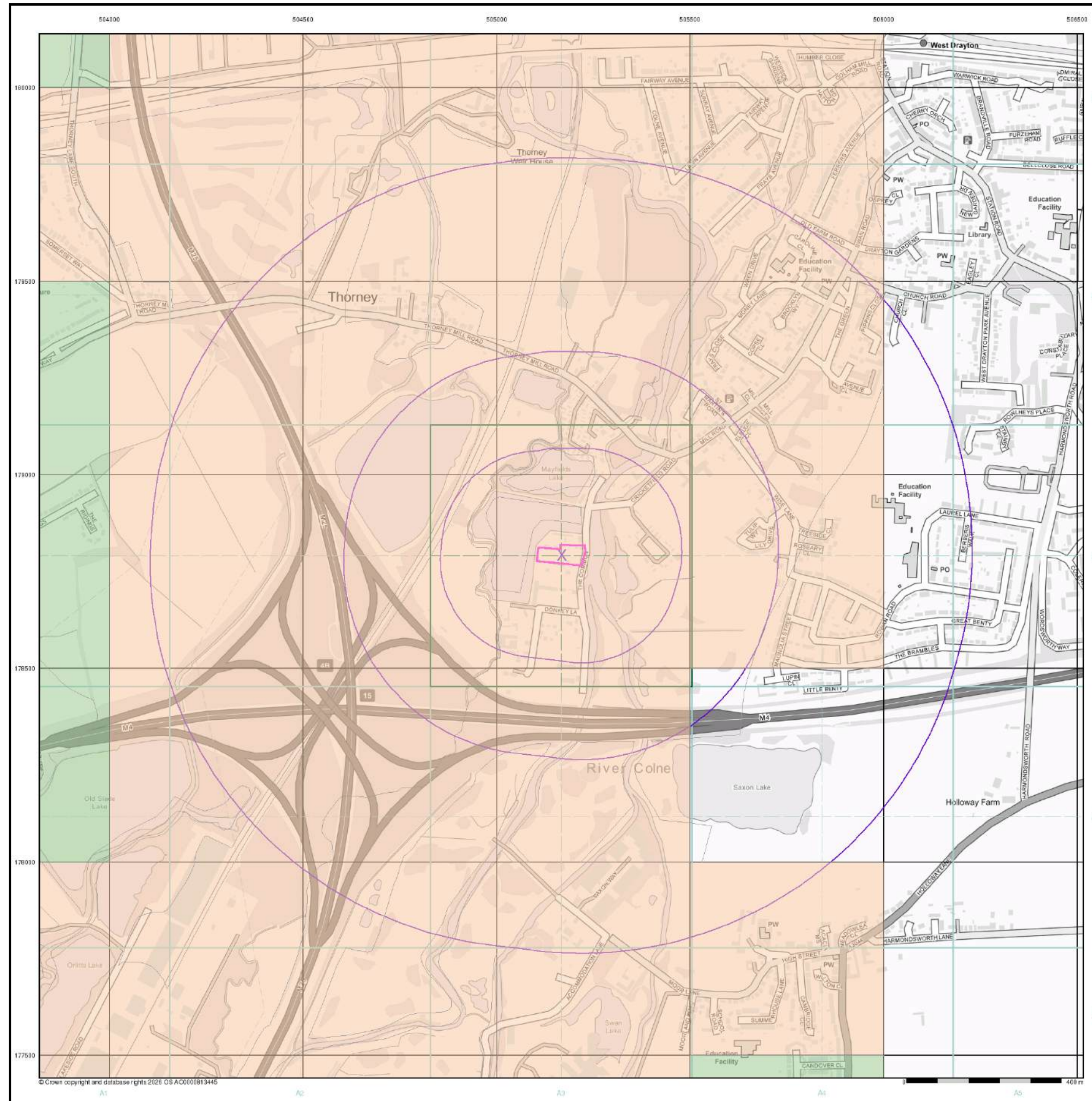


**Order Details**

Order Details: 395754647\_1\_1  
 Customer Ref: SES41716  
 National Grid Reference: 505170, 178790  
 Slice: A  
 Site Area (Ha): 0.52  
 Search buffer (m): 1000

**Site Details**

Land Off The Common, West Drayton, UB7 7HQ

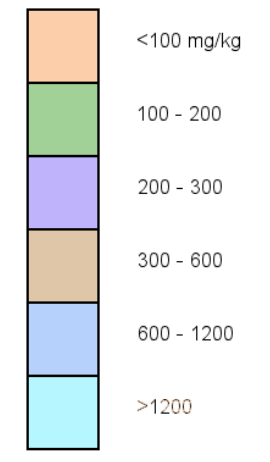


**General**

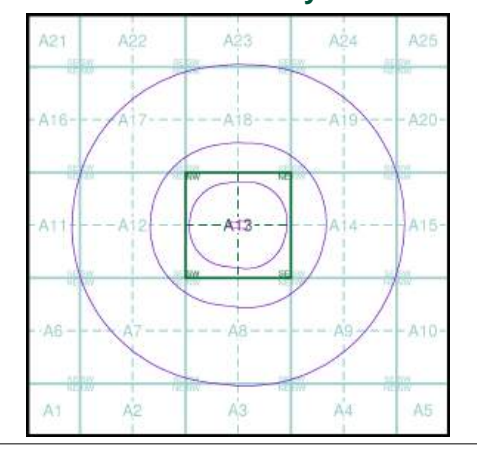
■ Specified Site    
 ○ Specified Buffer(s)    
 ✕ Bearing Reference Point

### Estimated Soil Chemistry Lead

Lead Concentrations mg/kg



### Estimated Soil Chemistry Lead - Slice A

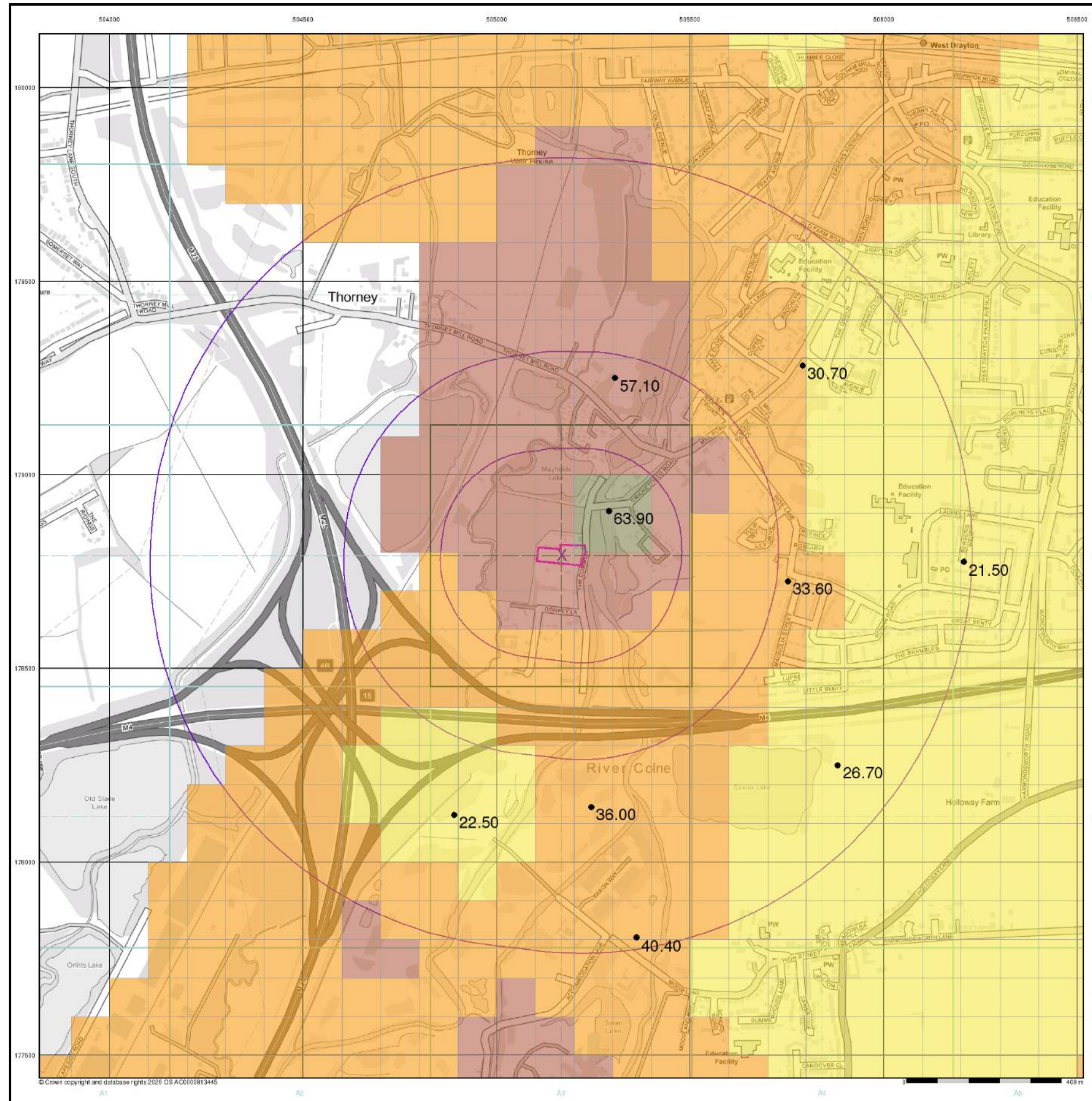


### Order Details

Order Details: 395754647\_1\_1  
 Customer Ref: SES41716  
 National Grid Reference: 505170, 178790  
 Slice: A  
 Site Area (Ha): 0.52  
 Search buffer (m): 1000

### Site Details

Land Off The Common, West Drayton, UB7 7HQ



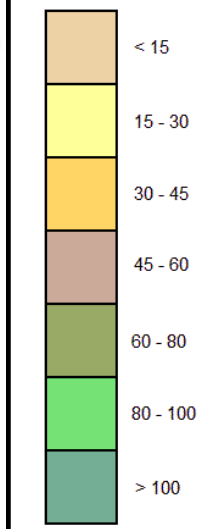
### General

- Specified Site
- Specified Buffer(s)
- ✕ Bearing Reference Point

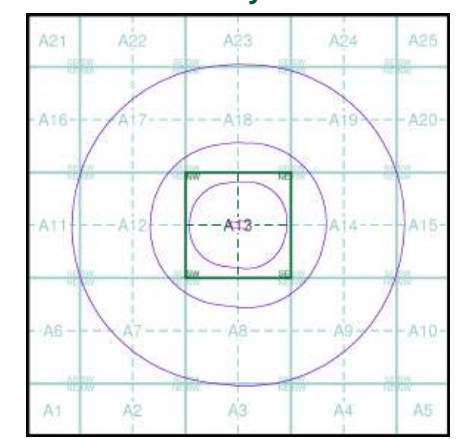
### Urban Soil Chemistry Nickel

● BGS Urban Soil Chemistry Measured Concentration Values (mg/kg)

Nickel Concentrations mg/kg



### Urban Soil Chemistry Nickel - Slice A

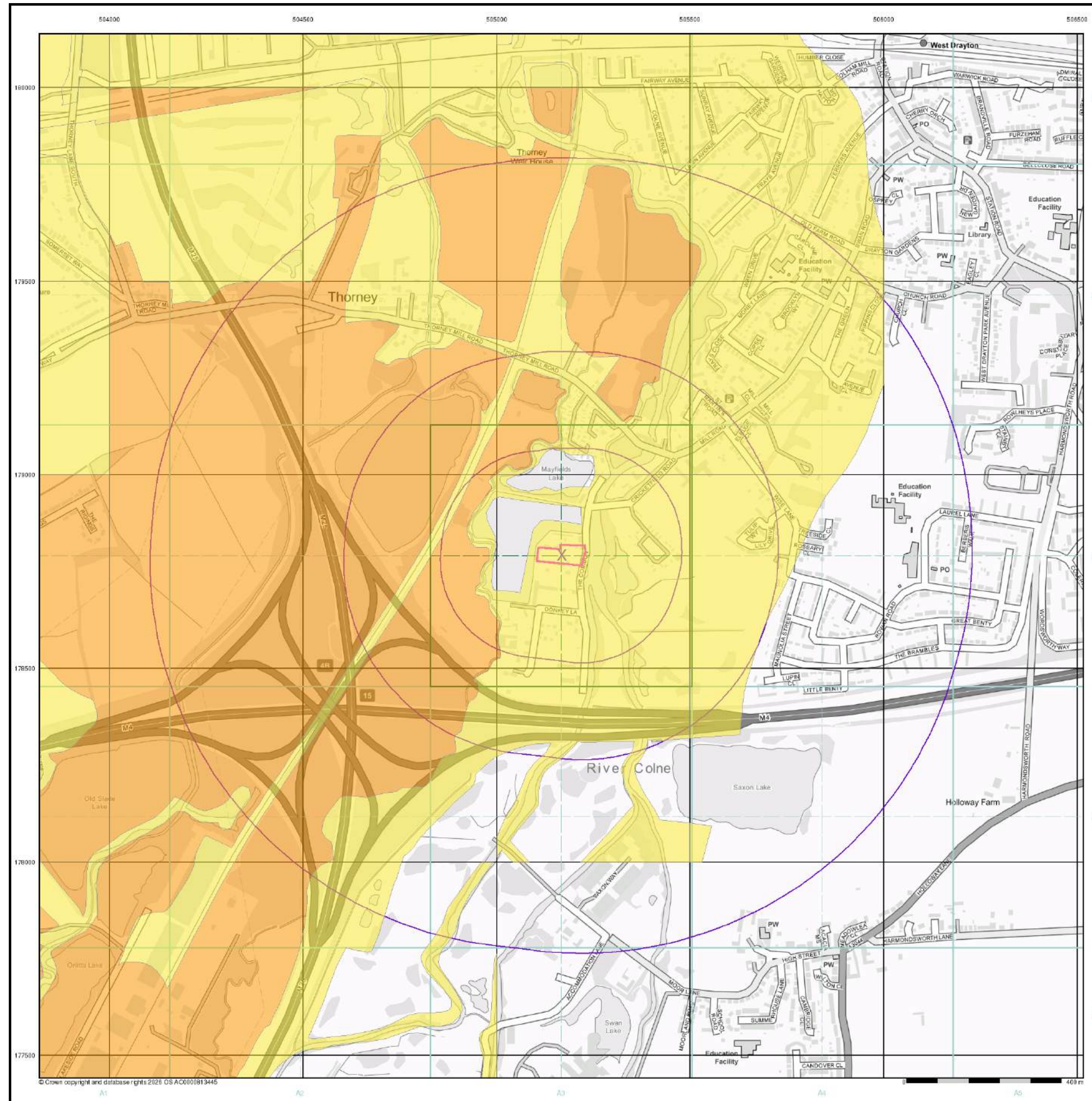


### Order Details

Order Details: 395754647\_1\_1  
 Customer Ref: SES41716  
 National Grid Reference: 505170, 178790  
 Slice: A  
 Site Area (Ha): 0.52  
 Search buffer (m): 1000

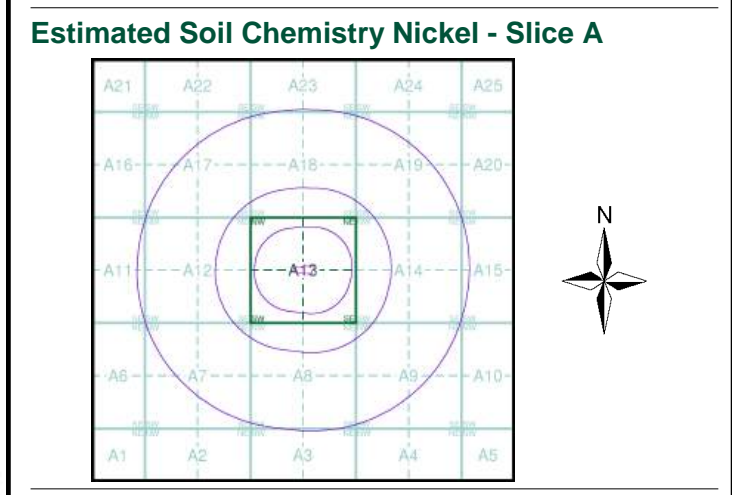
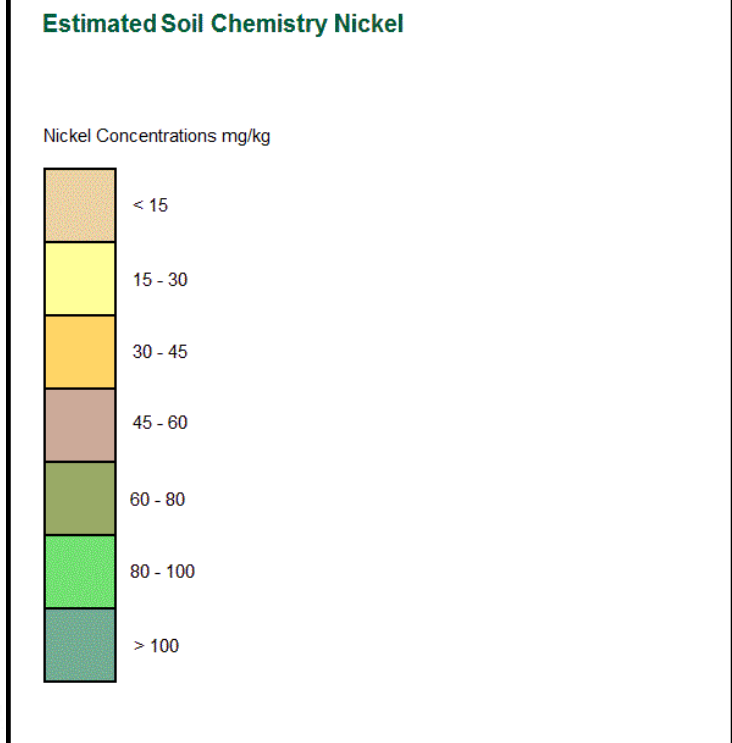
### Site Details

Land Off The Common, West Drayton, UB7 7HQ



**General**

■ Specified Site     
 ○ Specified Buffer(s)     
 x Bearing Reference Point

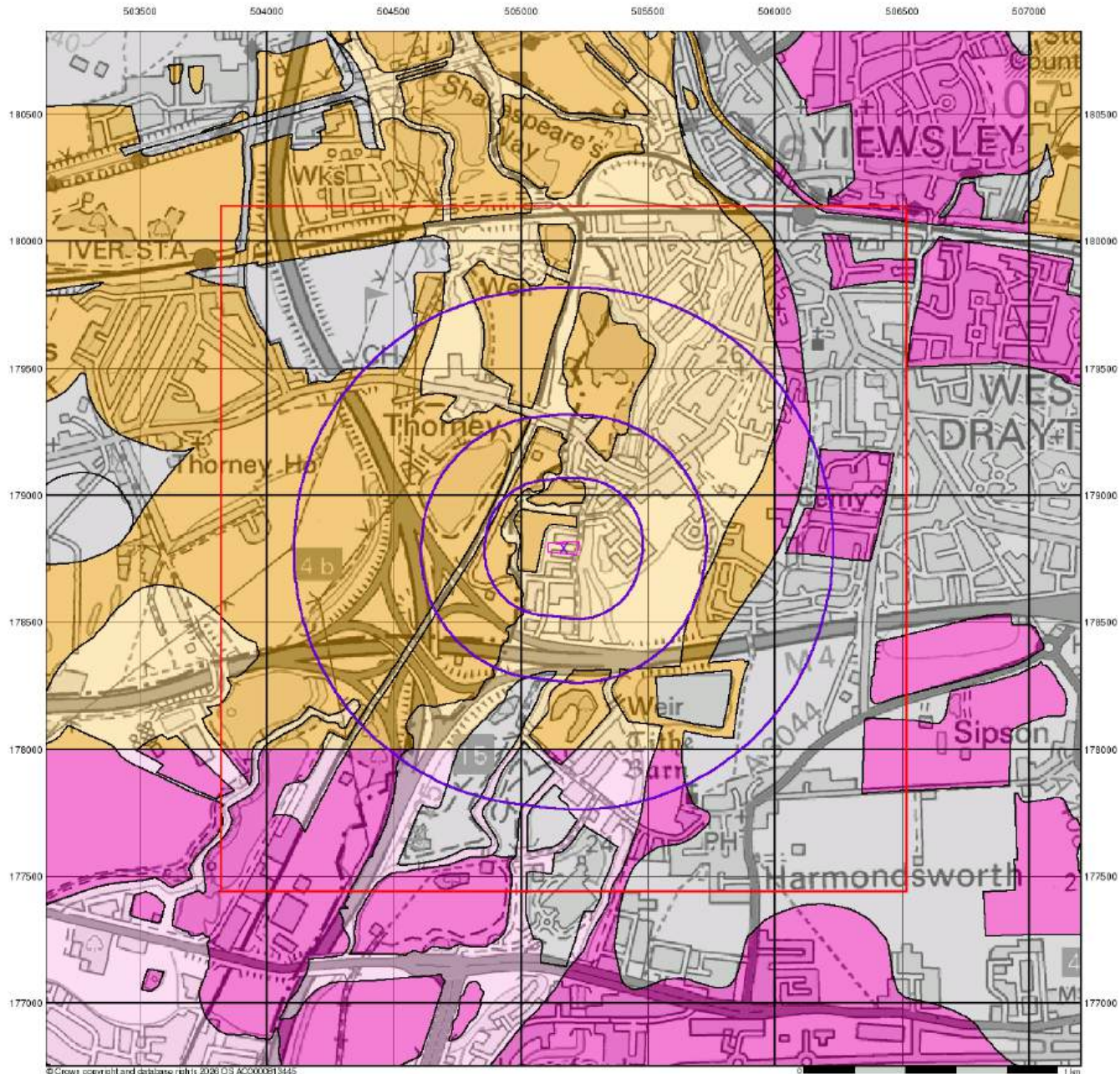


**Order Details**

Order Details: 395754647\_1\_1  
 Customer Ref: SES41716  
 National Grid Reference: 505170, 178790  
 Slice: A  
 Site Area (Ha): 0.52  
 Search buffer (m): 1000

**Site Details**

Land Off The Common, West Drayton, UB7 7HQ



© Crown copyright and database rights 2020 OS AC0000613445

## Groundwater Vulnerability

### General

- ◇ Specified Site
- Specified Buffer(s)
- X Bearing Reference Point
- Slice
- B Map ID

### Agency and Hydrological

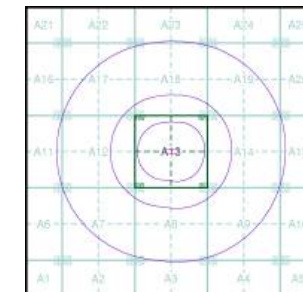
#### Bedrock Aquifers

- High Vulnerability, Principal Aquifer
- High Vulnerability, Secondary Aquifer
- Medium Vulnerability, Principal Aquifer
- Medium Vulnerability, Secondary Aquifer
- Low Vulnerability, Principal Aquifer
- Low Vulnerability, Secondary Aquifer
- Unproductive Aquifer
- Soluble Rock

#### Superficial Aquifers

- High Vulnerability, Principal Aquifer
- High Vulnerability, Secondary Aquifer
- Medium Vulnerability, Principal Aquifer
- Medium Vulnerability, Secondary Aquifer
- Low Vulnerability, Principal Aquifer
- Low Vulnerability, Secondary Aquifer

### Site Sensitivity Context Map - Slice A

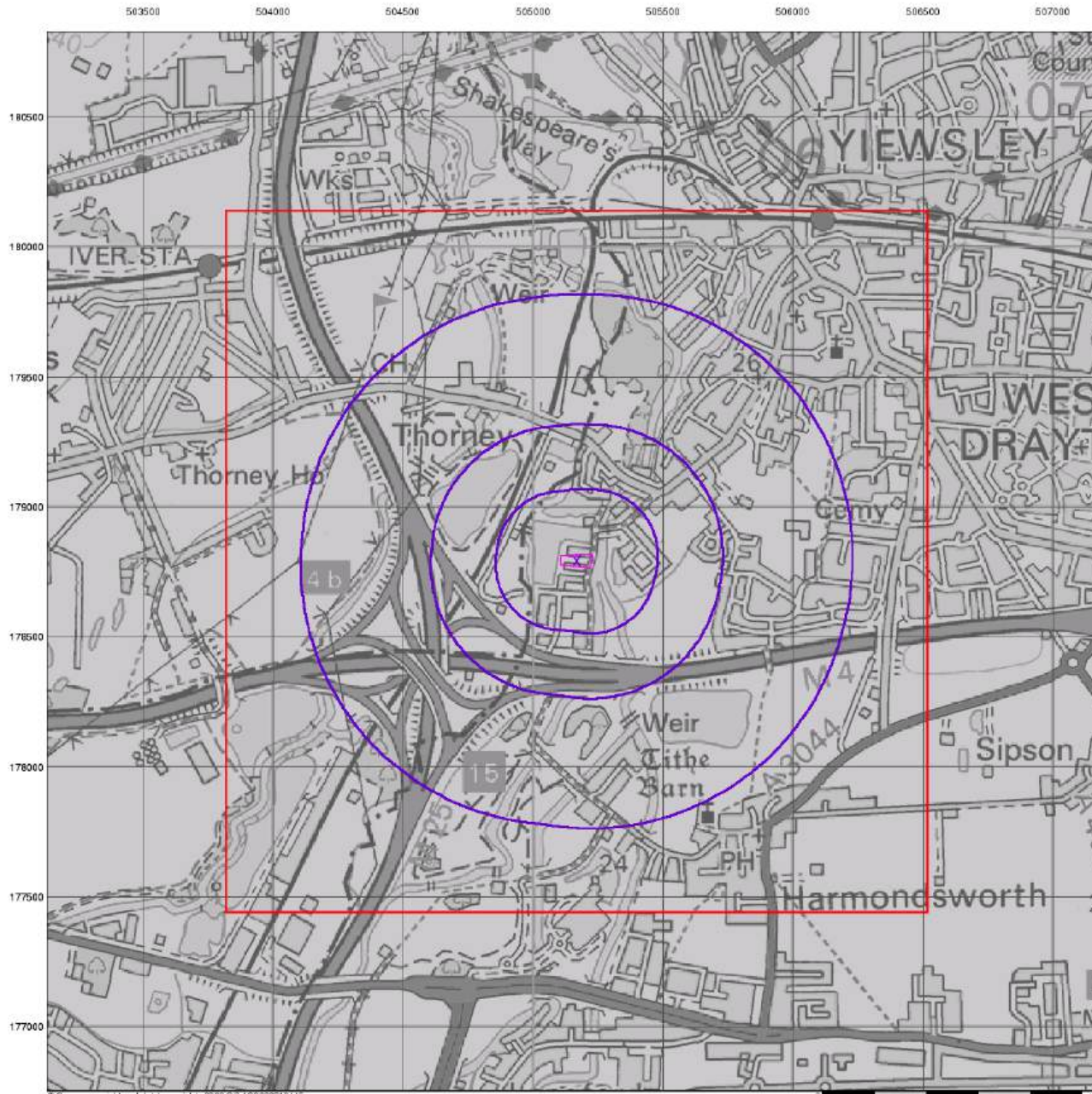


### Order Details

Order Number: 395754647\_1\_1  
 Customer Ref: SES41716  
 National Grid Reference: 505170, 178790  
 Slice: A  
 Site Area (Ha): 0.52  
 Search Buffer (m): 1000

### Site Details

Land Off The Common, West Drayton, UB7 7HQ



© Crown copyright and database rights 2020 OS AC0000613445

# Envirocheck®

LANDMARK INFORMATION GROUP®

## Bedrock Aquifer Designation

### General

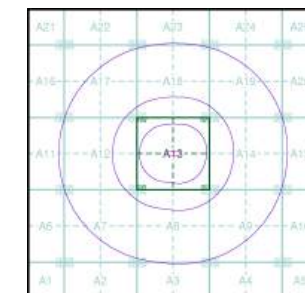
- ◆ Specified Site
- Specified Buffer(s)
- X Bearing Reference Point
- Slice
- Map ID

### Agency and Hydrological

#### Geological Classes

- Principal Aquifer
- Secondary A Aquifer
- Secondary B Aquifer
- Secondary Undifferentiated
- Unproductive Strata
- Unknown
- Unknown (Lakes and Landslip)

### Site Sensitivity Context Map - Slice A



### Order Details

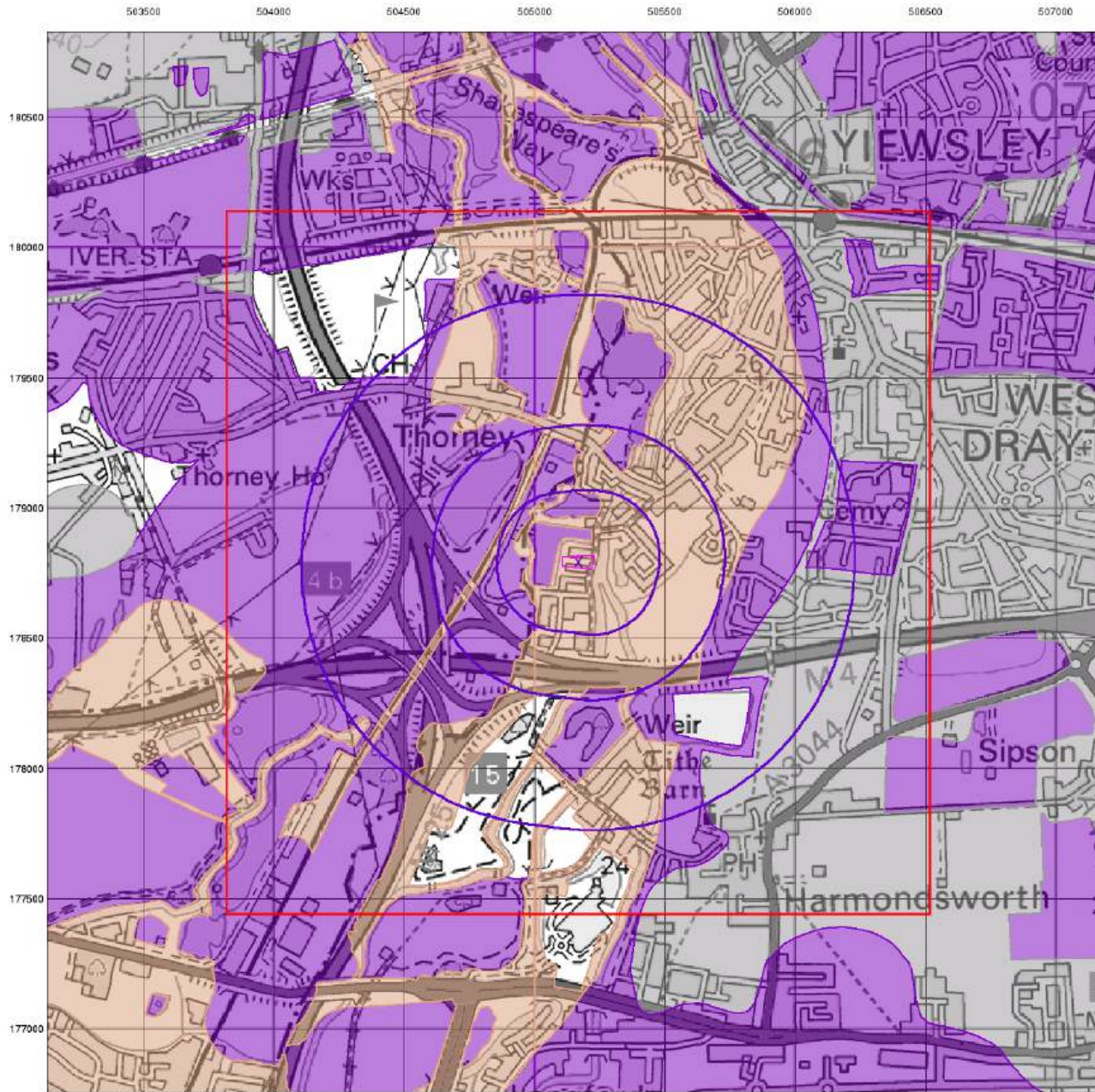
Order Number: 395754647\_1\_1  
 Customer Ref: SES41716  
 National Grid Reference: 505170, 178790  
 Slice: A  
 Site Area (Ha): 0.52  
 Search Buffer (m): 1000

### Site Details

Land Off The Common, West Drayton, UB7 7HQ

**Landmark**  
 INFORMATION GROUP

Tel: 0844 844 9952  
 Fax: 0844 844 9951  
 Web: www.envirocheck.co.uk



© Crown copyright and database rights 2020 OS AC0000013445

# Envirocheck®

LANDMARK INFORMATION GROUP®

## Superficial Aquifer Designation

### General

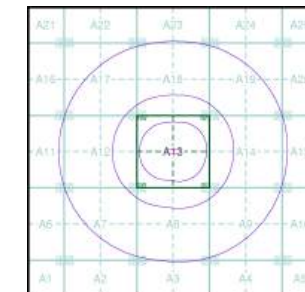
- ◆ Specified Site
- Specified Buffer(s)
- ✕ Bearing Reference Point
- Slice
- B Map ID

### Agency and Hydrological

#### Geological Classes

- Principal Aquifer
- Secondary A Aquifer
- Secondary B Aquifer
- Secondary Undifferentiated
- Unproductive Strata
- Unknown
- Unknown (Lakes and Landslip)

### Site Sensitivity Context Map - Slice A



### Order Details

Order Number: 395754647\_1\_1  
 Customer Ref: SES41716  
 National Grid Reference: 505170, 178790  
 Slice: A  
 Site Area (Ha): 0.52  
 Search Buffer (m): 1000

### Site Details

Land Off The Common, West Drayton, UB7 7HQ

**Landmark**  
 INFORMATION GROUP

Tel: 0844 844 9952  
 Fax: 0844 844 9951  
 Web: www.envirocheck.co.uk



© Crown copyright and database rights 2020 OS AC0000613445

## Source Protection Zones

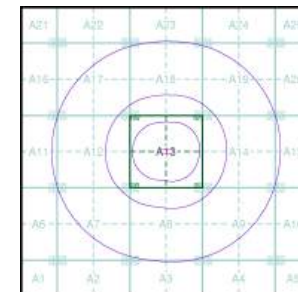
### General

- ◆ Specified Site
- Specified Buffer(s)
- ✕ Bearing Reference Point
- Slice
- B Map ID

### Agency and Hydrological

- Inner zone (Zone 1)
- Inner zone - subsurface activity only (Zone 1c)
- Outer zone (Zone 2)
- Outer zone - subsurface activity only (Zone 2c)
- Total catchment (Zone 3)
- Total catchment - subsurface activity only (Zone 3c)
- Special interest (Zone 4)

### Site Sensitivity Context Map - Slice A

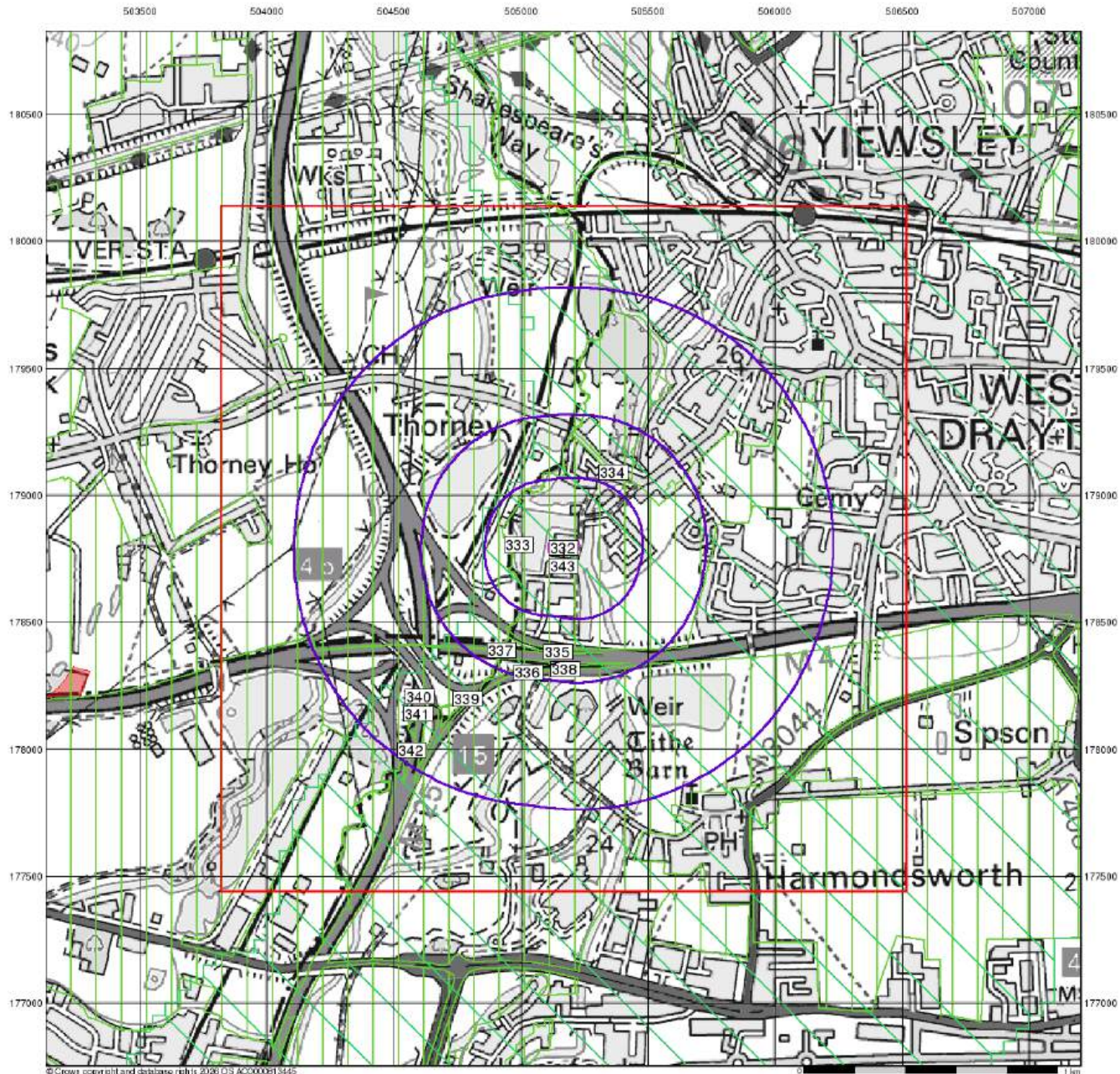


### Order Details

Order Number: 395754647\_1\_1  
 Customer Ref: SES41716  
 National Grid Reference: 505170, 178790  
 Slice: A  
 Site Area (Ha): 0.52  
 Search Buffer (m): 1000

### Site Details

Land Off The Common, West Drayton, UB7 7HQ



© Crown copyright and database rights 2020 OS AC0000613445

## Sensitive Land Uses

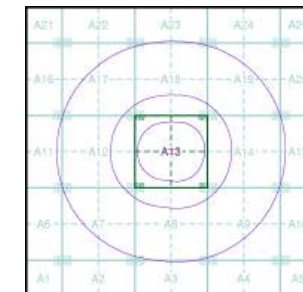
### General

- ◇ Specified Site
- Specified Buffer(s)
- ✕ Bearing Reference Point
- Slice
- B Map ID

### Sensitive Land Uses

- Ancient Woodland
- Area of Adopted Green Belt
- Area of Unadopted Green Belt
- Area of Outstanding Natural Beauty
- Environmentally Sensitive Area
- Forest Park
- Local Nature Reserve
- Marine Nature Reserve
- National Nature Reserve
- National Park
- Nitrate Sensitive Area
- Nitrate Vulnerable Zone
- Ramsar Site
- Site of Special Scientific Interest
- Special Area of Conservation
- Special Protection Area
- World Heritage Sites

### Site Sensitivity Context Map - Slice A

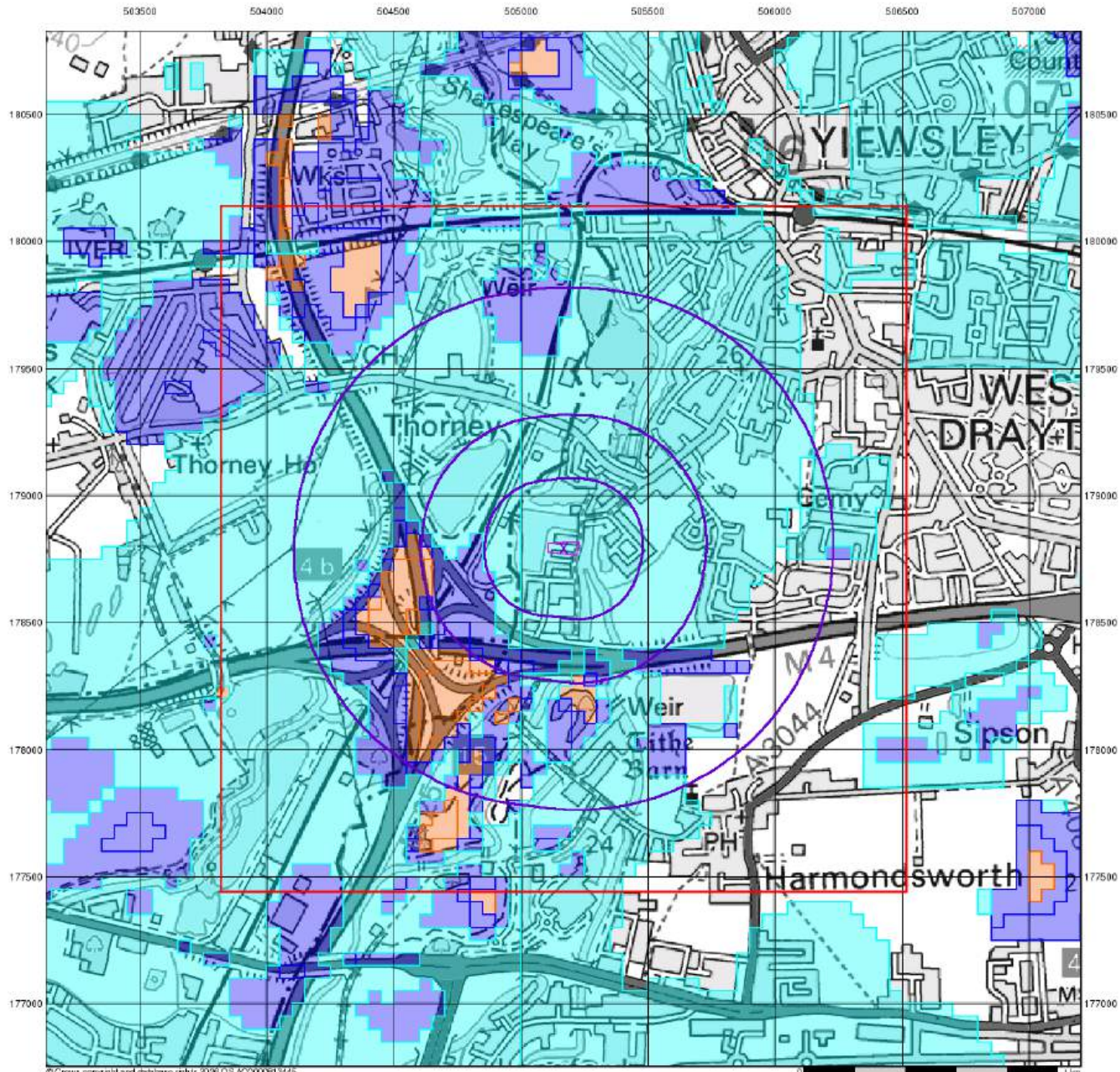


### Order Details

Order Number: 395754647\_1\_1  
 Customer Ref: SES41716  
 National Grid Reference: 505170, 178790  
 Slice: A  
 Site Area (Ha): 0.52  
 Search Buffer (m): 1000

### Site Details

Land Off The Common, West Drayton, UB7 7HQ



© Crown copyright and database rights 2020 OS AC0000613445

# Envirocheck®

LANDMARK INFORMATION GROUP®

## BGS Flood GFS Data

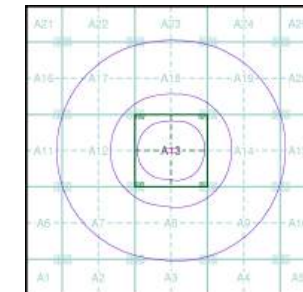
### General

- Specified Site
- Specified Buffer(s)
- Bearing Reference Point
- Slice

### Agency and Hydrological (Flood)

- Limited Potential for Groundwater Flooding to Occur
- Potential for Groundwater Flooding of Property Situated Below Ground Level
- Potential for Groundwater Flooding to Occur at Surface

## Site Sensitivity Context Map - Slice A



## Order Details

Order Number: 395754647\_1\_1  
 Customer Ref: SES41716  
 National Grid Reference: 505170, 178790  
 Slice: A  
 Site Area (Ha): 0.52  
 Search Buffer (m): 1000

## Site Details

Land Off The Common, West Drayton, UB7 7HQ

**Landmark**  
 INFORMATION GROUP

Tel: 0844 844 9952  
 Fax: 0844 844 9951  
 Web: www.envirocheck.co.uk

# Historical Mapping Legends

## Ordnance Survey County Series and Ordnance Survey Plan 1:2,500

**Quarry**   **Gravel Pit**   **Sand Pit**  
**Clay Pit**   **Shingle**   **Refuse Heap**  
**Sloping Masonry**   **Flat Rock**  
**Marsh**   **Reeds**   **Osiers**  
**Rough Pasture**   **Furze**   **Wood**  
**Mixed Wood**   **Brushwood**   **Orchard**  
**Fir**   **Ford**   **Stepping Stones**  
**Ferry**   **Waterfall**   **Lock**  
**Trig. Station**   **Altitude at Trig. Station**  
**B.M. 325.9**   **Bench Mark**   **Surface Level**  
**Arrow denotes flow of water**   **Antiquities (site of)**  
**Cutting**   **Embankment**  
**Railway crossing Road**   **Level Crossing**   **Road crossing Railway**  
**Railway crossing River or Canal**   **Road over single stream**   **Road over River or Canal**  
**County Boundary (Geographical)**  
**County & Civil Parish Boundary**  
**Administrative County & Civil Parish Boundary**  
**County Borough Boundary (England)**  
**County Burgh Boundary (Scotland)**  
**Co. Boro. Bdy.**  
**Co. Burgh Bdy.**  
**BP BS** Boundary Post or Stone   **P.C.B** Police Call Box  
**B.R.** Bridle Road   **P** Pump  
**E.P** Electricity Pylon   **S.P** Signal Post  
**F.B.** Foot Bridge   **Sl** Sluice  
**F.P.** Foot Path   **Sp.** Spring  
**G.P** Guide Post or Board   **T.C.B** Telephone Call Box  
**M.S** Mile Stone   **Tr.** Trough  
**M.P M.R** Mooring Post or Ring   **W** Well

## Ordnance Survey Plan, Additional SIMs and Supply of Unpublished Survey Information 1:2,500 and 1:1,250

**Inactive Quarry, Chalk Pit or Clay Pit**   **Active Quarry, Chalk Pit or Clay Pit**  
**Rock**   **Boulders**  
**Cliff**   **Slopes**   **Top**  
**Roofed Building**   **Glazed Roof Building**  
**Sloping Masonry**   **Archway**  
**Non-Coniferous Tree (surveyed)**   **Coniferous Tree (surveyed)**  
**Non-Coniferous Trees (not surveyed)**   **Coniferous Trees (not surveyed)**  
**Orchard Tree**   **Scrub**   **Bracken**  
**Coppice, Osier**   **Reeds**   **Marsh, Saltings**  
**Rough Grassland**   **Heath**   **Culvert**  
**Direction of water flow**   **Bench Mark**   **Antiquity (site of)**  
**Cave Entrance**   **Triangulation Station**   **Electricity Pylon**  
**Electricity Transmission Line**  
**County Boundary (Geographical)**  
**County & Civil Parish Boundary**  
**Civil Parish Boundary**  
**Admin. County or County Bor. Boundary**  
**London Borough Boundary**  
**Symbol marking point where boundary mereing changes**  
**BH** Beer House   **P** Pillar, Pole or Post  
**BP, BS** Boundary Post or Stone   **PO** Post Office  
**Cn, C** Capstan, Crane   **PC** Public Convenience  
**Chy** Chimney   **PH** Public House  
**D Fn** Drinking Fountain   **Pp** Pump  
**EI P** Electricity Pillar or Post   **SB, S Br** Signal Box or Bridge  
**FAP** Fire Alarm Pillar   **SP, SL** Signal Post or Light  
**FB** Foot Bridge   **Spr** Spring  
**GP** Guide Post   **Tk** Tank or Track  
**H** Hydrant or Hydraulic   **TCB** Telephone Call Box  
**LC** Level Crossing   **TCP** Telephone Call Post  
**MH** Manhole   **Tr** Trough  
**MP** Mile Post or Mooring Post   **Wr Pt, Wr T** Water Point, Water Tap  
**MS** Mile Stone   **W** Well  
**NTL** Normal Tidal Limit   **Wd Pp** Wind Pump

## Large-Scale National Grid Data 1:2,500 and 1:1,250

**Cliff**   **Slopes**   **Top**  
**Rock**   **Rock (scattered)**  
**Boulders**   **Boulders (scattered)**  
**Positioned Boulder**   **Scree**  
**Non-Coniferous Tree (surveyed)**   **Coniferous Tree (surveyed)**  
**Non-Coniferous Trees (not surveyed)**   **Coniferous Trees (not surveyed)**  
**Orchard Tree**   **Scrub**   **Bracken**  
**Coppice, Osier**   **Reeds**   **Marsh, Saltings**  
**Rough Grassland**   **Heath**   **Culvert**  
**Direction of water flow**   **Triangulation Station**   **Antiquity (site of)**  
**Electricity Transmission Line**   **Electricity Pylon**  
**B.M. 231.60m** Bench Mark   **Buildings with Building Seed**  
**Roofed Building**   **Glazed Roof Building**  
**Civil parish/community boundary**  
**District boundary**  
**County boundary**  
**Boundary post/stone**  
**Boundary mereing symbol (note: these always appear in opposed pairs or groups of three)**  
**Bks** Barracks   **P** Pillar, Pole or Post  
**Bty** Battery   **PO** Post Office  
**Cemy** Cemetery   **PC** Public Convenience  
**Chy** Chimney   **Pp** Pump  
**Cis** Cistern   **Ppg Sta** Pumping Station  
**Dismtd Rly** Dismantled Railway   **PW** Place of Worship  
**EI Gen Sta** Electricity Generating Station   **Sewage Ppg Sta** Sewage Pumping Station  
**EI P** Electricity Pole, Pillar   **SB, S Br** Signal Box or Bridge  
**EI Sub Sta** Electricity Sub Station   **SP, SL** Signal Post or Light  
**FB** Filter Bed   **Spr** Spring  
**Fn / D Fn** Fountain / Drinking Ftn.   **Tk** Tank or Track  
**Gas Gov** Gas Valve Compound   **Tr** Trough  
**GVC** Gas Governor   **Wd Pp** Wind Pump  
**GP** Guide Post   **Wr Pt, Wr T** Water Point, Water Tap  
**MH** Manhole   **Wks** Works (building or area)  
**MP, MS** Mile Post or Mile Stone   **W** Well

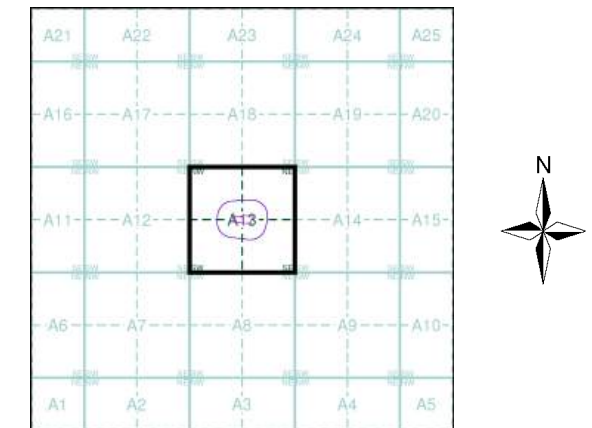
# Envirocheck®

LANDMARK INFORMATION GROUP®

## Historical Mapping & Photography included:

Mapping Type	Scale	Date	Pg
Buckinghamshire	1:2,500	1876	2
Middlesex	1:2,500	1884	3
Middlesex	1:2,500	1896	4
Buckinghamshire	1:2,500	1899	5
Middlesex	1:2,500	1914	6
Buckinghamshire	1:2,500	1932	7
Middlesex	1:2,500	1935	8
Ordnance Survey Plan	1:1,250	1963 - 1964	9
Additional SIMs	1:1,250	1963 - 1987	10
Ordnance Survey Plan	1:1,250	1966 - 1977	11
Ordnance Survey Plan	1:2,500	1970 - 1973	12
Additional SIMs	1:1,250	1981 - 1988	13
Additional SIMs	1:2,500	1987	14
Additional SIMs	1:1,250	1988 - 1990	15
Ordnance Survey Plan	1:2,500	1989	16
Additional SIMs	1:2,500	1989	17
Large-Scale National Grid Data	1:1,250	1992	18
Large-Scale National Grid Data	1:2,500	1992	19
Large-Scale National Grid Data	1:1,250	1996	20
Historical Aerial Photography	1:2,500	1999	21

## Historical Map - Segment A13



## Order Details

Order Number: 395754647\_1\_1  
 Customer Ref: SES41716  
 National Grid Reference: 505170, 178790  
 Slice: A  
 Site Area (Ha): 0.52  
 Search Buffer (m): 100

## Site Details

Land Off The Common, West Drayton, UB7 7HQ

**Landmark®**  
 LANDMARK INFORMATION GROUP

Tel: 0844 844 9952  
 Fax: 0844 844 9951  
 Web: www.envirocheck.co.uk