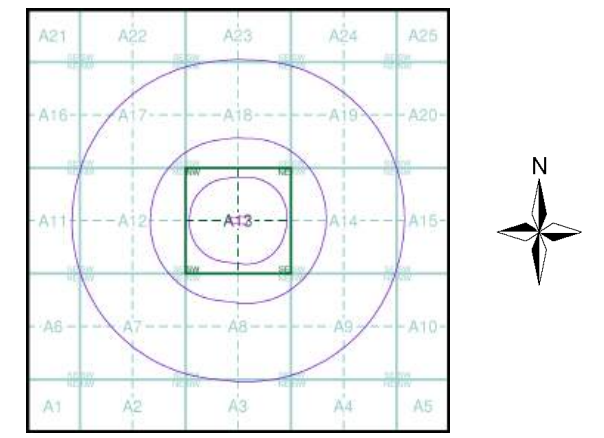


- General**
- Specified Site
  - Specified Buffer(s)
  - Bearing Reference Point
  - Map ID
  - Several of Type at Location
- Agency and Hydrological**
- Contaminated Land Register Entry or Notice (Location)
  - Contaminated Land Register Entry or Notice
  - Discharge Consent
  - Enforcement or Prohibition Notice
  - Integrated Pollution Control
  - Integrated Pollution Prevention Control
  - Local Authority Integrated Pollution Prevention and Control
  - Local Authority Pollution Prevention and Control Enforcement
  - Pollution Incident to Controlled Waters
  - Historical Prosecutions
  - Prosecutions
  - Registered Radioactive Substance
  - River Network or Water Feature
  - Substantiated Pollution Incident Register
  - Water Abstraction
  - Water Industry Act Referral
- Waste**
- BGS Recorded Landfill Site (Location)
  - BGS Recorded Landfill Site
  - EA Historic Landfill (Buffered Point)
  - EA Historic Landfill (Polygon)
  - Integrated Pollution Control Registered Waste Site
  - Licensed Waste Management Facility (Landfill Boundary)
  - Licensed Waste Management Facility (Location)
  - Local Authority Recorded Landfill Site (Location)
  - Local Authority Recorded Landfill Site
  - Potentially Infilled Land (Non-water)
  - Potentially Infilled Land (Non-water)
  - Potentially Infilled Land (Non-water)
  - Potentially Infilled Land (Water)
  - Potentially Infilled Land (Water)
  - Potentially Infilled Land (Water)
  - Potentially Infilled Land (Water)
  - Registered Landfill Site
  - Registered Landfill Site (Point Buffered to 100m)
  - Registered Landfill Site (Point Buffered to 250m)
  - Registered Waste Transfer Site (Location)
  - Registered Waste Transfer Site
  - Registered Waste Treatment or Disposal Site (Location)
  - Registered Waste Treatment or Disposal Site
- Hazardous Substances**
- COMAH Site
  - Explosive Site
  - NIHHS Site
  - Planning Hazardous Substance Consent
  - Planning Hazardous Substance Enforcement
  - BGS Recorded Mineral Site
- Geological**
- BGS Recorded Mineral Site

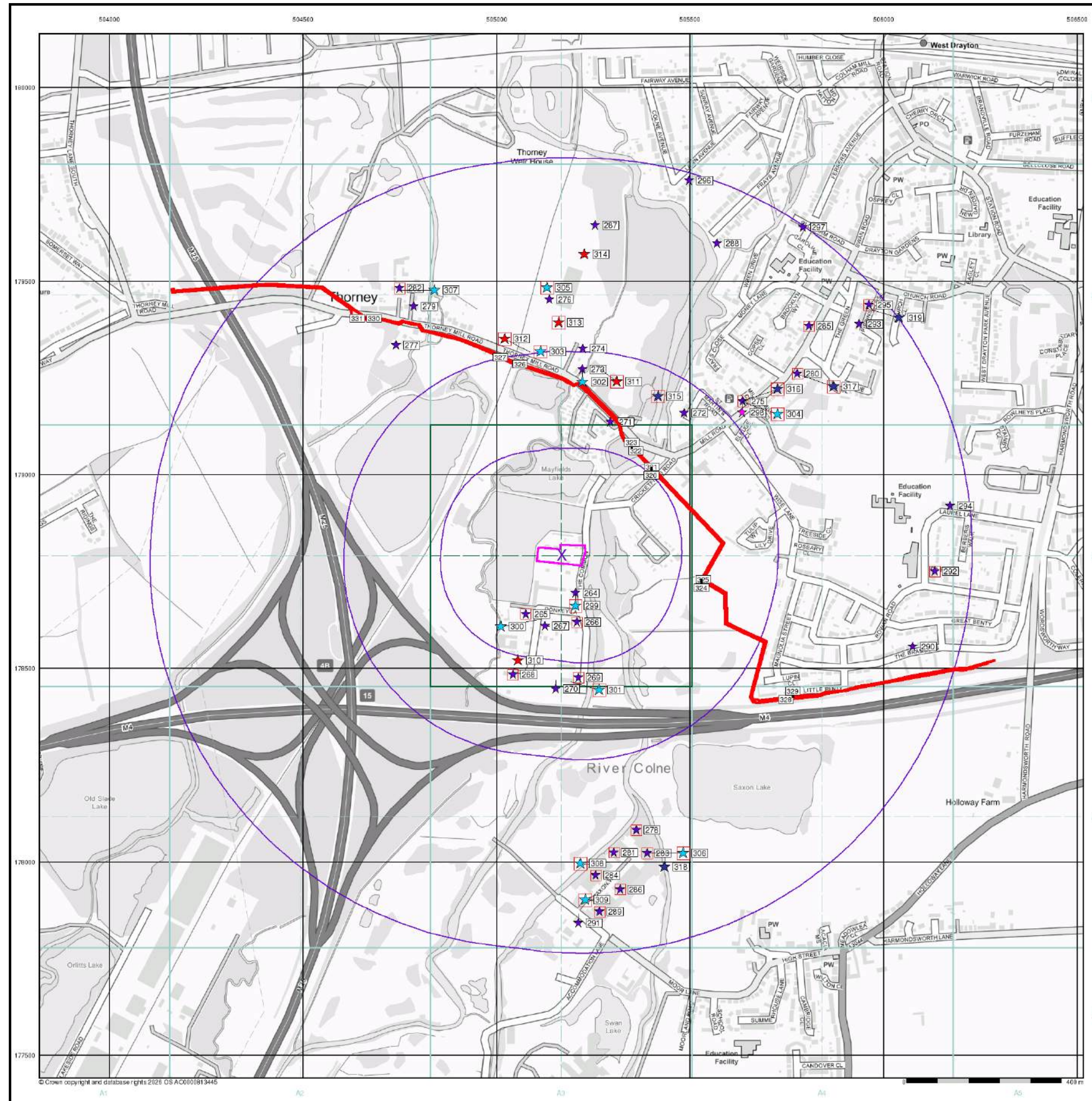
### Site Sensitivity Map - Slice A



**Order Details**

Order Number: 395754647\_1\_1  
 Customer Ref: SES41716  
 National Grid Reference: 505170, 178790  
 Slice: A  
 Site Area (Ha): 0.52  
 Search Buffer (m): 1000

**Site Details**  
 Land Off The Common, West Drayton, UB7 7HQ



## Industrial Land Use Map

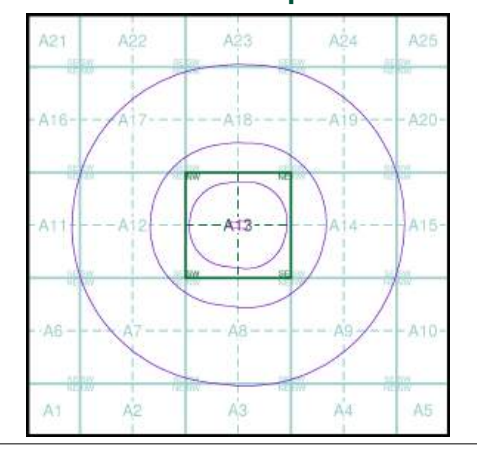
### General

- Specified Site
- Specified Buffer(s)
- Bearing Reference Point
- Slice
- Map ID

### Industrial Land Use

- Contemporary Trade Directory Entry
- Fuel Station Entry
- Points of Interest - Commercial Services
- Points of Interest - Education and Health
- Points of Interest - Manufacturing and Production
- Points of Interest - Public Infrastructure
- Points of Interest - Recreational and Environmental
- Underground Electrical Cables

## Industrial Land Use Map - Slice A

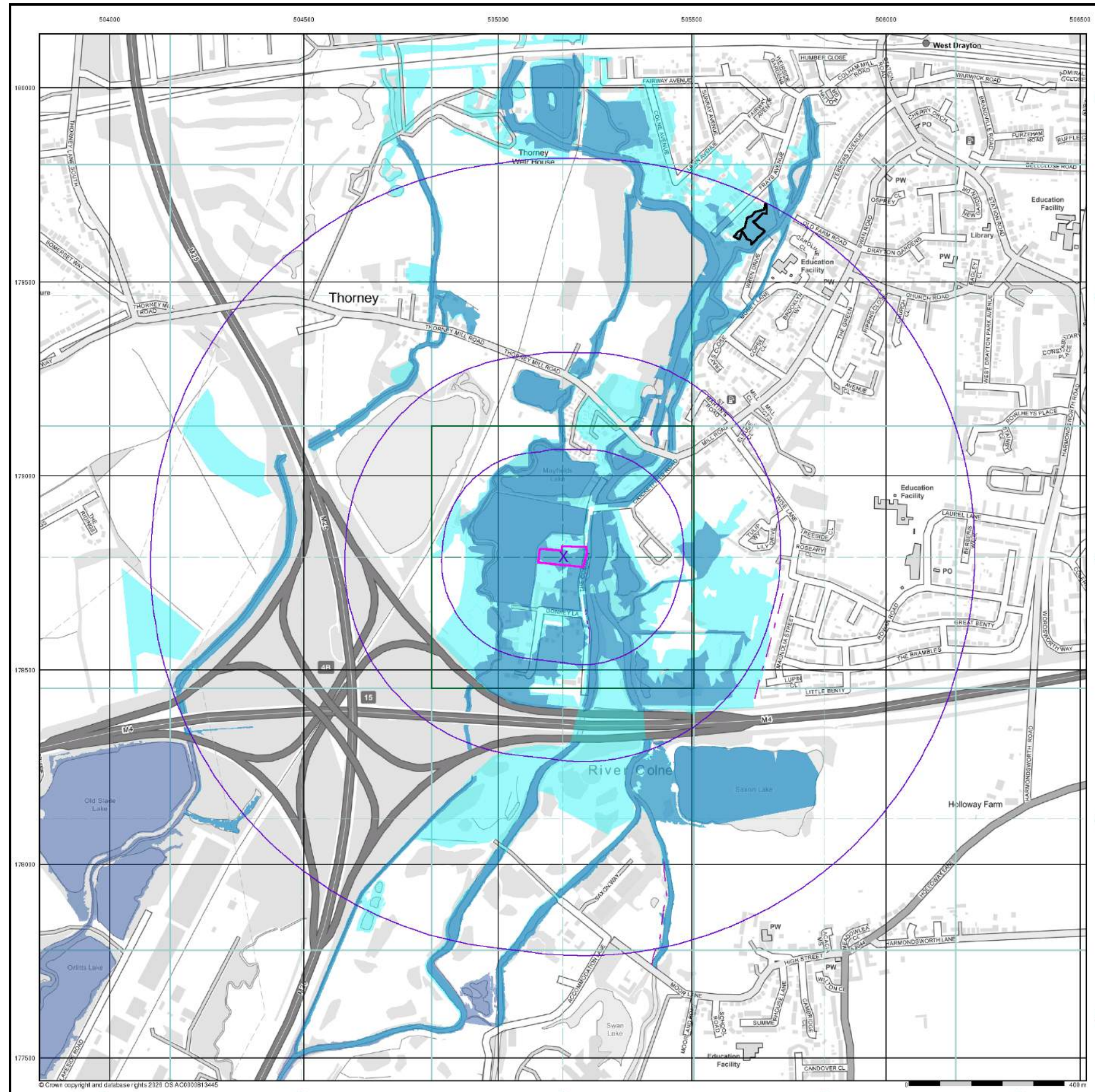


### Order Details

Order Number: 395754647\_1\_1  
 Customer Ref: SES41716  
 National Grid Reference: 505170, 178790  
 Slice: A  
 Site Area (Ha): 0.52  
 Search Buffer (m): 1000

### Site Details

Land Off The Common, West Drayton, UB7 7HQ



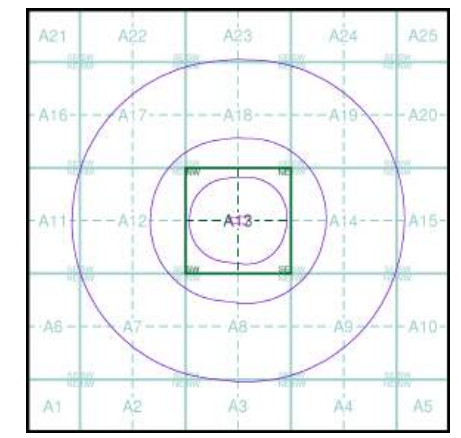
### General

- Specified Site
- Specified Buffer(s)
- Bearing Reference Point

### Agency and Hydrological (Flood)

- Extreme Flooding from Rivers or Sea without Defences (Zone 2)
- Flooding from Rivers or Sea without Defences (Zone 3)
- Area Benefiting from Flood Defence
- Flood Water Storage Areas
- Flood Defence

### Flood Map - Slice A

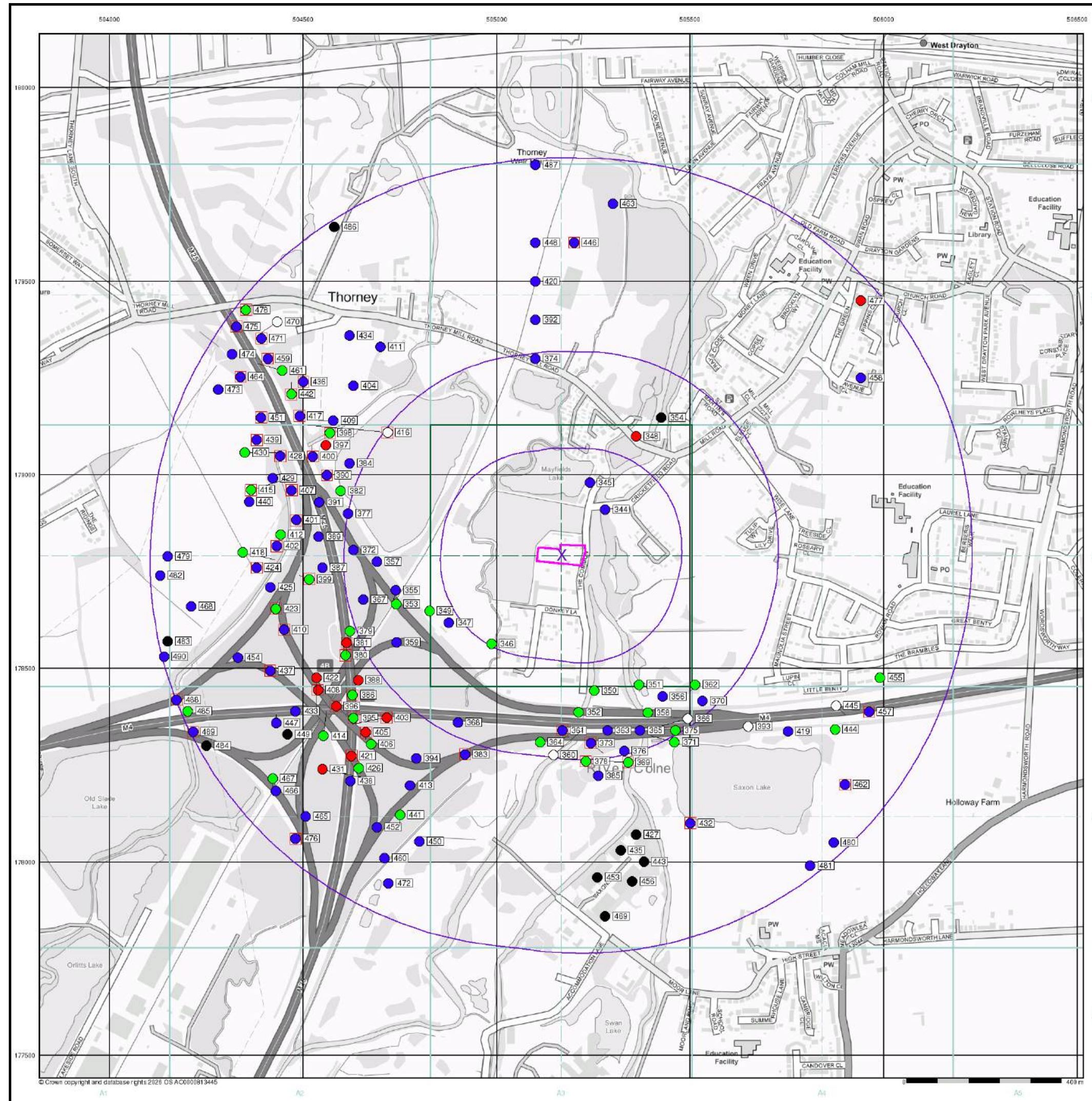


### Order Details

Order Number: 395754647\_1\_1  
 Customer Ref: SES41716  
 National Grid Reference: 505170, 178790  
 Slice: A  
 Site Area (Ha): 0.52  
 Search Buffer (m): 1000

### Site Details

Land Off The Common, West Drayton, UB7 7HQ



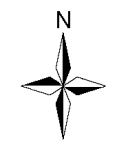
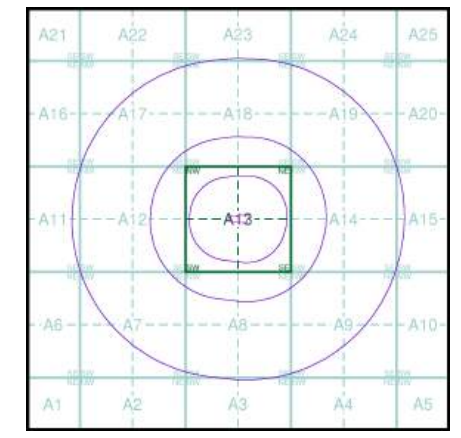
- General**
- Specified Site
  - Specified Buffer(s)
  - Bearing Reference Point
  - Map ID
  - Several of Type at Location

- Agency and Hydrological (Boreholes)**
- BGS Borehole Depth 0 - 10m
  - BGS Borehole Depth 10 - 30m
  - BGS Borehole Depth 30m +
  - Confidential
  - Other

For Borehole information please refer to the Borehole .csv file which accompanied this slice.

A copy of the BGS Borehole Ordering Form is available to download from the Support section of [www.envirocheck.co.uk](http://www.envirocheck.co.uk).

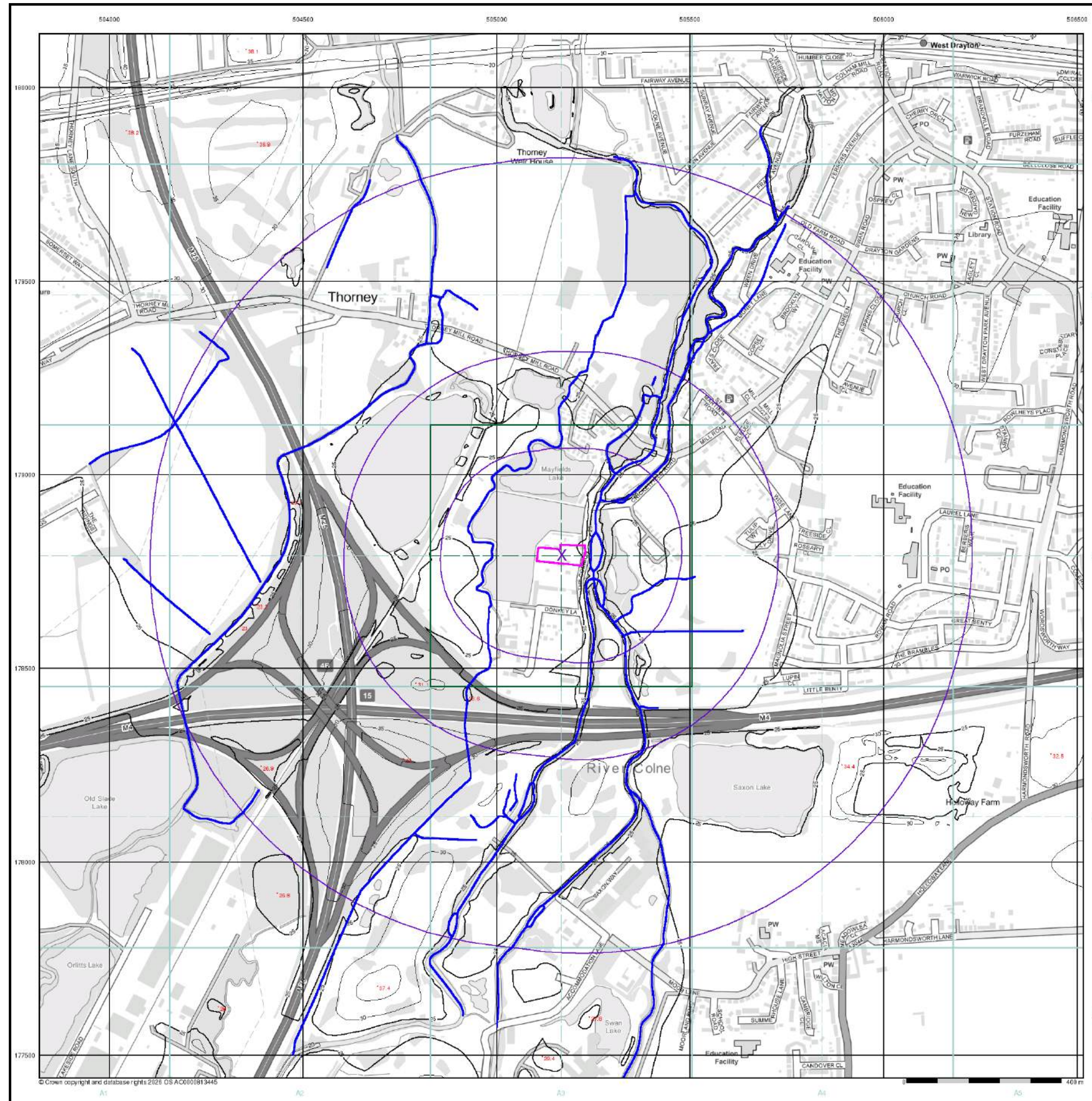
### Borehole Map - Slice A



**Order Details**

Order Number: 395754647\_1\_1  
 Customer Ref: SES41716  
 National Grid Reference: 505170, 178790  
 Slice: A  
 Site Area (Ha): 0.52  
 Search Buffer (m): 1000

**Site Details**  
 Land Off The Common, West Drayton, UB7 7HQ



# Envirocheck®

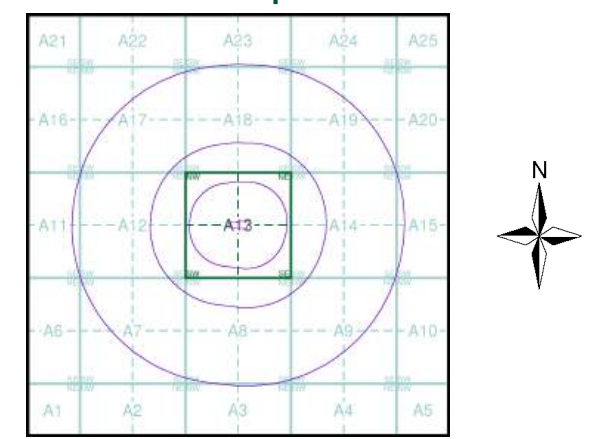
LANDMARK INFORMATION GROUP®

- General**
- Specified Site
  - Specified Buffer(s)
  - X Bearing Reference Point

- OS Water Network Data**
- |              |                         |
|--------------|-------------------------|
| Canal        | Drain                   |
| Reservoir    | Other                   |
| Foreshore    | Lake                    |
| Marsh        | Transfer                |
| Tidal River  | Lock Or Flight Of Locks |
| Inland River | Sea                     |

- Contours (height in meters)**
- Standard Contour 105 100 95
- Master Contour 105 100 95
- Spot Height 167.3
- MLW Mean Low Water
- MHW Mean High Water

**OS Water Network Map - Slice A**



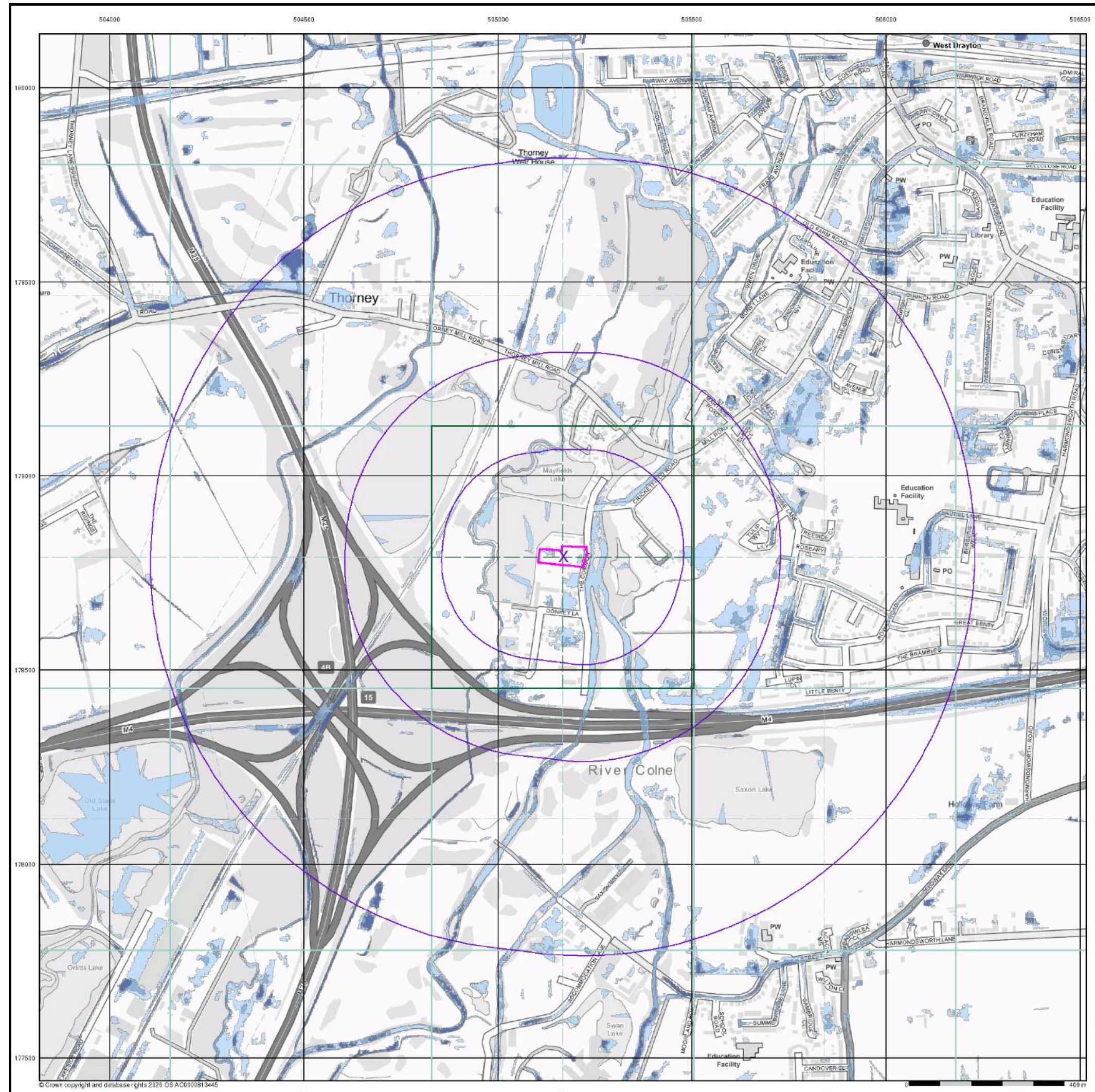
**Order Details**

Order Number: 395754647\_1\_1  
 Customer Ref: SES41716  
 National Grid Reference: 505170, 178790  
 Slice: A  
 Site Area (Ha): 0.52  
 Search Buffer (m): 1000

**Site Details**  
 Land Off The Common, West Drayton, UB7 7HQ

**Landmark®**  
 INFORMATION GROUP

Tel: 0844 844 9952  
 Fax: 0844 844 9951  
 Web: www.envirocheck.co.uk

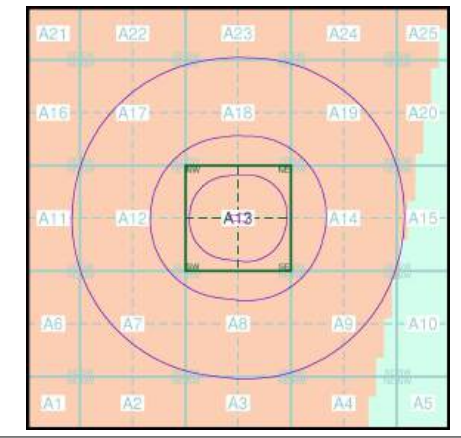


- General**
- Specified Site
  - Specified Buffer(s)
  - ✕ Bearing Reference Point

- Risk of Flooding from Surface Water**
- High - 30 Year Return
  - Medium - 100 Year Return
  - Low - 1000 Year Return

- Suitability**
- See the suitability map below
- National to county
  - County to town
  - Town to street
  - Street to parcels of land
  - Property

**EANRW Suitability Map - Slice A**



**Order Details**

Order Number: 395754647\_1\_1  
 Customer Ref: SES41716  
 National Grid Reference: 505170, 178790  
 Slice: A  
 Site Area (Ha): 0.52  
 Search Buffer (m): 1000

**Site Details**  
 Land Off The Common, West Drayton, UB7 7HQ



# Envirocheck®

LANDMARK INFORMATION GROUP®

## WFD Surface Waters Map

### General

- ◊ Specified Site
- Specified Buffer(s)
- X Bearing Reference Point
- Slice
- A Map ID

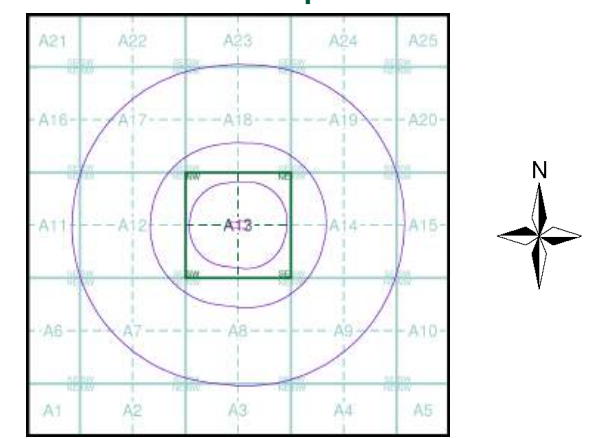
### Water Framework Directive - Surface Water Quality

- High
- Good
- Moderate
- Poor
- Bad

### Contours (height in meters)

- Standard Contour 105 — MLW — Mean Low Water
- Master Contour 100 — MHW — Mean High Water
- Spot Height \*167.3

## WFD Surface Waters Map - Slice A



### Order Details

Order Number: 395754647\_1\_1  
 Customer Ref: SES41716  
 National Grid Reference: 505170, 178790  
 Slice: A  
 Site Area (Ha): 0.52  
 Search Buffer (m): 1000

### Site Details

Land Off The Common, West Drayton, UB7 7HQ

**Landmark**  
 INFORMATION GROUP

Tel: 0844 844 9952  
 Fax: 0844 844 9951  
 Web: [www.envirocheck.co.uk](http://www.envirocheck.co.uk)

## General

- Specified Site
- Specified Buffer(s)
- Bearing Reference Point
- Map ID
- Several of Type at Location
- Pylon
- Overhead Transmission Line

## Agency and Hydrological

- Contaminated Land Register Entry or Notice (Location)
- Contaminated Land Register Entry or Notice
- Discharge Consent
- Enforcement or Prohibition Notice
- Integrated Pollution Control
- Integrated Pollution Prevention Control
- Local Authority Integrated Pollution Prevention and Control
- Local Authority Pollution Prevention and Control Enforcement
- Local Authority Recorded Landfill Site
- Pollution Incident to Controlled Waters
- Historical Prosecutions
- Prosecutions
- Registered Radioactive Substance
- River Network or Water Feature
- Substantiated Pollution Incident Register
- Water Abstraction
- Water Industry Act Referral

## Waste

- BGS Recorded Landfill Site (Location)
- BGS Recorded Landfill Site
- EA Historic Landfill (Buffered Point)
- EA Historic Landfill (Polygon)
- Integrated Pollution Control Registered Waste Site
- Licensed Waste Management Facility (Landfill Boundary)
- Licensed Waste Management Facility (Location)
- Local Authority Recorded Landfill Site (Location)
- Local Authority Recorded Landfill Site
- Potentially Infilled Land (Non-water)
- Potentially Infilled Land (Non-water)
- Potentially Infilled Land (Water)
- Potentially Infilled Land (Water)
- Potentially Infilled Land (Water)
- Registered Landfill Site
- Registered Landfill Site (Location)
- Registered Landfill Site (Point Buffered to 100m)
- Registered Landfill Site (Point Buffered to 250m)
- Registered Waste Transfer Site (Location)
- Registered Waste Transfer Site
- Registered Waste Treatment or Disposal Site (Location)
- Registered Waste Treatment or Disposal Site

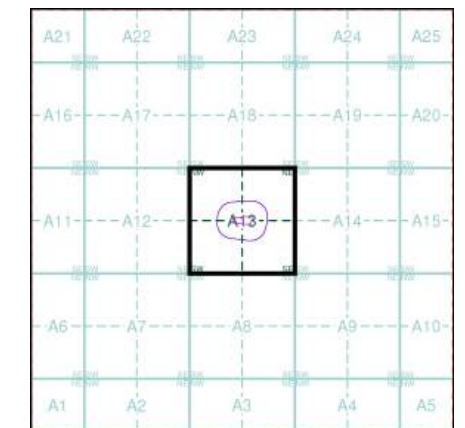
## Hazardous Substances

- COMAH Site
- Explosive Site
- NIHHS Site
- Planning Hazardous Substance Consent
- Planning Hazardous Substance Enforcement

## Geological

- BGS Recorded Mineral Site

## Site Sensitivity Map - Segment A13

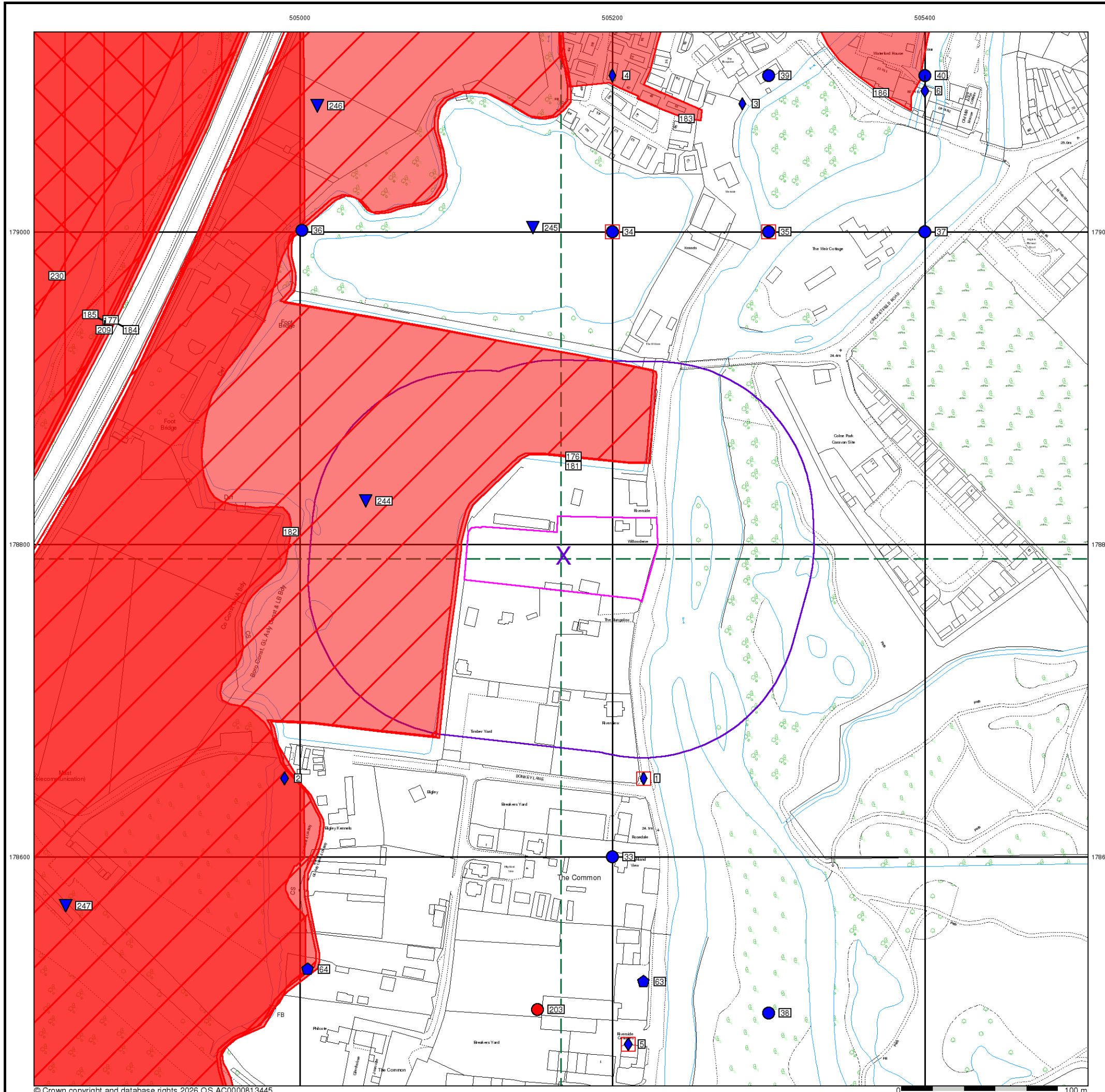


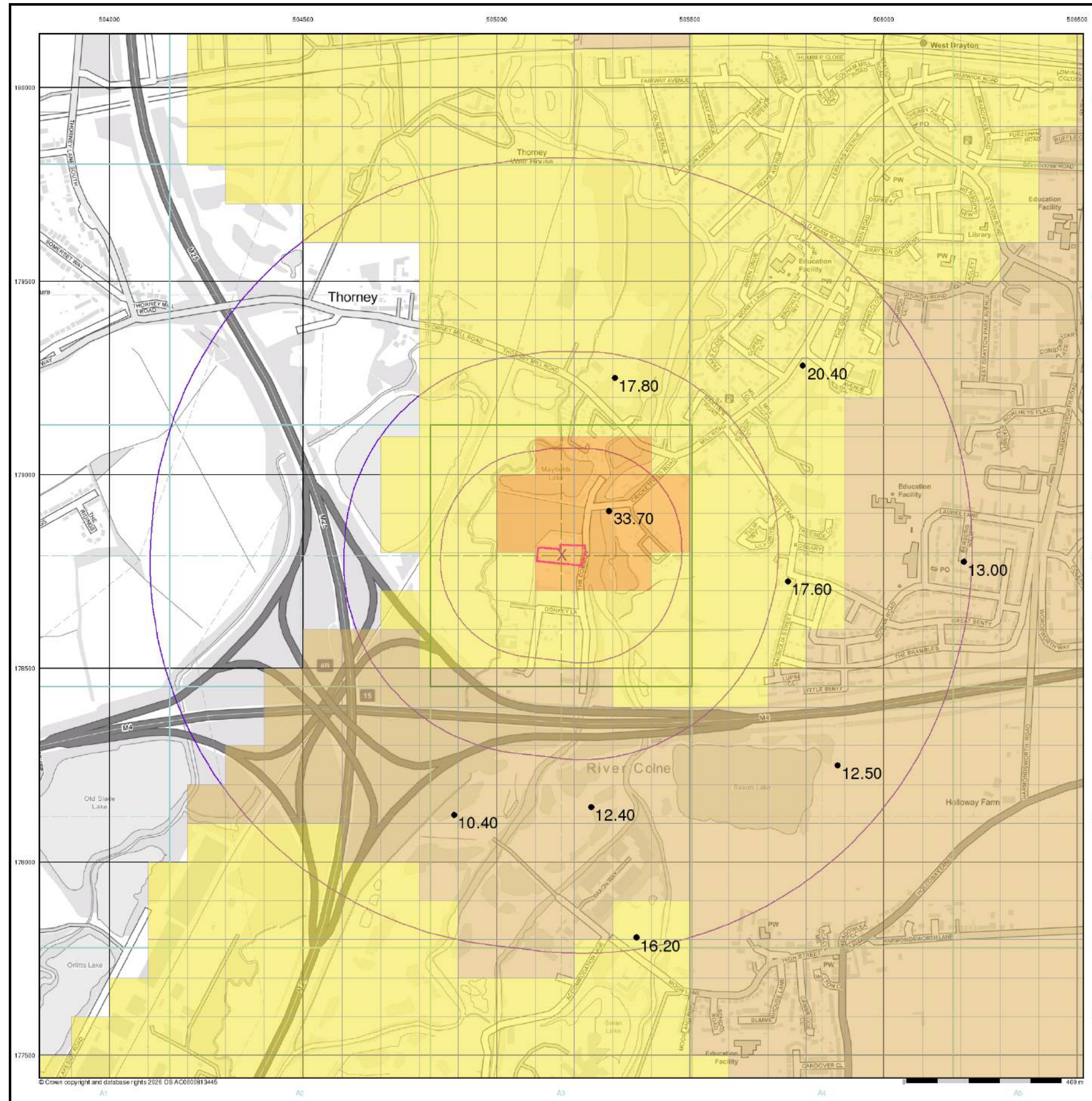
## Order Details

Order Number: 395754647\_1\_1  
 Customer Ref: SES41716  
 National Grid Reference: 505170, 178790  
 Slice: A  
 Site Area (Ha): 0.52  
 Plot Buffer (m): 100

## Site Details

Land Off The Common, West Drayton, UB7 7HQ





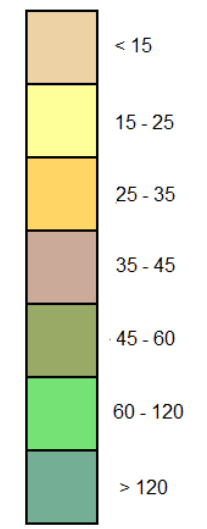
### General

- ◊ Specified Site
- Specified Buffer(s)
- X Bearing Reference Point

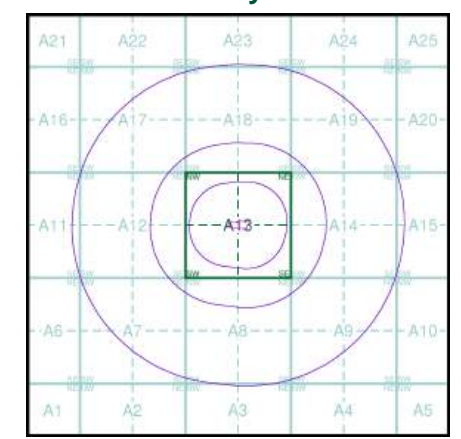
### Urban Soil Chemistry Arsenic

● BGS Urban Soil Chemistry Measured Concentration Values (mg/kg)

Arsenic Concentrations mg/kg



### Urban Soil Chemistry Arsenic - Slice A

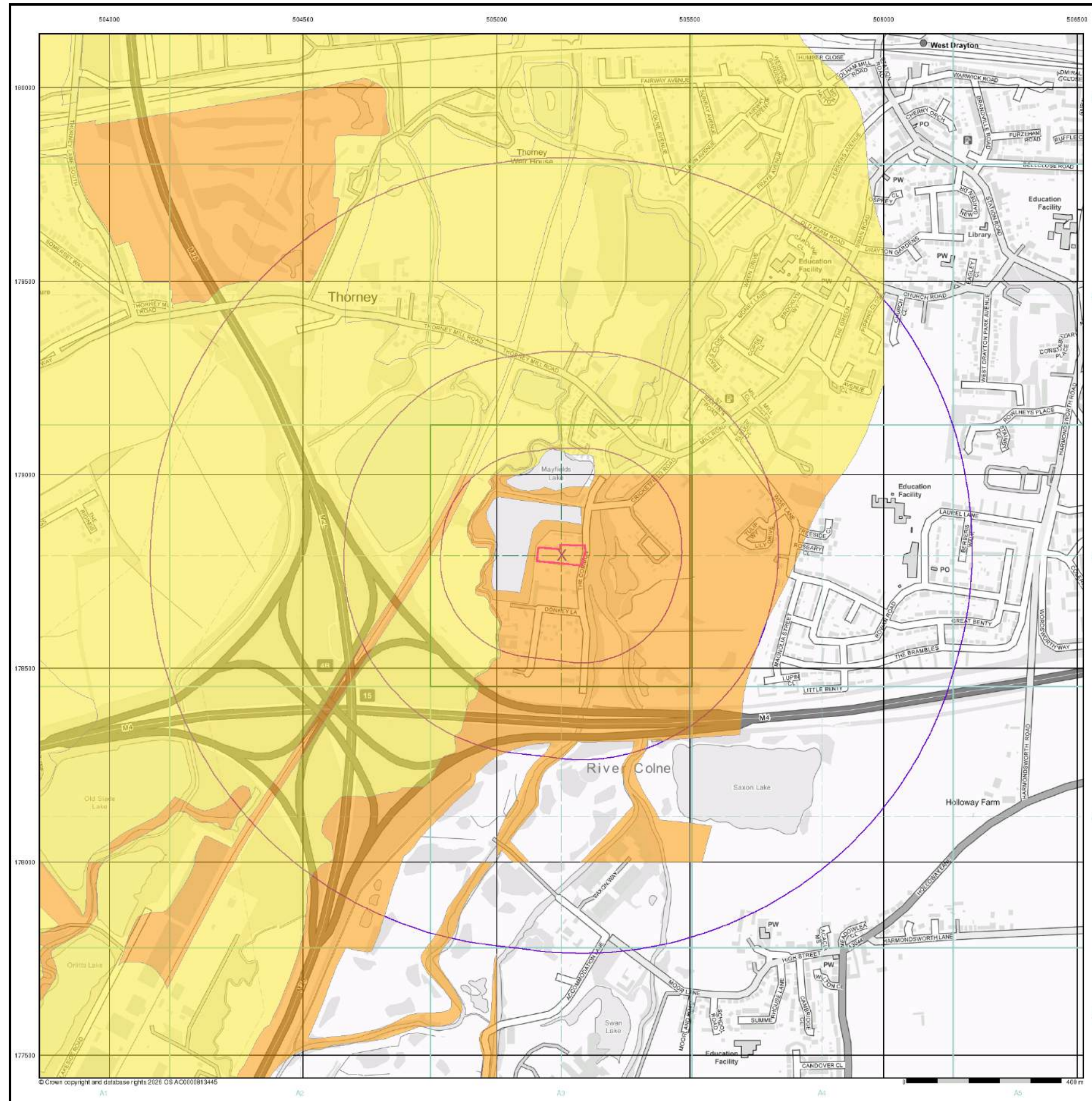


### Order Details

Order Details: 395754647\_1\_1  
 Customer Ref: SES41716  
 National Grid Reference: 505170, 178790  
 Slice: A  
 Site Area (Ha): 0.52  
 Search buffer (m): 1000

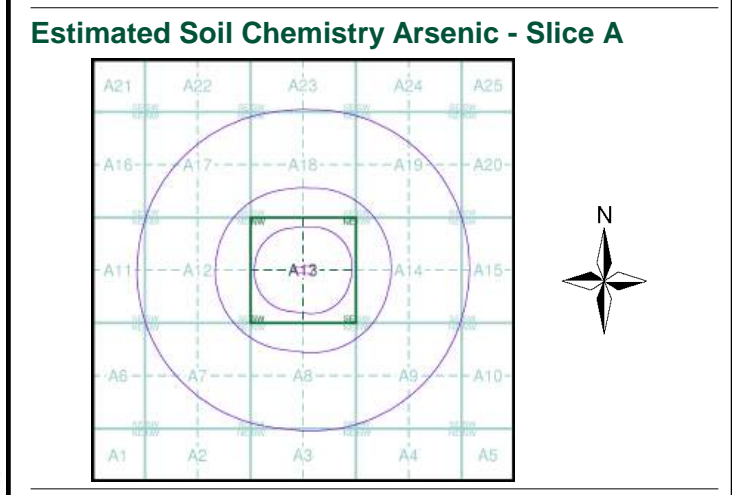
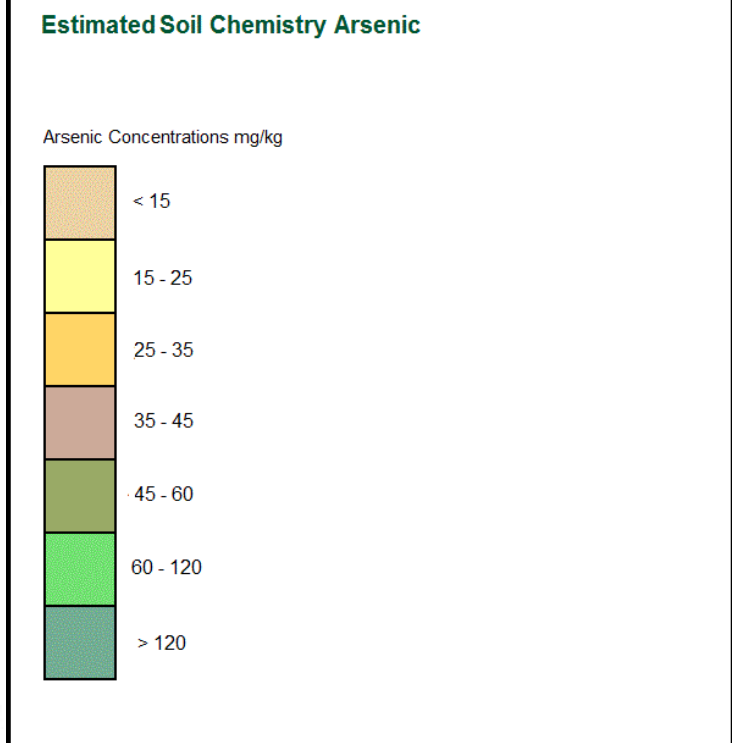
### Site Details

Land Off The Common, West Drayton, UB7 7HQ



**General**

✕ Specified Site     
 ○ Specified Buffer(s)     
 ✕ Bearing Reference Point

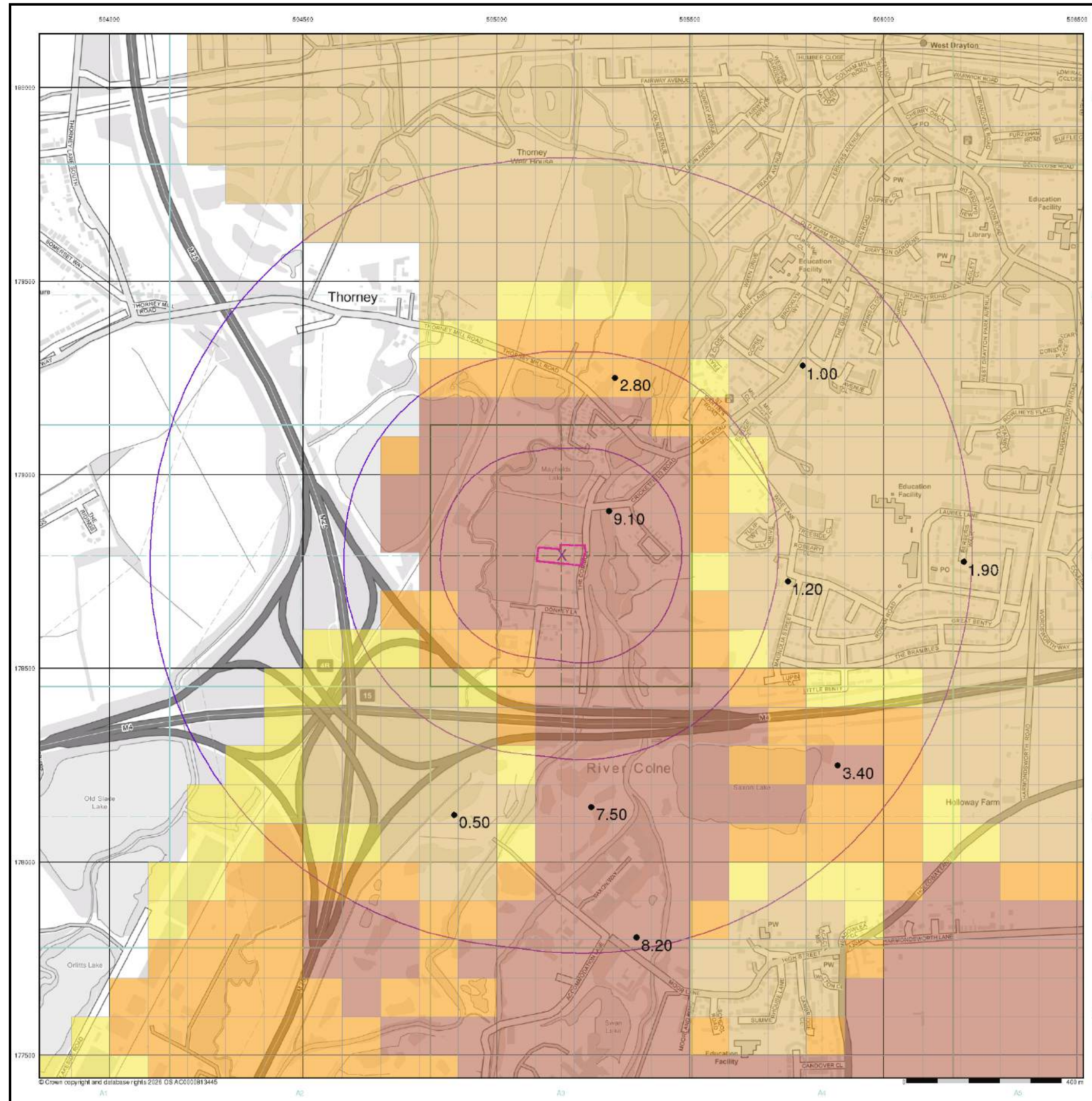


**Order Details**

Order Details: 395754647\_1\_1  
 Customer Ref: SES41716  
 National Grid Reference: 505170, 178790  
 Slice: A  
 Site Area (Ha): 0.52  
 Search buffer (m): 1000

**Site Details**

Land Off The Common, West Drayton, UB7 7HQ



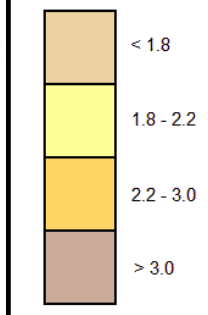
**General**

◻ Specified Site     
 ○ Specified Buffer(s)     
 X Bearing Reference Point

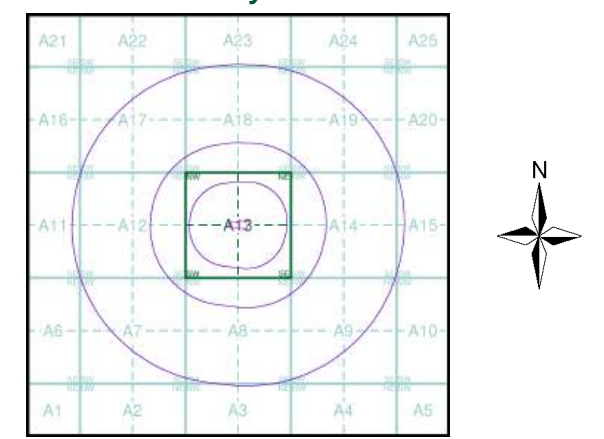
**Urban Soil Chemistry Cadmium**

● BGS Urban Soil Chemistry Measured Concentration Values (mg/kg)

Cadmium Concentrations mg/kg



**Urban Soil Chemistry Cadmium - Slice A**



**Order Details**

Order Details: 395754647\_1\_1  
 Customer Ref: SES41716  
 National Grid Reference: 505170, 178790  
 Slice: A  
 Site Area (Ha): 0.52  
 Search buffer (m): 1000

**Site Details**

Land Off The Common, West Drayton, UB7 7HQ