



Uxbridge Developments Limited

WELLINGTON HOUSE, UXBRIDGE

Preliminary Risk Assessment





Uxbridge Developments Limited

WELLINGTON HOUSE, UXBRIDGE

Preliminary Risk Assessment

TYPE OF DOCUMENT (VERSION) CONFIDENTIAL

PROJECT NO. UK0037714

OUR REF. NO. UK0037714.4975.PRA

DATE: AUGUST 2024

WSP

Unit 9, The Chase
John Tate Road, Foxholes Business Park
Hertford
SG13 7NN

Phone: +44 1992 526 000

WSP.com



QUALITY CONTROL

Issue/revision	First issue	Revision 1	Revision 2	Revision 3
Remarks	Draft			
Date	August 2024			
Prepared by	Xan Hill			
Signature				
Checked by	Alice Waylett			
Signature				
Authorised by	Alex Mann			
Signature				
Project number	UK0037714			
Report number	UK0037714.4975.PRA			
File reference	\\uk.wspgroup.com\central data\Discipline Management\Environmental\17. Office Folders\Hertford Office\2024UK298975 - Wellington\03 WIP\PRA			



CONTENTS

EXECUTIVE SUMMARY

1 INTRODUCTION AND OBJECTIVES	1
1.1 AUTHORISATION	1
1.2 SITE BACKGROUND	1
1.3 OBJECTIVES	1
1.4 SCOPE OF WORKS	1
1.5 LIMITATIONS	2
2 SITE RECONNAISSANCE	3
2.1 SITE DESCRIPTION	3
3 HISTORICAL POTENTIALLY CONTAMINATIVE LAND USES	5
3.1 ON-SITE HISTORY	5
3.2 OFF-SITE HISTORY	5
4 ENVIRONMENTAL SETTING	8
4.1 GEOLOGY	8
4.2 HYDROLOGY	9
4.3 HYDROGEOLOGY	9
4.4 PRELIMINARY HYDROGEOLOGICAL MODEL	9
4.5 MINERAL EXTRACTION	10
4.6 LANDFILLING AND INFILLED LAND	10
4.7 RADON	10
4.8 UNEXPLODED ORDNANCE RISK (UXO)	11
4.9 SENSITIVE LAND USES	11
4.10 CLIMATE CHANGE	11
5 REGULATORY CONSULTATION	12



5.1	REGULATORY INFORMATION	12
5.2	CORRESPONDENCE	15
6	CONCEPTUAL SITE MODEL (CSM)	16
6.1	INTRODUCTION	16
7	CONCLUSIONS AND RECOMMENDATIONS	19
7.1	ENVIRONMENTAL SETTING	19
7.2	POTENTIAL FOR GROUND CONTAMINATION	19
7.3	RECOMMENDATIONS	20

TABLES

Table 2-1 – Site Description	3
Table 3-1 – Onsite historical map review	5
Table 3-2 - Off-site potentially contaminative historical features within 250m of the Site.	5
Table 4-1 – Ground Conditions Summary	8
Table 4-2 – BGS Borehole Summaries	8
Table 4-3 – Mineral Extraction Records within 500m	10
Table 4-4 – Potentially Infilled Land	10
Table 5-1 - Regulatory Information within 500m	12
Table 6-1 – Onsite Conceptual site model	17
Table 6-2 – Off-site conceptual site model	18

APPENDICES

APPENDIX A - FIGURES

APPENDIX A.1 - WSP FIGURES

APPENDIX A.2 - 3RD PARTY FIGURES

APPENDIX B - LIMITATIONS



APPENDIX C - PHOTOGRAPHIC RECORD

APPENDIX D - ENVIROCHECK REPORT

APPENDIX E - BGS BOREHOLE LOGS

APPENDIX F - UXO ASSESSMENT

APPENDIX G - REGULATORY CORRESPONDANCE

APPENDIX G.1 - ENVIRONMENT AGENCY

APPENDIX H - LEGISLATIVE AND PLANNING FRAMEWORK



EXECUTIVE SUMMARY

WSP was instructed by Uxbridge Developments Limited (“the client”) to undertake a Preliminary Risk Assessment (PRA) at Wellington House, Cowley Road, Uxbridge UB8 2XW (“the Site”).

The Site currently comprises a four-storey concrete brick building, parking and a two-story annex building. The main building is currently utilised partially for office space and partially vacant. A secondary building is present within the redline, labelled as “The Engine”. This building is used for a commercial premise and is not thought to be in any redevelopment proposals. The Site is approximately 0.23 hectares in plan area.

The PRA has been undertaken to develop a preliminary conceptual site model identifying potential ground contamination risks, to evaluate the likely significant risks.

It should be noted that this executive summary does not form a standalone document and should be read in conjunction with the WSP Preliminary Risk Assessment (Ref: UK0037714.4975).

ENVIRONMENTAL SETTING

The ground profile at the Site is likely to comprise the Made Ground associated with the Sites previous and development. The superficial deposits underlying the Site are likely to comprise the Lynch Hill Gravel Member across the Site with the Taplow Gravel Member outcropping on the western boundary. The bedrock underlying the Site is the London Clay Formation beneath which is the Lambeth and White Chalk Subgroup.

The superficial deposits of the Taplow Gravel Member and Lynch Hill Gravel Member are both classified as Principal Aquifers. The London Clay Formation is classified as an Unproductive Stratum. The Lambeth Group and the White Chalk Subgroup are classified as a Secondary (A) Aquifer and Principal Aquifer, respectively.

Groundwater may be encountered within granular Made Ground if encountered. It is also likely that a shallow groundwater body may be encountered within the superficial deposits of the Taplow Gravel Member and the Lynch Hill Gravel Member. This groundwater has the potential to laterally migrate to surface water features as a potential base flow however, vertical migration is considered to be very limited due to the cohesive nature of the underlying London Clay Formation. A deeper groundwater body also is anticipated to be present within the Lambeth Group and White Chalk Subgroup however will not be in hydraulic continuity with any groundwater in the gravel formations due to the presence of the London Clay which will act as an Aquitard.

Fray’s River is located approximately 125m west of the Site (at its closest point). There are no surface water or groundwater abstractions located within 1km of the Site.

The Site is not located within an Environment Agency Source Protection Zone (SPZ). However, the Site is located within the Colne and Guc Nitrate Vulnerable Zone in relation to surface water. There are no other sites of sensitive land uses within 500m of the Site.

POTENTIAL FOR GROUND CONTAMINATION

WSP considers that the main contamination risk at the Site arises from the potential presence of asbestos within the building. There is the potential for contamination arising from Made Ground associated with the current development (office building, car park and 'engine' building), and the historical site use as residential housing. In addition, other potential undocumented sources of contamination may be present across the Site.

As no ground will be broken as part of the proposed works, there is limited potential for contamination arising from Made Ground or other contaminants associated with the current buildings and structures onsite and from any onto-site migration from the surrounding historic and current commercial and industrial land use.

In conclusion, the preliminary risk assessment indicates generally a **low** risk to human health and a **low** risk to controlled waters, there is also a **moderate** risk to construction workers during the building refurbishment due to the potential presence of asbestos. This is the risk based on the presumption that asbestos is present within the building and has yet to be removed.

RECOMMENDATIONS

WSP recommends the following is undertaken as part of the planning and design process for the Site:

- A review of the asbestos management plan is required to ensure an appropriate asbestos survey and asbestos management plan is completed for the building prior to refurbishment.

During the refurbishment works if ground is broken, WSP recommend that appropriate measures are undertaken by the contractor to mitigate the risk of contact with potentially contaminated ground.

It should be noted that this assessment has been carried out assuming that none, or very limited, intrusive groundworks are intended at this Site. If the proposed refurbishment alters in scope this assessment would not be appropriate.

1 INTRODUCTION AND OBJECTIVES

1.1 AUTHORISATION

WSP UK Ltd was instructed by Uxbridge Developments Limited (“the client”) to undertake a Preliminary Risk Assessment (PRA) at Wellington House, Cowley Road, Uxbridge UB8 2XW (“the Site”) as shown **Figure 1**, in **Appendix A.1**.

1.2 SITE BACKGROUND

The Site currently comprises a four-storey concrete brick building, parking and a two-story annex building. The main building is currently utilised partially for office space and partially vacant. A secondary building is present in the eastern area of the Site, labelled as “The Engine”. It is understood this building is used for a commercial premise and will not form part of the redevelopment proposals.

The purpose of the preliminary risk assessment (PRA) is to provide technical documents to support the permitted development rights to change from office to residential use through the prior approval process with regard to ground contamination. The Site and current building foundations will not change; therefore, no ground is expected to be broken. The Proposed scheme is shown on the drawings in **Appendix A.2**.

1.3 OBJECTIVES

The key objectives of this assessment are to:

- Develop a preliminary conceptual site model (CSM) to identify potential ground contamination risks associated with the Site; and
- Evaluate the likely significance of risks associated with potential ground contamination through a contaminant linkage assessment for the proposed residential end use.

1.4 SCOPE OF WORKS

The scope of works undertaken in this assessment comprised:

- A Site walkover of publicly accessible areas to document the current land use and Site setting;
- A review of Unexploded Ordinance (UXO) status of the Site;
- A review of publicly available historical maps and Site plans (where available) to identify former land uses and potential contaminative activities on and surrounding the Site;
- Informal enquiries with the Environment Agency (EA) and Contaminated Land Officer (CLO);
- A review of relevant publicly available information relating to hydrological features, hydrogeology, neighbouring land use, ecologically sensitive uses and geology in order to establish the environmental setting of the Site and sensitivity of the location;
- The purchase of a Landmark Envirocheck Report;
- Development of a preliminary conceptual site model via the source-pathway-receptor contaminant linkage approach; and,
- An outline assessment of environmental risks with respect to ground, groundwater and ground gas conditions associated with the proposed change of use of the Site.

This report has been prepared in general accordance with:

- Part 2A, Environmental Protection Act 1990;
- Environment Agency Land contamination: risk management (LCRM, 2020); and
- The National Planning Policy Framework.

The report contains British Geological Survey (BGS) and Environment Agency (EA) information.

The proposed scope of works will assist with design and facilitate any future planning condition discharge.

1.5 LIMITATIONS

This report is addressed to and may be relied upon by the client (**Uxbridge Developments**). It may not be relied upon or transferred to any other parties without the express agreement of WSP in writing. The report should be read and used in full. No responsibility will be accepted where this report is used, either in its entirety or in part, by any other party. WSP cannot be held liable for third party information.

The limitations of this assessment are attached in **Appendix B**.

This assessment has been carried out assuming that no, or very limited, intrusive groundworks are intended at this Site. If the proposed refurbishment alters in scope this assessment would not be appropriate.

2 SITE RECONNAISSANCE

2.1 SITE DESCRIPTION

The Site location is provided as **Figure 1** in **Appendix A.1** and a layout plan as **Figure 2** in **Appendix A.1**. A Site visit was carried out by WSP on 06 August 2024. Photographic records are included as **Appendix C**. **Figure 2** also shows the location of each photo taken during the Site visit and should be used in conjunction with **Appendix C**.

Table 2-1 provides information relating to the Proposed Scheme obtained from a review of Ordnance Survey (OS) mapping, MAGIC Map (DEFRA), online aerial photography, the walkover and relevant regulatory information contained within the Envirocheck Report (**Appendix D**). and relevant regulatory information contained within the Groundsure Report (**Appendix E**).

Table 2-1 – Site Description

Details	Description
Name and address of Site	Wellington House, Cowley Road, Uxbridge UB8 2XW
Grid reference	505426, 183848
Size	Approximately 0.23 hectares (ha)
Site description and current use	<p>The Site comprises a 4-storey brick building (Photo 1) that is currently partially used for office space (2nd floor) and partially vacant (Ground Floor (Photo 13 and 14), 1st floor (Photo 7 and 8) and 3rd floor (Photo 9 and 10). The building is labelled “Junction”. The Site is served by a reception area (Photo 5) where access can be gained to office rooms, a comms room (Photo 12), toilets and a staircase to gain access to other floors.</p> <p>The offices on the 3rd floor were in the early stages of refurbishment.</p> <p>The building is served by two lifts, with the lift plant room located on the 3rd floor (Photo 11).</p> <p>The Site is served by a car park to the rear (Photo 3) which contains a phone mast and switch room (Photo 4).</p> <p>A secondary building is present within the redline, labelled as “The Engine” (Photo 2). This building is used for a commercial premise and is not thought to be in any redevelopment proposals.</p> <p>Access to the main buildings switch room can be gained from the car park area (Photo 5).</p> <p>An electric water heater and electricity meters are located behind wooden doors with access gained from the car park area.</p>
Ground cover	The Site is covered by hardstanding.

Details	Description
Trees and invasive species	The Site is bounded by semi mature trees in the north and east.
Topography	The Site appears flat and ranges from 30 to 31m AOD west to east.
Bulk material storage	No bulk storage materials were noted onsite during the time of the walkover.
Polychlorinated biphenyls (PCBs)	A switch room was noted in the northeast corner of the main building within the Site.
Waste storage	No waste storage was noted onsite.
Asbestos containing materials (ACMs)	<p>No ACMs were noted during the walkover.</p> <p>An Asbestos Deterioration Review was completed by S₂ Partnership Ltd in June 2022 for the Junction and Engine room within Wellington House.</p> <p>The overall risk level was identified as Low with no significant asbestos safety issues identified.</p>
Nearby features	<p>North: Commercial and residential properties to include shopping centres. Uxbridge tube station noted 270m to the northeast.</p> <p>South: Salvation Army property adjacent beyond which is residential housing.</p> <p>East: Residential housing beyond which is a mix of commercial / residential properties.</p> <p>West: Garage (Kwik Fit) located 15m west and residential housing beyond which Fray's River (120m) / Grand Union Canal (445m) / Colne River (500m)</p>

3 HISTORICAL POTENTIALLY CONTAMINATIVE LAND USES

The history of the Site and local environs has been reviewed and determined (**Table 3-1** and **Table 3-2**) with reference to Ordnance Survey maps contained within the Envirocheck Report (Ref: 354713978_1_1) (Error! Reference source not found.).

3.1 ON-SITE HISTORY

Table 3-1 – Onsite historical map review

Date of Mapping	Scale	Feature
1868 to 1962	1:10,560 1:2,500	The Site comprises residential housing, associated private gardens in the north / western area of the Site and unnamed buildings in the central, southern and eastern areas of the Site. Mapping notes the buildings in the south to be a form of 'works'. The remaining description is not clear.
1972	1:2,500	The Site has been redeveloped with residential properties no longer noted.
1973	1:2,500	The Site has been redeveloped with buildings only remaining in the central southeastern area of the Site and new building redeveloped in the south. Building in the south noted as the 'Uxbridge Ex Services Club'.
1976	1:2,500	Area within buildings in the southeast noted at 'Wellington Yard'.
1987 to 2024	1:10,560 1:2,500	The Site has been redeveloped with previous buildings cleared. The new layout comprises two buildings – 'Wellington House' and 'Club'. The layout remains the same until present day.

3.2 OFF-SITE HISTORY

Table 3-2 - Off-site potentially contaminative historical features within 250m of the Site.

Name	Direction	Approx. Distance (m)	Scale	Years feature observed
Undeveloped land	NE	Adjacent	1:2,500	1881 to 1975
Electrical sub station				1975 to 1987
No longer present				1987 to present
Timber Yard	SW	20	1:2,500	1881 to 1896
Residential housing			1:10,000	1896 to 1972
Tyre and Battery Depot			1:10,560	1972 to 1978
Residential housing				1978 to present
Buildings	W	40	1:2,500	1881 to 1962
Works			1:10,000	1962 to 1978
			1:10,560	

Name	Direction	Approx. Distance (m)	Scale	Years feature observed
Depot, site walkover notes this is now a garage (Kwik fit)				1978 to present
Burial Ground	N	50	1:2,500 1:10,000 1:10,560	1881 to present
Station and 'goods shed' Dismantled Hillingdon road, Buildings developed including Blair House/Boundary house and associated car park Car park has been developed to comprise one building	E	80 to 200	1:2,500 1:10,000 1:10,560	1868 to 1972 1970 to 1972 1972 to 2006 2006 to present
Undeveloped land Buildings Electrical sub station No longer present, residential properties developed	SW	85	1:2,500	1881 to 1962 1962 to 1975 1975 to 1978 1978 to present
Undeveloped land Fire station No longer labelled Youth workshop, works and depots Charter Place	NE	150	1:2,500 1:10,000 1:10,560	1868 to 1914 1914 to 1973 1973 to 1975 1975 to 1988 1988 to present
Buildings and timber yard Grainge's Yard (four works with associated chimney) and Chequers yard (four works) Demolished Shopping centre	N	150 to 250	1:2,500 1:10,000 1:10,560	1868 to 1962 1962 to 1972 1972 to 1973 1973 to present
Gravel pit Gravel pit migrates north Gravel pit migrates east (residential houses to the west) Area comprises allotment gardens and undeveloped land Further residential housing built on the undeveloped land	S	150 to 250	1:2,500 1:10,000 1:10,560	1881 to 1896 1896 to 1914 1914 to 1934 1934 to 1962 1962 to 1973 1973 to present

Name	Direction	Approx. Distance (m)	Scale	Years feature observed
School built to the south of the residential houses				
Buildings Car park Electrical sub station	NW	190	1:2,500	1881 to 1962 1962 to 1973 1973 to present
Timber yard Buildings Demolished Blair House	E	200	1:2,500 1:10,000 1:10,560	1881 to 1886 1886 to 1962 1962 to 1973 1973 to present
Undeveloped agricultural land Buildings Works Demolished Boundary House	E	210	1:2,500 1:10,000 1:10,560	1881 to 1896 1896 to 1962 1962 to 1972 1972 to 1973 1973 to present
Buildings Iron works Works No longer labelled	W	220	1:2,500 1:10,000 1:10,560	1881 to 1896 1896 to 1962 1962 to 1970 1970 to present
Undeveloped land Electrical sub station	W	240	1:2,500	1881 to 1973 1973 to present
Undeveloped agricultural land Building Print works Works (expanded in 1972) Electrical substation added 1975 Demolished Commercial buildings	E	250	1:2,500 1:10,000 1:10,560	1868 to 1896 1896 to 1914 1914 to 1962 1962 to 1992 1992 to 2006 2006 to present

4 ENVIRONMENTAL SETTING

4.1 GEOLOGY

The British Geological Survey (BGS) Map Sheet 255 – Beaconsfield (1:50,000, 2005) has been reviewed. Details of the underlying geology is present in **Table 4-1** together with EA aquifer designations for the relevant geological units.

Table 4-1 – Ground Conditions Summary

Geological unit	Location on-site	Description	Aquifer designation
Taplow Gravel Member	Western Site	Sand and gravel	Principal Aquifer
Lynch Hill Gravel Member	Entire Site	Sand and gravel	Principal Aquifer
London Clay Formation	Entire Site	Clay, silt and sand	Unproductive Stratum
Lambeth Group	Entire Site	Clay, silt, sand and gravel	Secondary (A) Aquifer
White Chalk Subgroup	Entire Site	Chalk, calcareous mudstone and flint	Principal Aquifer

It is considered that Made Ground will be present across the entire Site, associated with the current development. Four publicly available BGS boreholes within 100m of the Site boundary have been reviewed. The depth and thickness of the strata encountered are summarised in **Table 4-2**. The borehole locations are shown on an annotated plan presented as **Figure 3 (Appendix A.1)**. The borehole logs reviewed are presented within **Appendix E**.

Table 4-2 – BGS Borehole Summaries

Geology	Depth to Base (m bgl*)	Typical Thickness (m)	Water Strikes (m bgl*)	General Description
Made Ground	2.00 to 2.50	2.00 to 2.50	1.80	Brown clayey silty sand and gravel. Gravel is fine to coarse gravel of flint, brink and concrete with occasional ash and clinker.
London Clay Formation	25.70 to 28.00	23.70 to 26.40	14.00 to 27.50	Stiff to very stiff greyish brown or dark brownish grey silty slightly sandy clay with occasional shell fragments.
White Chalk Subgroup	50.00 (not proven)	3.60 to 26.30 (not proven)	26.00	White or grey structureless chalk with a little fine to medium flint gravel and intact chalk fragments.

* metres below ground level

4.2 HYDROLOGY

The following significant surface water features are located within 1km of the Site:

- Fray's River located 125m west of the Site (at its closest point), noted to flow south.
- The Grand Union Canal is found 490m west of the Site.
- River Colne is found 500m west of the Site, noted to flow south.

The Site is not considered to be at risk of flooding from rivers or seas. The Sites western boundary is considered to be at a low risk (1000-year return) of flooding from surface water.

No surface water abstractions are located within 1km of the Site.

4.3 HYDROGEOLOGY

There are no groundwater abstractions within 1km of the Site.

The Site is not located within an Environment Agency Source Protection Zone (SPZ).

The BGS flood data indicates that the Site has potential for groundwater flooding to occur at the surface.

4.4 PRELIMINARY HYDROGEOLOGICAL MODEL

The ground profile at the Site is likely to comprise the Lynch Hill Gravel Member present across the entire Site underlain by the London Clay Formation. The London Clay in turn is underlain by the Lambeth Formation and the White Chalk Group. The Taplow Gravel Member is likely to outcrop in the west of the Site. Due to previous phases of development at the Site it is likely for Made Ground to underlie the entire Site.

The superficial deposits of the Taplow Gravel Member and Lynch Hill Gravel Member are both classified as Principal Aquifers. The London Clay Formation is classified as an Unproductive Stratum. The Lambeth Group and the White Chalk Subgroup are classified as a Secondary (A) Aquifer and Principal Aquifer, respectively.

Groundwater may be encountered within granular Made Ground if encountered. It is also likely that a shallow groundwater body may be encountered within the superficial deposits of the Taplow Gravel Member and the Lynch Hill Gravel Member. This groundwater has the potential to laterally migrate to surface water features as a potential base flow likely towards the west, however, vertical migration is considered to be very limited due to the cohesive nature of the underlying London Clay Formation.

A deeper groundwater body also is anticipated to be present within the Lambeth Group and White Chalk Sub-group however will not be in hydraulic continuity with any groundwater in the gravel formations due to the presence of the London Clay which will act as an Aquitard.

The BGS Hydrogeological map of the area between Cambridge and Maidenhead (Sheet 14: 1:100,000 – 1984) indicates that the regional groundwater resting in the chalk formation would be encountered approximately 10m with a flow direction towards the south/southeast.

4.5 MINERAL EXTRACTION

There are three mineral sites located within 500m of the Site, these are summarised within **Table 4-3**.

Table 4-3 – Mineral Extraction Records within 500m

Location	Name	Details	Status
214m south	Cowley Road Gravel Pits	Type: Opencast Commodity: Sand and gravel Ref: 79041	Ceased
224m southeast	Cowley Road Gravel Pits	Type: Opencast Commodity: Sand and gravel Ref: 79042	Ceased
291m south	Cowley Road Gravel Pits	Type: Opencast Commodity: Sand and gravel Ref: 19786	Ceased

4.6 LANDFILLING AND INFILLED LAND

There are no recorded current or historic landfills on-site, or within 500m of the Site.

No licensed waste management, transfer or treatment facilities are located within 500m of the Site.

There are three. areas of potentially infilled land within 500m of the Site, a summary is provided in

Table 4-4 – Potentially Infilled Land

Location	Use	Type
187m south	Unknown filled ground (pit, quarry etc.)	Non-water
200m southeast	Unknown filled ground (pit, quarry etc.)	Non-water
269m south	Unknown filled ground (pit, quarry etc.)	Non-water
430m north	Unknown filled ground (pond marsh, river, stream dock etc.)	Water

4.7 RADON

The BGS indicates that the Site is in a lower probability radon area (less than 1% of homes are estimated to be at or above the Action Level). No radon protection measures are necessary in the construction of new dwellings or extensions.

4.8 UNEXPLODED ORDNANCE RISK (UXO)

Publicly available bomb risk mapping supplied by Zetica is attached in **Appendix F**. The mapping indicates the Site is in a Moderate Risk area for Unexploded Ordnance (UXO) and rated as low on the London Bomb Risk scale. As no ground works are proposed during the development the risk going forward is Very Low. Should ground works in the development become proposed, additional risk assessment should be undertaken.

4.9 SENSITIVE LAND USES

The Site is located within the Colne and Guc Nitrate Vulnerable Zone in relation to surface water. There are no other sites of sensitive land uses within 500m of the Site.

4.10 CLIMATE CHANGE

4.10.1 FUTURE CLIMATE CHANGE UNDER TPC8.5 SCENARIO

Sea Level Rise / Flood Risk

The Site is currently located approximately 67km west of the North Sea. The Site is at an elevation of approximately 36m Above Ordnance Datum (m AOD).

Under TCP8.5 sea level along the North Sea and within London is expected to rise by 1.15m by 2100. Due to the distance from the Site and the Site's elevation, sea level rise is not expected to impact the Site.

Projected Changes to Groundwater Levels

The Site is located within the Lower Thames Gravels Groundwater body. The eFLAG project far-future (2050-2079) projects for groundwater recharge within this catchment report a 0.1mm per day decrease for the autumn months and 0.1mm per day increase for the winter months for this groundwater body. No change to current recharge is indicated for the spring or summer months. This indicates potential minor decreases in groundwater levels, during the autumn, relative to the current baseline but an increase in groundwater levels for winter.

Projected changes to Rainfall

The expected amount of rainfall for the Site to receive is down 10.4%, from current levels, between 2071-2100. This has the potential to cause less surface water runoff.

5 REGULATORY CONSULTATION

5.1 REGULATORY INFORMATION

Information relating to various regulatory controls has been taken from the Envirocheck Report, which is presented in Error! Reference source not found.. The potential for hazardous materials to impact upon the ground conditions, surface or groundwater on-site are summarised below within Table 5-1.

Table 5-1 - Regulatory Information within 500m

Environmental Data	Distance from Site (500m)	Details	Potential risk
Contaminated land register entries and notices	N/A	No entries were recorded within 500m of the Site.	No
Discharge Consents	335m south	Operator: Erostin Plc Discharge: Unknown into River Fray's Effective: 28/07/1989 Revoked: 08/11/1990	No – due to revocation date and downgradient
Local Authority Pollution Prevention and Controls	168m north	Bromptons of Windsor Street (PG6/46 Dry cleaning). Dated: 25/10/2007. Status: Permitted.	No – due to distance from Site
	428m east	Ariana Quality Dry Cleaners (PG6/46 Dry cleaning). Dated: not supplied. Status: Permitted.	No – due to distance from Site
	473m north	L H Jennings Coachworks Ltd (PG6/34 Respraying of road vehicles). Dated: not supplied. Status: Authorised	No – due to distance from Site
Integrated Pollution Controls	N/A	No entries were recorded within 500m of the Site.	No
Pollution Incidents to Controlled Waters	0-250m	Two Category 2 (significant incident) Pollutants: Chemical and sewage. Dates: 17/09/1992 to 22/09/1989. 11 no. Category 3 (minor incident) Pollutants: Oils, general and miscellaneous. Dates: 01/08/1989 to 08/06/1999.	No – due to age of incidents

Environmental Data	Distance from Site (500m)	Details	Potential risk
	250-500	One Category 2 (significant incident) Pollutant: Miscellaneous Date: 23/01/1992. 20 no. Category 3 (minor incident) Pollutants: Oils, miscellaneous, general and sewage. Dates: 25/04/1989 to 08/06/1999	No – due to age of incidents and distance from the Site.
Prosecutions Relating to Authorised Processes	331m east	Issue: Fly tipping mainly tree cuttings Hearing date: 10/05/2004. Verdict: Guilty (£150 fine)	No – due to age and impact
	485m northwest	Issue: Failure to comply with packaging waste regulations. Hearing date: 10/05/2004. Verdict: Guilty (£75,000 fine)	No – due to age of issue
Substantiated Pollution Incident Register	131m west	Pollutant: Oils and fuel. Water impact: Category 2 (significant) Air impact: Category 2 (significant) Land impact: Category 4 (no impact) Dated: 04/02/2018	No – dated and downgradient from site
Trade Directory Entries	On-site Active	No entries were recorded.	No
	On-site Inactive	Car painters and sprayers.	No – as no ground to be broken
	0-100m Active	Office furniture and equipment, tyre dealers, ironing and home laundry services.	Yes – due to proximity to the Site.
	0-100m Inactive	No entries were recorded.	No
	100-250m Active	Freight forwarders, garage services, car dealers, cabinet makers, t-shirts, printers, pet foods and animal feeds, water coolers and hospitals,	No – due to distance from the Site
	100-250m Inactive	Toys, games and sporting goods (manufactures), electrolysis, dry cleaners, freight forwarders, car dealers, car customisations and	No – due to status

Environmental Data	Distance from Site (500m)	Details	Potential risk
		conversions, fireplace and mantelpieces, soft drink manufacturers, oil companies, hardware, disability equipment manufacturers, furniture repairing and restoring and cleaning services,	
	250-500m Active	Perfume suppliers, dry cleaners timber preservation services, garage services, cleaning services (domestic), automation systems and equipment, stairlifts (manufacturers and installers), tile manufacturers, chemists' and pharmacists' suppliers and wholesalers, food products (manufacturers), car body repairs, marine equipment and supplies, commercial cleaning services, office furniture and equipment, electrical engineers.	
	250-500m Inactive	Photographic processors, mobile phone accessories and car kits, commercial cleaning services, garage services, printers, hospitals, electrical goods sales, freight forwarders, manufacturers and wholesalers, jewellery manufactures and repairers, pet foods and animal feeds, dry cleaners tile manufacturers, plastics (injection moulding), lighting manufacturers, electrical goods (servicing and repairs), copying and duplicating machines and supplies, fibre optics, carpet, curtain and upholstery cleaners, food products (manufacturers), electrical engineers, crane hire, sale and services, precision engineers, bus and coach operators and stations, t-shirts, road haulage services, generators (salles and services), car breakers and dismantlers, computer manufacturers, fireplaces and mantelpieces, spring manufacturers and distributors, tool design (manufacturers and makers), oil fuel distributors, pest and vermin control.	
Control of major accident hazards sites (COMAH)	N/A	No entries recorded within 500m of the Site.	No

Environmental Data	Distance from Site (500m)	Details	Potential risk
Registered radioactive substances	N/A	No entries recorded within 500m of the Site.	No
Notification of installations handling hazardous substances	N/A	No entries recorded within 500m of the Site.	No
Fuel station entries	N/A	No entries recorded within 500m of the Site.	No

5.2 CORRESPONDENCE

CONTAMINATED LAND OFFICER (CLO)

The CLO at Hillingdon Council was contacted on 06 August 2024. No response has yet been received. If pertinent information is found this report will be updated or the information will be sent as an addendum.

ENVIRONMENT AGENCY (EA)

The Environment Agency were contacted on 06 August 2024. A response was received on 16 August 2024. A summary is provided below with a copy of the response found in **Appendix G.1**.

- There are no current or historic landfill sites within 500m of the Site.
- There are no licensed abstractions onsite or within 500m of the Site.
- The EAs records show that the Site is within 500m of an area that was reviewed by the EA Groundwater and Contaminated Land team (reference number CL/03754 and CL/02515). These reviews were in response to a planning application. The EA advised for WSP to contact the local council who are likely to hold further details along with any remediation reports.
- Details contained within the 'Pollution Incidents' excel file have been added to **Table 5-1**.

6 CONCEPTUAL SITE MODEL (CSM)

6.1 INTRODUCTION

The preliminary CSM is based upon the environmental conditions of the Site as described in the previous sections.

The methods used within this assessment follow a risk-based approach with the potential environmental risk assessed qualitatively using the 'source-pathway-receptor' contaminant linkage concept introduced in the guidance documents (principally the EA's LCRM) on the practical implementation of the Environmental Protection Act 1990.

Environmental risk can be defined as the combination of the consequence of a harmful effect and the probability of its occurrence. The existence of a contaminant linkage is primarily dependant on Site usage and environmental conditions.

The environmental risk assessment has been carried out by identifying and evaluating the significance of the following:

- Potential Sources of Contamination: these include any actual or potentially contaminating materials and activities, located either on or in the vicinity of the Site;
- Potential Pathways for Contamination Migration: these are the routes or mechanisms by which contaminants may migrate from the source to the receptor; and
- Potential Receptors of Contamination: these include present or future land users, activities or persons at the Site.

The preliminary CSM was developed based on a residential end use. A summary of the applicable legislative and planning framework for the assessment is presented in **Appendix H**. The onsite preliminary CSM is presented in **Table 6-1**, and the off-site CSM in **Table 6-2**.

Table 6-1 – Onsite Conceptual site model

Potential Contaminant Linkage	Source	Potential Contaminants	Pathway	Receptor	Risk	Comment / Justification
PCL-1	Current and historical use as residential housing, office buildings and car parking.	A wide range of potential contaminant, depending on the source material, but may include asbestos, metals, free cyanide, sulphates, hydrocarbons, polyaromatic hydrocarbons (PAHs), volatile organic compounds (VOCs), semi-volatile organic compounds (SVOCs).	Inhalation of dust / fibres. Ground gas / vapour migration.	Human Health (current and future site users)	Low Risk (low likelihood)	The Site is predominantly composed of hardstanding. It is considered unlikely that a pollutant linkage pathway is present at the Site.
PLC-2				Human Health (construction works and future maintenance workers)	Low Risk (low likelihood)	There are no intrusive works due to take place; therefore, a low risk is posed to the Site from its historical and current use.
PLC-3			Inhalation of dust / fibres.	Human Health (adjacent site users)	Low Risk (low likelihood)	Areas surrounding the Site include nearby residential properties and general public spaces. There are no intrusive works due to take place; therefore, a low risk is posed to the Site from its historical and current use.
PLC-4			Runoff of contaminated surface water. Lateral migration with groundwater to surface water features (i.e., contribution via baseflow).	Surface water features (River Frays, Grand Union Canal, River Colne)	Low Risk (low likelihood)	There is the potential for any contamination to runoff into the surface water features located on the Site. However, this is considered limited due to the entire Site being comprising of hardstanding and that no groundworks are anticipated at the site.
PLC-5			Leaching of contaminant through the unsaturated zone and subsequent impact on groundwater. Vertical migration of leachable contaminants to underlying superficial aquifers	Groundwater Shallow groundwater within the superficial deposits of the Taplow Gravel Member and the Lynch Hill Gravel Member (Principal Aquifers) Deep groundwater within the Lambeth Group (Secondary (A) Aquifer) and White Chalk Subgroup (Principal Aquifer)	Low Risk (low likelihood)	There are no intrusive works due to take place; therefore, a low risk is posed to the Site from its historical and current use. There is a risk of potential contamination impacting the principal aquifers of the superficial deposits and potential for contamination of surface water features from lateral migration. Any potential impact to the deeper groundwater within the Secondary (A) Aquifer of the Lambeth Group or the principal aquifer of the White Chalk Subgroup is considered to be especially limited due to the cohesive nature of the overlying London Clay Formation (Unproductive Stratum)

PLC-6	Asbestos	Asbestos known to be present in the building	Inhalation of dust / fibres.	Human Health (construction works and future maintenance workers (if not all removed))	Moderate Risk (medium likelihood)	<p>The presence of Asbestos has been confirmed in the building.</p> <p>An Asbestos Deterioration Review was completed by S2 Partnership Ltd in June 2022 for the Junction and Engine room within Wellington House.</p> <p>An appropriate refurbishment / demolition survey would be required should this be removed by a licensed contractor.</p> <p>An asbestos management plan will be required.</p>
-------	----------	--	------------------------------	---	---	--

Table 6-2 – Off-site conceptual site model

Potential Contaminant Linkage	Source	Potential Contaminants	Pathway	Receptor	Risk	Comment / Justification
PCL-7	Surrounding historical land uses Agricultural land, gravel pit, metal works, print works, timber yards, joinery works, depots, factory, railway station, fire station.	A wide range of potential contaminant, depending on the source material, but may include asbestos, metals, free cyanide, sulphates, hydrocarbons, polyaromatic hydrocarbons (PAHs), volatile organic compounds (VOCs), semi-volatile organic compounds (SVOCs).	Ground gas / vapour migration	Human Health (future site users)	Low Risk (low likelihood)	The Site is predominantly composed of hardstanding. It is considered unlikely that a pollutant linkage pathway is present at the Site. There are no intrusive works due to take place; therefore, a low risk is posed to the Site from its historical and current use.
PLC-8	Surrounding current land uses Railway station, electrical sub stations, industrial estate, depots		Vertical and lateral leaching from impacted soil. Vertical and lateral migration from groundwater.	Groundwater Shallow groundwater within the superficial deposits of the Taplow Gravel Member (Secondary (A) Aquifer) and the Lyn Hill Gravel Member (Principal Aquifer) Deep groundwater within the White Chalk Subgroup (Principal Aquifer)	Low Risk (low likelihood)	It is not known if good environmental practices have been carried out within these areas. It is anticipated that the former industrial usage may have impacted the general water quality surrounding the Site over the years. However, there are no intrusive works due to take place; therefore, a low risk is posed to the Site from its historical and current use. Any potential impact to the principal aquifer of the White Chalk Subgroup is considered to be especially limited due to the cohesive nature of the overlying London Clay Formation (Unproductive Stratum)
PLC-8			Lateral migration within groundwater (i.e. contribution via baseflow)	Current below ground infrastructure and enclosed spaces / structures		

7 CONCLUSIONS AND RECOMMENDATIONS

Based on the findings of this preliminary assessment, WSP makes the following conclusions in the context of the proposed development of the Site to residential end use.

7.1 ENVIRONMENTAL SETTING

The ground profile at the Site is likely to comprise the Made Ground associated with the Sites previous and development. The superficial deposits underlying the Site are likely to comprise the Lynch Hill Gravel Member across the Site with the Taplow Gravel Member outcropping on the western boundary. The bedrock underlying the Site is the London Clay Formation beneath which is the Lambeth and White Chalk Subgroup.

The superficial deposits of the Taplow Gravel Member and Lynch Hill Gravel Member are both classified as Principal Aquifers. The London Clay Formation is classified as an Unproductive Stratum. The Lambeth Group and the White Chalk Subgroup are classified as a Secondary (A) Aquifer and Principal Aquifer, respectively.

Groundwater may be encountered within granular Made Ground if encountered. It is also likely that a shallow groundwater body may be encountered within the superficial deposits of the Taplow Gravel Member and the Lynch Hill Gravel Member. This groundwater has the potential to laterally migrate to surface water features as a potential base flow however, vertical migration is considered to be very limited due to the cohesive nature of the underlying London Clay Formation. A deeper groundwater body also is anticipated to be present within the Lambeth Group and White Chalk Subgroup however will not be in hydraulic continuity with any groundwater in the gravel formations due to the presence of the London Clay which will act as an Aquitard.

Fray's River is located approximately 125m west of the Site (at its closest point). There are no surface water or groundwater abstractions located within 1km of the Site.

The Site is not located within an Environment Agency Source Protection Zone (SPZ). However, the Site is located within the Colne and Guc Nitrate Vulnerable Zone in relation to surface water. There are no other sites of sensitive land uses within 500m of the Site.

7.2 POTENTIAL FOR GROUND CONTAMINATION

Potential onsite sources of contamination have been identified at the current Site associated with potential Made Ground for the Site's current development and historical use as residential housing / commercial properties.

Potential off-site sources of contamination include the surrounding current and historical industrial and commercial land uses including agricultural land, electrical sub stations, industrial estate, depots, metal works, print works, timber yards, joinery works, factory, fire station, current and former railway stations and historical mineral extraction.

Plausible contaminant linkages have been identified with respect to human health predominantly relating to potential inhalation of asbestos fibres and inhalation of / contact with ground gas / vapours. During and following the redevelopment of the Site receptors would include construction / maintenance workers and future site users (residents). As no ground will be broken as part of the proposed works, dermal contact, inhalation or ingestion of soils and dust is not considered to be a

plausible contaminant linkage, therefore this risk is avoided. The risk of contact with asbestos within the building remains.

As no ground will be broken as part of the proposed works, there is limited potential for contamination arising from Made Ground or other contaminants associated with the current buildings and structures onsite and from any onto-site migration from the surrounding historic and current commercial and industrial land use.

Under the proposed change development potential receptors were identified as:

- Current and future site users;
- Neighbouring site users;
- Construction and maintenance workers;
- Groundwater (if encountered) in granular Made Ground, Taplow Gravel Member, Lynch Hill Gravel Member and Weathered London Clay Formation;
- Fray's River, The Grand Union Canal, The River Colne;
- Site structures, particularly foundations, of existing buildings; and
- Water supply pipes.

WSP considers that the main contamination risk at the Site arises from the potential for ACMs to be present within the office building on-site. There is limited potential for contamination arising from Made Ground associated with the current development.

In conclusion, the preliminary risk assessment indicates generally a **low** risk to human health and a **low** risk to controlled waters, apart from a **moderate** risk to construction workers during the building refurbishment due to the presence of asbestos within the building.

7.3 RECOMMENDATIONS


WSP recommends the following is undertaken as part of the planning and design process for the Site:

- A review of the asbestos management plan is required to ensure an appropriate asbestos survey and asbestos management plan is completed for the building prior to refurbishment.

During the refurbishment works if ground is broken, WSP recommend that appropriate measures are undertaken by the contractor to mitigate the risk of contact with potentially contaminated ground.

Appendix A

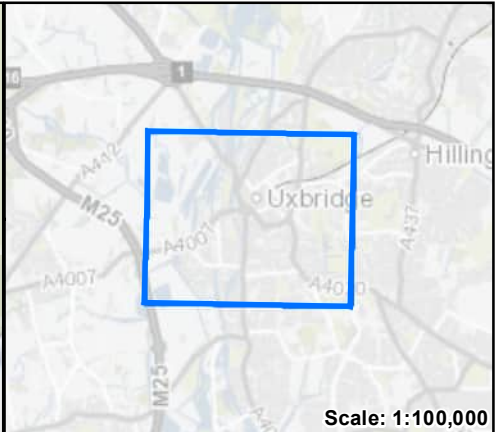
FIGURES



Appendix A.1

WSP FIGURES





Key

Site Boundary

CONTAINS OS DATA © CROWN COPYRIGHT [AND DATABASE RIGHT] [2021].

P01	PB	XH	AEM	09/08/2024

FIRST DRAFT ISSUE				
REVISION	DRAWN	CHECKED	APPROVED	DATE



PROJECT TITLE:

WELLINGTON HOUSE

DRAWING TITLE:

SITE LOCATION PLAN

CONFIDENTIALITY

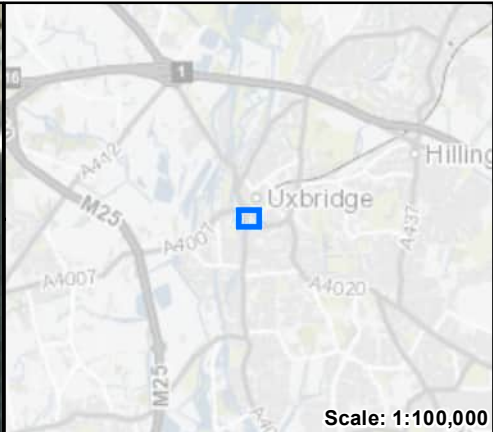
PUBLIC

DRAWN:	CHECKED:	APPROVED:	AUTHORISED:
PB	XH	AEM	AEM

SCALE @ A3 SIZE:	DATE:	REVISION:
1:8,000	09/08/2024	P01

DRAWING NUMBER:

FIGURE 1



- Key**
- Site Boundary
 - Ground Level
 - 1st Floor
 - 3rd Floor

CONTAINS OS DATA © CROWN COPYRIGHT [AND DATABASE RIGHT] [2021].

P01	PB	XH	AEM	09/08/2024

FIRST DRAFT ISSUE				
REVISION	DRAWN	CHECKED	APPROVED	DATE
DESCRIPTION				



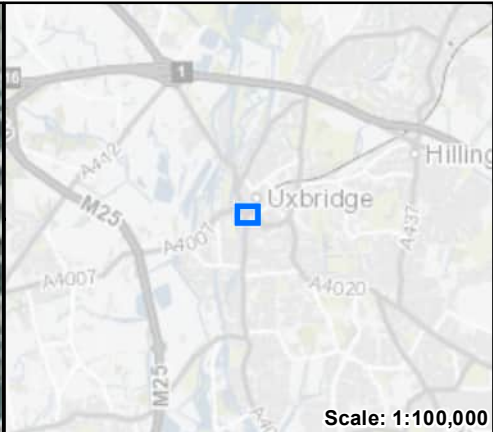
PROJECT TITLE:
WELLINGTON HOUSE

DRAWING TITLE:
SITE LAYOUT PLAN

CONFIDENTIALITY
PUBLIC

DRAWN: PB	CHECKED: XH	APPROVED: AEM	AUTHORISED: AEM
SCALE @ A3 SIZE: 1:800		DATE: 09/08/2024	REVISION: P01

DRAWING NUMBER:
FIGURE 2



- Key**
- Site Boundary
 - BGS Borehole

CONTAINS OS DATA © CROWN COPYRIGHT [AND DATABASE RIGHT] [2021].

P01	PB	XH	AEM	09/08/2024
FIRST DRAFT ISSUE				
REVISION	DRAWN	CHECKED	APPROVED	DATE
DESCRIPTION				



PROJECT TITLE:
WELLINGTON HOUSE

DRAWING TITLE:
BGS BOREHOLE PLAN

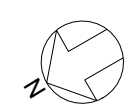
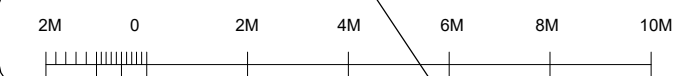
CONFIDENTIALITY PUBLIC			
DRAWN: PB	CHECKED: XH	APPROVED: AEM	AUTHORISED: AEM
SCALE @ A3 SIZE: 1:800		DATE: 09/08/2024	REVISION: P01
DRAWING NUMBER: FIGURE 3			

Appendix A.2

THIRD PARTY FIGURES



SITE PLAN
SCALE 1:150



Revision description	Date	Check	Rev
----------------------	------	-------	-----

 **STUDIO**
www.gf-studio.com
Unit 1 Office 7 - Hawthorn Business Park
165 Granville Road, London, NW2 2AZ
T: +44 (0) 208 1235320
E: info@gf-studio.com

Project
WELLINGTON HOUSE
4-10 COWLEY ROAD
UXBRIDGE, UB8 2XW

Drawing
PROPOSED SITE PLAN

Drawn RL	Date 19/08/2024	Scale 1:150 @A1
Job number 2403	Drawing number GA 01 99	Revision A

COPYRIGHT 2024 GF STUDIO LIMITED - ALL RIGHTS RESERVED



GROUND FLOOR
SCALE 1:75

2M 0 2M 4M 6M 8M 10M



Revision description	Date	Check	Rev
----------------------	------	-------	-----

			
www.gf-studio.com			
Unit 1 Office 7 - Hawthorn Business Park			
165 Granville Road, London, NW2 2AZ			
T: +44 (0) 208 1235320			
E: info@gf-studio.com			

Project	WELLINGTON HOUSE 4-10 COWLEY ROAD UXBRIDGE, UB8 2XW		
---------	---	--	--

Drawing	PROPOSED GROUND FLOOR PLAN		
---------	----------------------------	--	--

Drawn	Date	Scale
GO	19/08/2024	1:75 @A1
Job number	Drawing number	Revision
2403	GA 03 100	A

COPYRIGHT 2024 GF STUDIO LIMITED - ALL RIGHTS RESERVED



FIRST FLOOR
SCALE 1:75



Revision description	Date	Check	Rev
----------------------	------	-------	-----

STUDIO
www.gf-studio.com
Unit 1 Office 7 - Hawthorn Business Park
165 Granville Road, London, NW2 2AZ
T: +44 (0) 208 1235320
E: info@gf-studio.com

Project
WELLINGTON HOUSE
4-10 COWLEY ROAD
UXBRIDGE, UB8 2XW

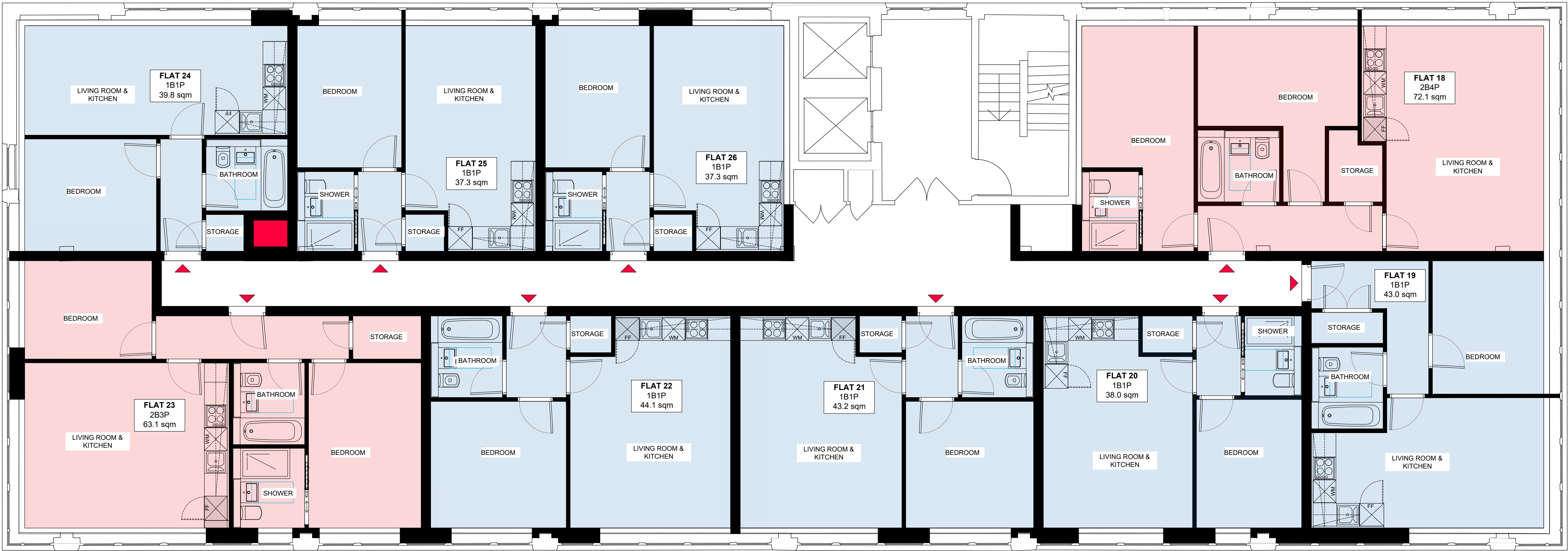
Drawing
PROPOSED FIRST FLOOR PLAN

Drawn GO	Date 19/08/2024	Scale 1:75 @A1
Job number 2403	Drawing number GA 03 101	Revision A

COPYRIGHT 2024 GF STUDIO LIMITED - ALL RIGHTS RESERVED

SECOND FLOOR

SCALE 1:75



Revision description	Date	Check	Rev
----------------------	------	-------	-----

 **STUDIO**
www.gf-studio.com
Unit 1 Office 7 - Hawthorn Business Park
165 Granville Road, London, NW2 2AZ
T: +44 (0) 208 1235320
E: info@gf-studio.com

Project
WELLINGTON HOUSE
4-10 COWLEY ROAD
UXBRIDGE, UB8 2XW

Drawing
PROPOSED SECOND FLOOR PLAN

Drawn GO	Date 19/08/2024	Scale 1:75 @A1
Job number 2403	Drawing number GA 03 102	Revision A

COPYRIGHT 2024 GF STUDIO LIMITED - ALL RIGHTS RESERVED



THIRD FLOOR
SCALE 1:75



Revision description	Date	Check	Rev
----------------------	------	-------	-----

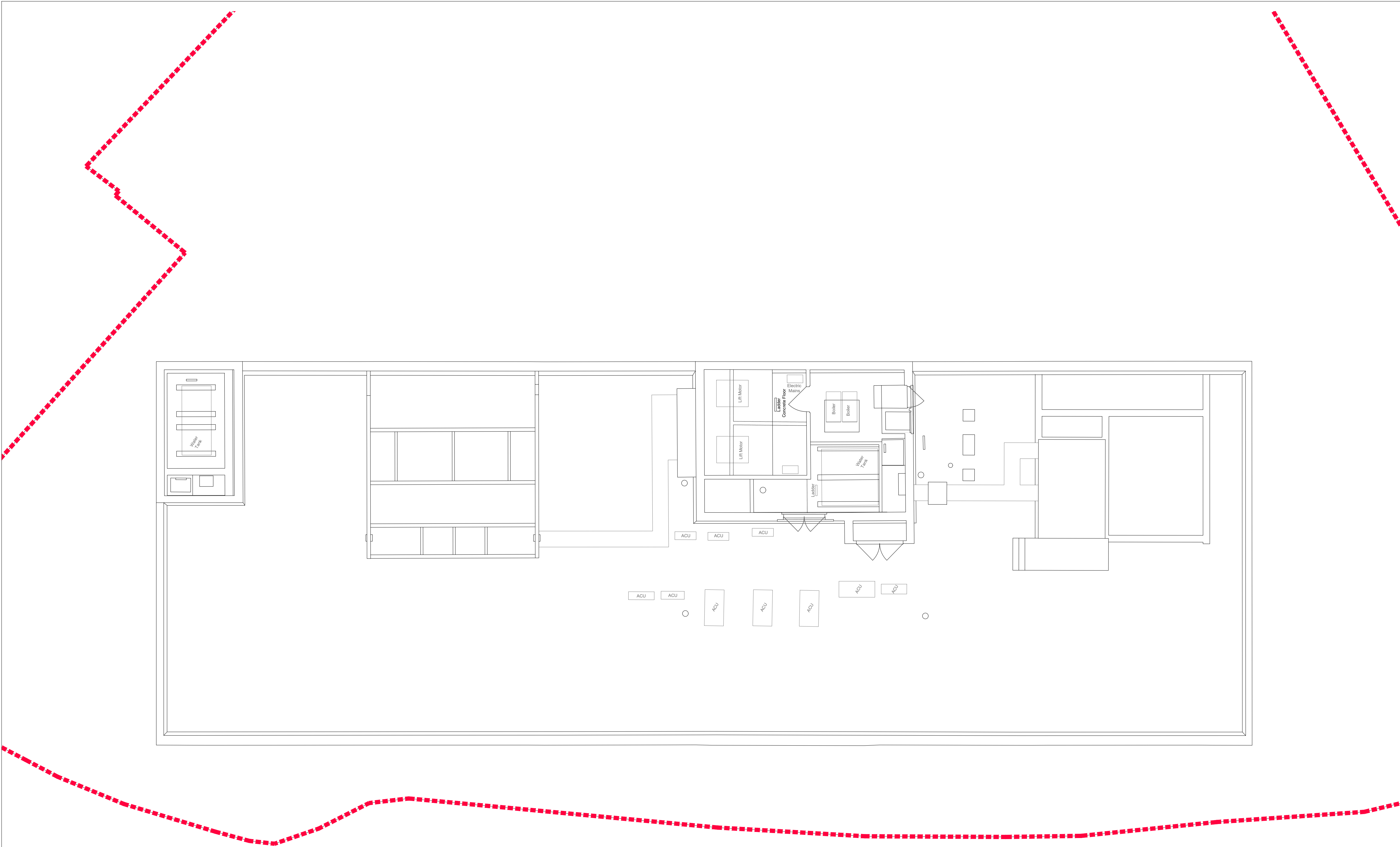
STUDIO
www.gf-studio.com
Unit 1 Office 7 - Hawthorn Business Park
165 Granville Road, London, NW2 2AZ
T: +44 (0) 208 1235320
E: info@gf-studio.com

Project
WELLINGTON HOUSE
4-10 COWLEY ROAD
UXBRIDGE, UB8 2XW

Drawing
PROPOSED THIRD FLOOR PLAN

Drawn	Date	Scale
GO	19/08/2024	1:75 @A1
Job number	Drawing number	Revision
2403	GA 03 103	A

COPYRIGHT 2024 GF STUDIO LIMITED - ALL RIGHTS RESERVED



ROOF PLAN
SCALE 1:75



Revision description	Date	Check	Rev
----------------------	------	-------	-----

 **STUDIO**
www.gf-studio.com
Unit 1 Office 7 - Hawthorn Business Park
165 Granville Road, London, NW2 2AZ
T: +44 (0) 208 1235320
E: info@gf-studio.com

Project
WELLINGTON HOUSE
4-10 COWLEY ROAD
UXBRIDGE, UB8 2XW

Drawing
PROPOSED ROOF PLAN

Drawn	Date	Scale
GO	19/08/2024	1:75 @A1
Job number	Drawing number	Revision
2403	GA 03 104	A

COPYRIGHT 2024 GF STUDIO LIMITED - ALL RIGHTS RESERVED

Existing Plant +52.43m

Existing Plant +51.22m

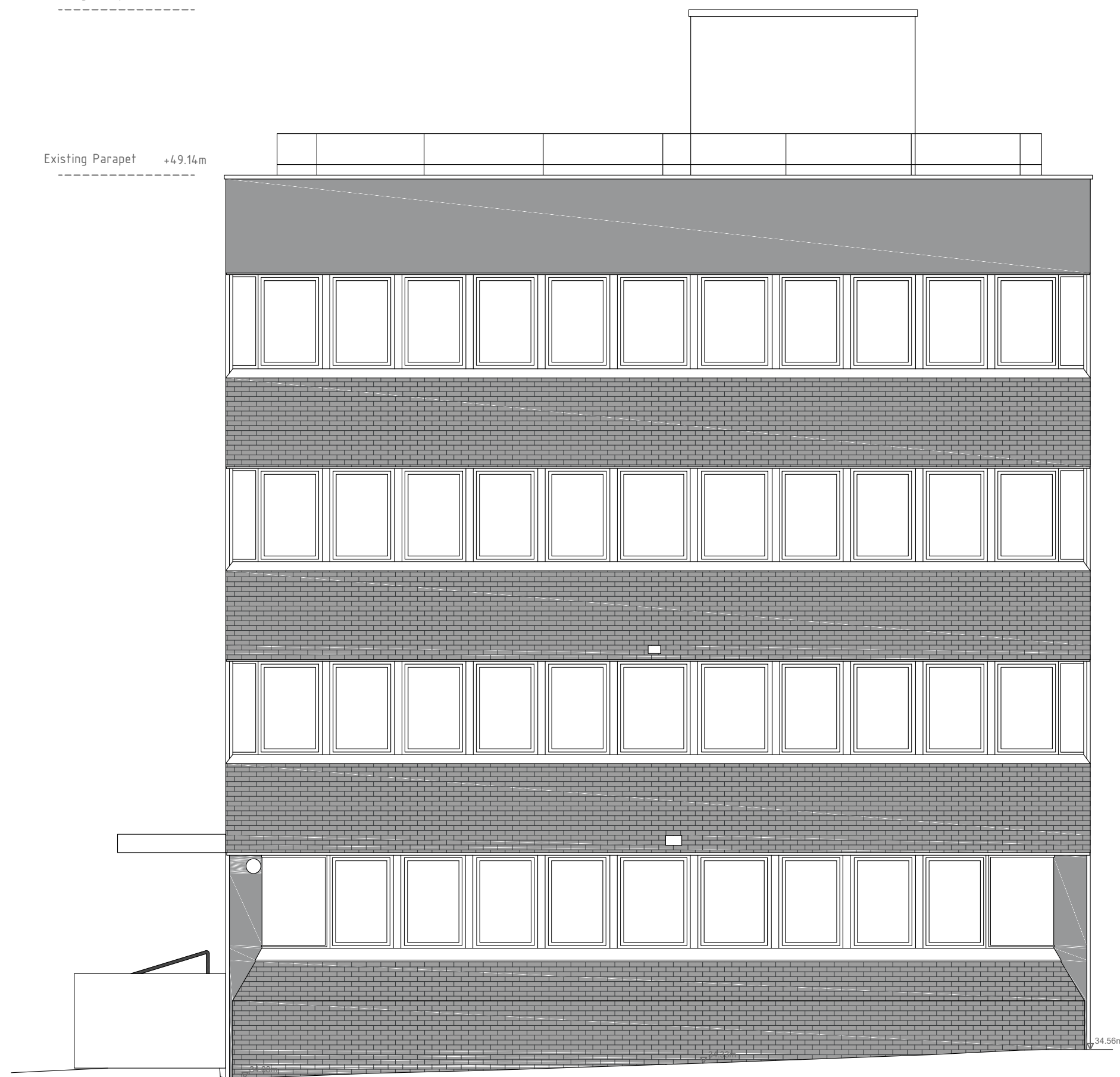
Existing Parapet +49.16m



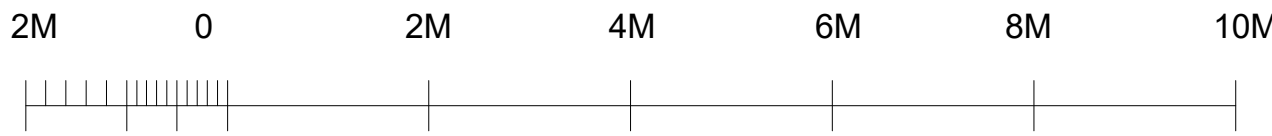
NORTH EAST ELEVATION
SCALE 1:75

Existing Parapet +52.43m

Existing Parapet +49.16m



NORTH WEST ELEVATION
SCALE 1:75



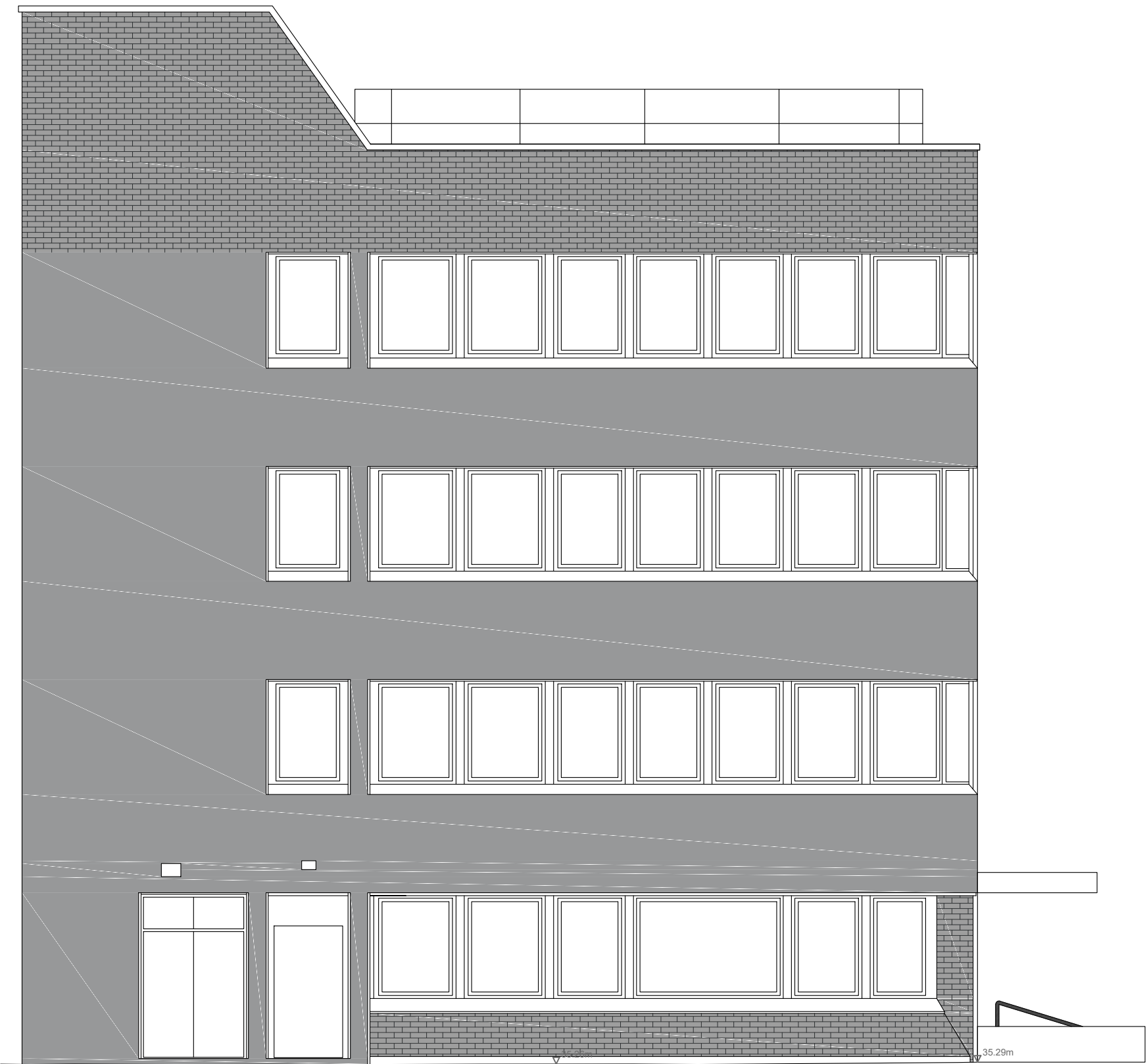
Revision description		Date	Check	Rev
<div><div><div></div><div>STUDIO</div></div><div>www.gf-studio.com Unit 1 Office 7 - Hawthorn Business Park 165 Granville Road, London, NW2 2AZ T: +44 (0) 208 1235320 E: info@gf-studio.com</div></div>				
Project WELLINGTON HOUSE 4-10 COWLEY ROAD UXBRIDGE, UB8 2XW				
Drawing PROPOSED NORTH EAST AND NORTH WEST ELEVATIONS				
Drawn RL	Date 19/08/2024	Scale 1:75 @A1		
Job number 2403	Drawing number GA 05 01	Revision A		
COPYRIGHT 2024 GF STUDIO LIMITED - ALL RIGHTS RESERVED				

Existing Plant +52.43m
Existing Plant +51.22m
Existing Parapet +49.14m

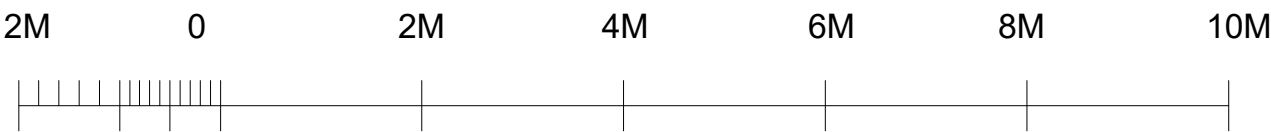


SOUTH WEST ELEVATION
SCALE 1:75

Existing Plant +51.22m
Existing Parapet +49.14m



SOUTH EAST ELEVATION
SCALE 1:75



Revision description	Date	Check	Rev
----------------------	------	-------	-----

STUDIO
www.gf-studio.com
Unit 1 Office 7 - Hawthorn Business Park
165 Granville Road, London, NW2 2AZ
T: +44 (0) 208 1235320
E: info@gf-studio.com

Project
WELLINGTON HOUSE
4-10 COWLEY ROAD
UXBRIDGE, UB8 2XW

Drawing
**PROPOSED SOUTH WEST AND
SOUTH EAST ELEVATIONS**

Drawn RL	Date 19/08/2024	Scale 1:75 @A1
Job number 2403	Drawing number GA 05 02	Revision A

COPYRIGHT 2024 GF STUDIO LIMITED - ALL RIGHTS RESERVED

Appendix B

LIMITATIONS





REPORT LIMITATIONS - GROUND RISK AND REMEDIATION

GENERAL

1. WSP UK Limited has prepared this report solely for the use of the Client and those parties with whom a warranty agreement has been executed, or with whom an assignment has been agreed and outlined in the body of the report.
2. Unless explicitly agreed otherwise, in writing, this report has been prepared under WSP UK Limited standard Terms and Conditions as included within our proposal to the Client.
3. Project specific appointment documents may be agreed at our discretion and a charge may be levied for both the time to review and finalise appointments documents and also for associated changes to the appointment terms. WSP UK Limited reserves the right to amend the fee should any changes to the appointment terms create an increase risk to WSP UK Limited.
4. The report needs to be considered in the light of the WSP UK Limited proposal and associated limitations of scope. The report needs to be read in full and isolated sections cannot be used without full reference to other elements of the report and any previous works referenced within the report.

PHASE 1 GEO ENVIRONMENTAL AND PRELIMINARY RISK ASSESSMENTS

Coverage: *This section covers reports with the following titles or combination of titles: phase 1; desk top study; geo environmental assessment; development appraisal; preliminary environmental risk assessment; constraints report; due diligence report; geotechnical development review; environmental statement; environmental chapter; project scope summary report (PSSR), program environmental impact report (PEIR), geotechnical development risk register; and, baseline environmental assessment.*

5. The works undertaken to prepare this report comprised a study of available and easily documented information from a variety of sources (including the Client), together with (where appropriate) a brief walk over inspection of the Site and correspondence with relevant authorities and other interested parties. Due to the short timescales associated with these projects responses may not have been received from all parties. WSP UK Limited cannot be held responsible for any disclosures that are provided post production of our report and will not automatically update our report.
6. The opinions given in this report have been dictated by the finite data on which they are based and are relevant only for the purpose for which the report was commissioned. The information reviewed should not be considered exhaustive and has been accepted in good faith as providing true and representative data pertaining to site conditions. Should additional information become available which may affect the opinions expressed in this report, WSP UK Limited reserves the right to review such information and, if warranted, to modify the opinions accordingly.
7. It should be noted that any risks identified in this report are perceived risks based on the information reviewed. Actual risks can only be assessed following intrusive investigations of the site.
8. WSP UK Limited does not warrant work / data undertaken / provided by others.

INTRUSIVE INVESTIGATION REPORTS

Coverage: *The following report titles (or combination) may cover this category of work: geo environmental site investigation; geotechnical assessment; GIR (Ground Investigation reports); preliminary environmental and geotechnical risk assessment; and, geotechnical risk register.*



REPORT LIMITATIONS - GROUND RISK AND REMEDIATION

9. The investigation has been undertaken to provide information concerning either:
 - i. The type and degree of contamination present at the site in order to allow a generic quantitative risk assessment to be undertaken; or
 - ii. Information on the soil properties present at the site to allow for geotechnical development constraints to be considered.
10. The scope of the investigation was selected on the basis of the specific development and land use scenario proposed by the Client and may be inappropriate to another form of development or scheme. If the development layout was not known at the time of the investigation the report findings may need revisiting once the development layout is confirmed.
11. For contamination purposes, the objectives of the investigation are limited to establishing the risks associated with potential contamination sources with the potential to cause harm to human health, building materials, the environment (including adjacent land), or controlled waters.
12. For geotechnical investigations the purpose is to broadly consider potential development constraints associated with the physical property of the soils underlying the site within the context of the proposed future or continued use of the site, as stated within the report.
13. The amount of exploratory work, soil property testing and chemical testing undertaken has necessarily been restricted by various factors which may include accessibility, the presence of services; existing buildings; current site usage or short timescales. The exploratory holes completed assess only a small percentage of the area in relation to the overall size of the Site, and as such can only provide a general indication of conditions.
14. The number of sampling points and the methods of sampling and testing do not preclude the possible existence of contamination where concentrations may be significantly higher than those actually encountered or ground conditions that vary from those identified. In addition, there may be exceptional ground conditions elsewhere on the site which have not been disclosed by this investigation and which have therefore not been taken into account in this report.
15. The inspection, testing and monitoring records relate specifically to the investigation points and the timeframe that the works were undertaken. They will also be limited by the techniques employed. As part of this assessment, WSP UK Limited has used reasonable skill and care to extrapolate conditions between these points based upon assumptions to develop our interpretation and conclusions. The assumption made in forming our conclusions is that the ground and groundwater conditions (both chemically and physically) are the same as have been encountered during the works undertaken at the specific points of investigation. Conditions can change between investigation points and these interpretations should be considered indicative.
16. The risk assessment and opinions provided are based on currently available guidance relating to acceptable contamination concentrations; no liability can be accepted for the retrospective effects of any future changes or amendments to these values. Specific assumptions associated with the WSP UK Limited risk assessment process have been outlined within the body or associated appendix of the report.
17. Additional investigations may be required in order to satisfy relevant planning conditions or to resolve any engineering and environmental issues.
18. Where soil contamination concentrations recorded as part of this investigation are used for commentary on potential waste classification of soils for disposal purposes, these should be classed as indicative only. Due consideration should be given to the variability of contaminant concentrations taken from targeted samples versus bulk excavated soils and the potential variability of contaminant concentrations between sampling locations. Where major waste disposal operations are considered, targeted waste classification investigations should be designed.
19. The results of the asbestos testing are factually reported and interpretation given as to how this relates to the previous use of the site, the types of ground encountered and site conceptualisation. This does not however constitute a formal asbestos assessment. These results should be treated cautiously and should not be relied



REPORT LIMITATIONS - GROUND RISK AND REMEDIATION

upon to provide detailed and representative information on the delineation, type and extent of bulk ACMs and / or trace loose asbestos fibres within the soil matrix at the site.

20. If costs have been included in relation to additional site works, and / or site remediation works these must be considered as indicative only and must be confirmed by a qualified quantity surveyor.

EUROCODE 7: GEOTECHNICAL DESIGN

21. On 1st April 2010, BS EN 1997-1:2004 (Eurocode 7: Geotechnical Design – Part 1) became the mandatory baseline standard for geotechnical ground investigations.
22. In terms of geotechnical design for foundations, slopes, retaining walls and earthworks, EC7 sets guidance on design procedures including specific guidance on the numbers and spacings of boreholes for geotechnical design, there are limits to methods of ground investigation and the quality of data obtained and there are also prescriptive methods of assessing soil strengths and methods of design. Unless otherwise explicitly stated, the work has not been undertaken in accordance with EC7. A standard geotechnical interpretative report will not meet the requirements of the Geotechnical Design Report (GDR) under Eurocode 7. The GDR can only be prepared following confirmation of all structural loads and serviceability requirements. The report is likely to represent a Ground Investigation Report (GIR) under the Eurocode 7 guidance.

DETAILED QUANTITATIVE RISK ASSESSMENTS AND REMEDIAL STRATEGY REPORTS

23. These reports build upon previous report versions and associated notes. The scope of the investigation, further testing and monitoring and associated risk assessments were selected on the basis of the specific development and land use scenario proposed by the Client and may not be appropriate to another form of development or scheme layout. The risk assessment and opinions provided are based on currently available approaches in the generation of Site Specific Assessment Criteria relating to contamination concentrations and are not considered to represent a risk in a specific land use scenario to a specific receptor. No liability can be accepted for the retrospective effects of any future changes or amendments to these values, associated models or associated guidance.
24. The outputs of the Detailed Quantitative Risk Assessments are based upon WSP UK Limited manipulation of standard risk assessment models. These are our interpretation of the risk assessment criteria.
25. Prior to adoption on site they will need discussing and agreeing with the Regulatory Authorities prior to adoption on site. The regulatory discussion and engagement process may result in an alternative interpretation being determined and agreed. The process and timescales associated with the Regulatory Authority engagement are not within the control of WSP UK Limited. All costs and programmes presented as a result of this process should be validated by a quantity surveyor and should be presumed to be indicative.

GEOTECHNICAL DESIGN REPORT (GDR)

26. The GDR can only be prepared following confirmation of all structural loads and serviceability requirements. All the relevant information needs to be provided to allow for a GDR to be produced.

MONITORING (INCLUDING REMEDIATION MONITORING REPORTS)

27. These reports are factual in nature and comprise monitoring, normally groundwater and ground gas and data provided by contractors as part of an earthworks or remedial works.
28. The data is presented and will be compared with assessment criteria.

Appendix C

PHOTOGRAPHIC RECORD






Photo 1: Wellington House



Photo 2: Secondary building within redline



Photo 3: Car Park to rear of Wellington House



Photo 4: Phone Mast and its switch house.



Photo 5: Rear of building and entrance to switch room

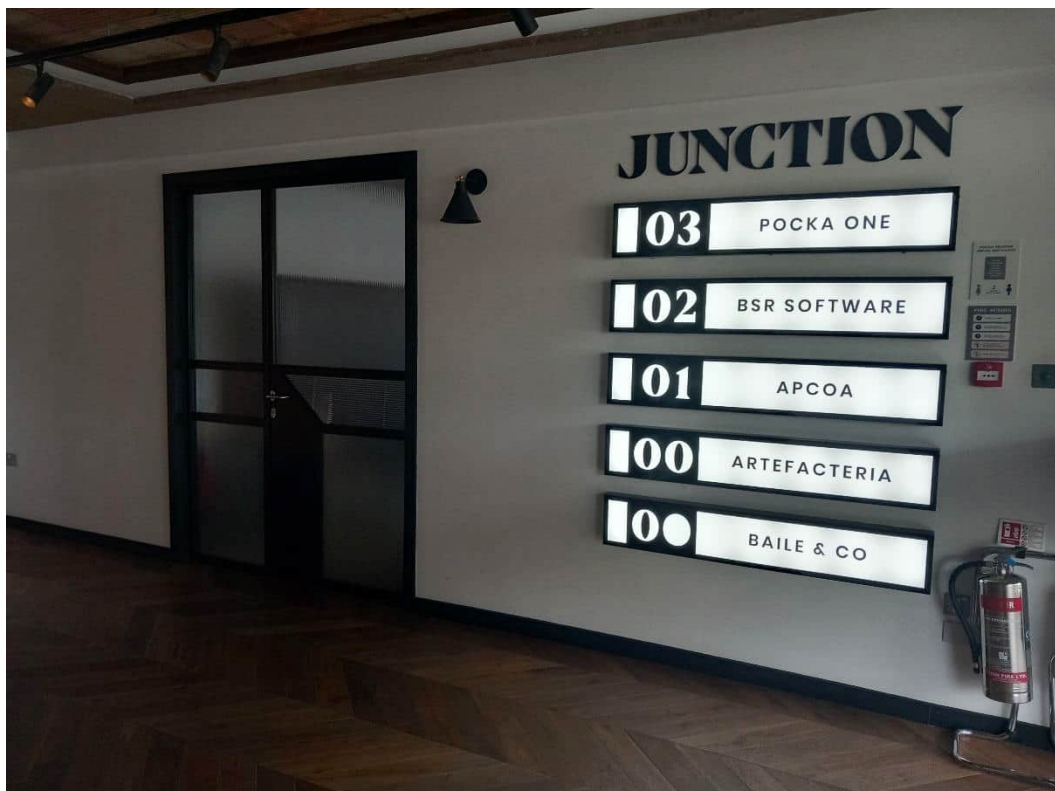


Photo 6: Reception Area ground floor



Photo 7: Former Office space, 1st floor



Photo 8: Former Office space, 1st floor



Photo 9: Former Office space and preliminary refurbishment works, 3rd floor



Photo 10: Former Office space and preliminary refurbishment works, 3rd floor



Photo 11: Lift plant room, 3rd floor




Photo 12: Comms room, ground floor



Photo 13: Office space, ground floor





Photo 14: Office space, ground floor

Appendix D

ENVIROCHECK REPORT





Envirocheck[®] Report:

Datasheet

Order Details:

Order Number:

354713978_1_1

Customer Reference:

UK0037714.8975.L01

National Grid Reference:

505420, 183850

Slice:

A

Site Area (Ha):

0.23

Search Buffer (m):

1000

Site Details:

Wellington House

Cowley Road

Uxbridge

UB8 2XW

Client Details:

MR M Wheeler

WSP UK Ltd

Unit 9 The Chase

John Tate Road

Foxholes Business Park

Hertford

SG13 7NN

Report Section	Page Number
Summary	-
Agency & Hydrological	1
Waste	46
Hazardous Substances	48
Geological	49
Industrial Land Use	56
Sensitive Land Use	100
Data Currency	101
Data Suppliers	108
Useful Contacts	109

Introduction

The Environment Act 1995 has made site sensitivity a key issue, as the legislation pays as much attention to the pathways by which contamination could spread, and to the vulnerable targets of contamination, as it does the potential sources of contamination. For this reason, Landmark's Site Sensitivity maps and Datasheet(s) place great emphasis on statutory data provided by the Environment Agency/Natural Resources Wales and the Scottish Environment Protection Agency; it also incorporates data from Natural England (and the Scottish and Welsh equivalents) and Local Authorities; and highlights hydrogeological features required by environmental and geotechnical consultants. It does not include any information concerning past uses of land. The datasheet is produced by querying the Landmark database to a distance defined by the client from a site boundary provided by the client. In this datasheet the National Grid References (NGRs) are rounded to the nearest 10m in accordance with Landmark's agreements with a number of Data Suppliers.

Copyright Notice

© Landmark Information Group Limited 2024. The Copyright on the information and data and its format as contained in this Envirocheck® Report ("Report") is the property of Landmark Information Group Limited ("Landmark") and several other Data Providers, including (but not limited to) Ordnance Survey, British Geological Survey, the Environment Agency/Natural Resources Wales and Natural England, and must not be reproduced in whole or in part by photocopying or any other method. The Report is supplied under Landmark's Terms and Conditions accepted by the Customer. A copy of Landmark's Terms and Conditions can be found with the Index Map for this report. Additional copies of the Report may be obtained from Landmark, subject to Landmark's charges in force from time to time. The Copyright, design rights and any other intellectual rights shall remain the exclusive property of Landmark and /or other Data providers, whose Copyright material has been included in this Report. © Environment Agency & United Kingdom Research and Innovation 2024. © Natural Resources Wales & United Kingdom Research and Innovation 2024.

Natural England Copyright Notice

Site of Special Scientific Interest, National Nature Reserve, Ramsar, Special Protection Area, Special Conservation Area, Marine Nature Reserve data (derived from Ordnance Survey 1:10000 raster) is provided by, and used with the permission of, Natural England who retain the copyright and Intellectual Property Rights for the data.

Scottish Natural Heritage Copyright

Contains SNH information licensed under the Open Government Licence v3.0.

Ove Arup Copyright Notice

The Mining Instability data was obtained on licence from Ove Arup & Partners Limited (for further information, contact mining.review@arup.com). No reproduction or further use of such Data is to be made without the prior written consent of Ove Arup & Partners Limited. The supplied Mining Instability data is derived from publicly available records and other third party sources and neither Ove Arup & Partners nor Landmark warrant the accuracy or completeness of such information or data.

Stantec Copyright Notice

The cavity data presented has been extracted from the PBA (now Stantec UK Ltd) enhanced version of the original DEFRA national cavity databases. Stantec UK Ltd retain the copyright & intellectual property rights in the data. Whilst all reasonable efforts are made to check that the information contained in the cavity databases is accurate we do not warrant that the data is complete or error free. The information is based upon our own researches and those collated from a number of external sources and is continually being augmented and updated by Stantec UK Ltd. In no event shall Stantec UK Ltd or Landmark be liable for any loss or damage including, without limitation, indirect or consequential loss or damage arising from the use of this data.

Radon Potential dataset Copyright Notice

Information supplied from a joint dataset compiled by The British Geological Survey and Public Health England.

Natural Resources Wales Copyright Notice

Contains Natural Resources Wales information © Natural Resources Wales and Database Right. All rights Reserved. Contains Ordnance Survey Data. Ordnance Survey Licence number 100019741. Crown Copyright and Database Right. Contains Natural Resources Wales information © Natural Resources Wales and Database Right. All rights Reserved. Some features of this information are based on digital spatial data licensed from the Centre for Ecology & Hydrology © NERC (CEH). Defra, Met Office and DARD Rivers Agency © Crown copyright. © Cranfield University. © James Hutton Institute. Contains OS data © Crown copyright and database right 2024. Land & Property Services © Crown copyright and database right.

Report Version v53.0

Data Type	Page Number	On Site	0 to 250m	251 to 500m	501 to 1000m (*up to 2000m)
Agency & Hydrological					
BGS Groundwater Flooding Susceptibility	pg 1	Yes	Yes	Yes	n/a
Contaminated Land Register Entries and Notices					
Discharge Consents	pg 1			1	34
Prosecutions Relating to Controlled Waters			n/a	n/a	n/a
Enforcement and Prohibition Notices					
Integrated Pollution Controls					
Integrated Pollution Prevention And Control	pg 10				1
Local Authority Integrated Pollution Prevention And Control					
Local Authority Pollution Prevention and Controls	pg 10		1	2	10
Local Authority Pollution Prevention and Control Enforcements					
Nearest Surface Water Feature	pg 12		Yes		
Pollution Incidents to Controlled Waters	pg 12		13	21	35
Prosecutions Relating to Authorised Processes	pg 24			2	
Registered Radioactive Substances					
River Quality	pg 24		1	1	4
River Quality Biology Sampling Points	pg 25				1
River Quality Chemistry Sampling Points					
Substantiated Pollution Incident Register	pg 25		1		
Water Abstractions	pg 25				(*38)
Water Industry Act Referrals	pg 34				2
Groundwater Vulnerability Map	pg 35	Yes	n/a	n/a	n/a
Groundwater Vulnerability - Soluble Rock Risk			n/a	n/a	n/a
Groundwater Vulnerability - Local Information		1	n/a	n/a	n/a
Bedrock Aquifer Designations	pg 35	Yes	n/a	n/a	n/a
Superficial Aquifer Designations	pg 35	Yes	n/a	n/a	n/a
Source Protection Zones					
Extreme Flooding from Rivers or Sea without Defences	pg 35		Yes	n/a	n/a
Flooding from Rivers or Sea without Defences	pg 35		Yes	n/a	n/a
Areas Benefiting from Flood Defences	pg 35		Yes	n/a	n/a
Flood Water Storage Areas				n/a	n/a
Flood Defences	pg 35		Yes	n/a	n/a
OS Water Network Lines	pg 35		1	4	81

Data Type	Page Number	On Site	0 to 250m	251 to 500m	501 to 1000m (*up to 2000m)
Waste					
BGS Recorded Landfill Sites	pg 46				1
Historical Landfill Sites	pg 46				1
Integrated Pollution Control Registered Waste Sites					
Licensed Waste Management Facilities (Landfill Boundaries)					
Licensed Waste Management Facilities (Locations)					
Local Authority Landfill Coverage		1	n/a	n/a	n/a
Local Authority Recorded Landfill Sites	pg 46				1
Potentially Infilled Land (Non-Water)	pg 46		2	1	4
Potentially Infilled Land (Water)	pg 47			1	1
Registered Landfill Sites					
Registered Waste Transfer Sites					
Registered Waste Treatment or Disposal Sites					
Hazardous Substances					
Control of Major Accident Hazards Sites (COMAH)					
Explosive Sites					
Notification of Installations Handling Hazardous Substances (NIHHS)					
Planning Hazardous Substance Consents	pg 48				1
Planning Hazardous Substance Enforcements					

Data Type	Page Number	On Site	0 to 250m	251 to 500m	501 to 1000m (*up to 2000m)
Geological					
BGS 1:625,000 Solid Geology	pg 49	Yes	n/a	n/a	n/a
BGS Estimated Soil Chemistry	pg 49	Yes	Yes	Yes	Yes
BGS Recorded Mineral Sites	pg 50		2	1	3
BGS Urban Soil Chemistry	pg 51		Yes	Yes	Yes
BGS Urban Soil Chemistry Averages	pg 54	Yes			
CBSCB Compensation District			n/a	n/a	n/a
Coal Mining Affected Areas			n/a	n/a	n/a
Mining Instability			n/a	n/a	n/a
Man-Made Mining Cavities					
Natural Cavities					
Non Coal Mining Areas of Great Britain	pg 54	Yes		n/a	n/a
Potential for Collapsible Ground Stability Hazards	pg 54	Yes		n/a	n/a
Potential for Compressible Ground Stability Hazards	pg 54		Yes	n/a	n/a
Potential for Ground Dissolution Stability Hazards				n/a	n/a
Potential for Landslide Ground Stability Hazards	pg 54	Yes		n/a	n/a
Potential for Running Sand Ground Stability Hazards	pg 54	Yes	Yes	n/a	n/a
Potential for Shrinking or Swelling Clay Ground Stability Hazards	pg 54		Yes	n/a	n/a
Radon Potential - Radon Affected Areas			n/a	n/a	n/a
Radon Potential - Radon Protection Measures			n/a	n/a	n/a
Industrial Land Use					
Contemporary Trade Directory Entries	pg 56	1	29	74	224
Fuel Station Entries	pg 85				1
Points of Interest - Commercial Services	pg 85		6	10	50
Points of Interest - Education and Health					
Points of Interest - Manufacturing and Production	pg 90		5	24	32
Points of Interest - Public Infrastructure	pg 95		2	6	20
Points of Interest - Recreational and Environmental	pg 98		1	3	12
Gas Pipelines					
Underground Electrical Cables	pg 99				5

Data Type	Page Number	On Site	0 to 250m	251 to 500m	501 to 1000m (*up to 2000m)
Sensitive Land Use					
Ancient Woodland					
Areas of Adopted Green Belt	pg 100				6
Areas of Unadopted Green Belt					
Areas of Outstanding Natural Beauty					
Environmentally Sensitive Areas					
Forest Parks					
Local Nature Reserves					
Marine Nature Reserves					
National Nature Reserves					
National Parks					
Nitrate Sensitive Areas					
Nitrate Vulnerable Zones	pg 100	1			
Ramsar Sites					
Sites of Special Scientific Interest					
Special Areas of Conservation					
Special Protection Areas					
World Heritage Sites					

Map ID	Details	Quadrant Reference (Compass Direction)	Estimated Distance From Site	Contact	NGR
	BGS Groundwater Flooding Susceptibility Flooding Type: Potential for Groundwater Flooding to Occur at Surface	A13SW (N)	0	1	505424 183848
	BGS Groundwater Flooding Susceptibility Flooding Type: Potential for Groundwater Flooding of Property Situated Below Ground Level	A13NE (NE)	31	1	505450 183900
	BGS Groundwater Flooding Susceptibility Flooding Type: Potential for Groundwater Flooding of Property Situated Below Ground Level	A13NE (N)	117	1	505450 184000
	BGS Groundwater Flooding Susceptibility Flooding Type: Limited Potential for Groundwater Flooding to Occur	A13NE (N)	181	1	505500 184050
	BGS Groundwater Flooding Susceptibility Flooding Type: Potential for Groundwater Flooding of Property Situated Below Ground Level	A13NE (E)	205	1	505650 183900
	BGS Groundwater Flooding Susceptibility Flooding Type: Limited Potential for Groundwater Flooding to Occur	A13NE (E)	301	1	505750 183900
	BGS Groundwater Flooding Susceptibility Flooding Type: Potential for Groundwater Flooding to Occur at Surface	A13SE (SE)	303	1	505650 183600
	BGS Groundwater Flooding Susceptibility Flooding Type: Limited Potential for Groundwater Flooding to Occur	A13NE (NE)	318	1	505600 184150
	BGS Groundwater Flooding Susceptibility Flooding Type: Limited Potential for Groundwater Flooding to Occur	A14SW (E)	344	1	505800 183850
	BGS Groundwater Flooding Susceptibility Flooding Type: Potential for Groundwater Flooding of Property Situated Below Ground Level	A14SW (E)	395	1	505850 183800
	BGS Groundwater Flooding Susceptibility Flooding Type: Potential for Groundwater Flooding to Occur at Surface	A12SE (W)	397	1	505000 183848
	BGS Groundwater Flooding Susceptibility Flooding Type: Potential for Groundwater Flooding to Occur at Surface	A8NE (SE)	429	1	505650 183450
	BGS Groundwater Flooding Susceptibility Flooding Type: Potential for Groundwater Flooding of Property Situated Below Ground Level	A14SW (E)	463	1	505900 183700
	BGS Groundwater Flooding Susceptibility Flooding Type: Potential for Groundwater Flooding to Occur at Surface	A14SW (SE)	485	1	505850 183550
	BGS Groundwater Flooding Susceptibility Flooding Type: Potential for Groundwater Flooding to Occur at Surface	A8NE (SE)	497	1	505700 183400
1	Discharge Consents Operator: Erostin Plc Property Type: Undefined Or Other Location: 71-73 Cowley Road, Uxbridge, Middlesex Authority: Environment Agency, Thames Region Catchment Area: Not Supplied Reference: Ctwc.3594 Permit Version: 1 Effective Date: 28th July 1989 Issued Date: 28th July 1989 Revocation Date: 8th November 1990 Discharge Type: Unknown Discharge Environment: Freshwater Stream/River Receiving Water: River Frays Status: Authorisation revoked Positional Accuracy: Located by supplier to within 100m	A8NW (S)	335	2	505300 183500

Map ID	Details	Quadrant Reference (Compass Direction)	Estimated Distance From Site	Contact	NGR
2	Discharge Consents Operator: Segro Plc Property Type: REAL ESTATE ACTIVITIES/BUYING/SELLING/RENTING Location: Phase 300 Riverside Way Uxbridge Middlesex Ub8 2yf Authority: Environment Agency, Thames Region Catchment Area: Colne Reference: Canm.0981 Permit Version: 1 Effective Date: 10th September 2005 Issued Date: 9th September 2005 Revocation Date: Not Supplied Discharge Type: Trade Discharges - Site Drainage (Contam Surface Water, Not Tips) Discharge: Freshwater Stream/River Environment: Receiving Water: River Colne Status: New Consent (Water Resources Act 1991, Section 88 & Schedule 10 as amended by Environment Act 1995) Positional Accuracy: Located by supplier to within 10m	A12NE (W)	524	2	504878 183894
3	Discharge Consents Operator: Thames Water Utilities Ltd Property Type: PUMPING STATION ON SEWERAGE NETWORK (WATER COMPANY) Location: Riverside Way (No. 2) Uxbridge Authority: Environment Agency, Thames Region Catchment Area: Not Supplied Reference: Temp.1807 Permit Version: 2 Effective Date: 3rd September 2010 Issued Date: 3rd September 2010 Revocation Date: 19th August 2014 Discharge Type: Sewage Discharges - Pumping Station - Water Company Discharge: Freshwater Stream/River Environment: Receiving Water: Colne Brook Status: Surrendered under EPR 2010 Positional Accuracy: Located by supplier to within 10m	A12NE (W)	525	2	504900 184001
3	Discharge Consents Operator: Thames Water Utilities Ltd Property Type: PUMPING STATION ON SEWERAGE NETWORK (WATER COMPANY) Location: Riverside Way (No. 2) Uxbridge Authority: Environment Agency, Thames Region Catchment Area: Not Supplied Reference: Temp.1807 Permit Version: 1 Effective Date: 2nd November 1989 Issued Date: 2nd November 1989 Revocation Date: 2nd September 2010 Discharge Type: Sewage Discharges - Pumping Station - Water Company Discharge: Freshwater Stream/River Environment: Receiving Water: Colne Brook Status: Temporary Consents (Water Act 1989, Section 113) Positional Accuracy: Located by supplier to within 10m	A12NE (W)	525	2	504900 184001
3	Discharge Consents Operator: B T R Reinforced Plastics Ltd Property Type: MAKING OF CHEMICALS + CHEMICAL PRODUCTS Location: Rockingham Road, Uxbridge, Middx Authority: Environment Agency, Thames Region Catchment Area: Not Supplied Reference: Ctr.1216 Permit Version: 1 Effective Date: 8th February 1971 Issued Date: 8th February 1971 Revocation Date: 29th March 1990 Discharge Type: Trade Discharges - Cooling Water Discharge: Freshwater Stream/River Environment: Receiving Water: Grand Unioncanal Status: Authorisation revoked Positional Accuracy: Located by supplier to within 100m	A12NE (W)	525	2	504900 184000

Map ID	Details	Quadrant Reference (Compass Direction)	Estimated Distance From Site	Contact	NGR
3	Discharge Consents Operator: Percy Bilton Plc Property Type: Undefined Or Other Location: Weir House, Riverside Way, Uxbridge, Middlesex Authority: Environment Agency, Thames Region Catchment Area: Not Supplied Reference: Cntw.0789 Permit Version: 1 Effective Date: 30th October 1990 Issued Date: 30th October 1990 Revocation Date: 11th December 1992 Discharge Type: Unknown Discharge: Freshwater Stream/River Environment: Receiving Water: River Colne Status: Authorisation revoked Positional Accuracy: Located by supplier to within 10m	A12NE (W)	526	2	504890 183970
4	Discharge Consents Operator: Thames Water Utilities Ltd Property Type: PUMPING STATION ON SEWERAGE NETWORK (WATER COMPANY) Location: Riverside Way (No. 1) Uxbridge Authority: Environment Agency, Thames Region Catchment Area: Not Supplied Reference: Temp.1806 Permit Version: 2 Effective Date: 3rd September 2010 Issued Date: 3rd September 2010 Revocation Date: 19th August 2014 Discharge Type: Sewage Discharges - Pumping Station - Water Company Discharge: Freshwater Stream/River Environment: Receiving Water: Colne Status: Surrendered under EPR 2010 Positional Accuracy: Located by supplier to within 10m	A12SE (W)	597	2	504800 183803
4	Discharge Consents Operator: Thames Water Utilities Ltd Property Type: PUMPING STATION ON SEWERAGE NETWORK (WATER COMPANY) Location: Riverside Way (No. 1) Uxbridge Authority: Environment Agency, Thames Region Catchment Area: Not Supplied Reference: Temp.1806 Permit Version: 1 Effective Date: 2nd November 1989 Issued Date: 2nd November 1989 Revocation Date: 2nd September 2010 Discharge Type: Sewage Discharges - Pumping Station - Water Company Discharge: Freshwater Stream/River Environment: Receiving Water: Colne Status: Temporary Consents (Water Act 1989, Section 113) Positional Accuracy: Located by supplier to within 10m	A12SE (W)	597	2	504800 183803
4	Discharge Consents Operator: Bell Punch Co Ltd Property Type: MAKING OF MACHINERY/ENGINE/PUMP/FURNACE/TRACTOR Location: Factory Premises, The Island, Uxbridge, Middx Authority: Environment Agency, Thames Region Catchment Area: Not Supplied Reference: Ctcu.0172 Permit Version: 1 Effective Date: 15th March 1966 Issued Date: 15th March 1966 Revocation Date: 3rd June 1992 Discharge Type: Trade Discharges - Cooling Water Discharge: Land/Soakaway Environment: Receiving Water: Not Supplied Status: Authorisation revoked Positional Accuracy: Located by supplier to within 100m	A12SE (W)	597	2	504800 183800

Map ID	Details	Quadrant Reference (Compass Direction)	Estimated Distance From Site	Contact	NGR
4	Discharge Consents Operator: Bell Punch Co Ltd Property Type: MAKING OF MACHINERY/ENGINE/PUMP/FURNACE/TRACTOR Location: Factory Premises, The Island, Uxbridge, Middx Authority: Environment Agency, Thames Region Catchment Area: Not Supplied Reference: Ctcu.0173 Permit Version: 1 Effective Date: 15th March 1966 Issued Date: 15th March 1966 Revocation Date: 3rd June 1992 Discharge Type: Trade Discharges - Cooling Water Discharge: Land/Soakaway Environment: Receiving Water: Not Supplied Status: Authorisation revoked Positional Accuracy: Located by supplier to within 100m	A12SE (W)	597	2	504800 183800
4	Discharge Consents Operator: Bell Punch Co Ltd Property Type: SPORT, AMUSEMENT+RECREATION/GOLF CLUB/GYM/THEME PK/SPA Location: Sports Pavilion, The Island, St Johns Road, Uxbridge, Middx Authority: Environment Agency, Thames Region Catchment Area: Not Supplied Reference: Ctcu.0170 Permit Version: 1 Effective Date: 15th March 1966 Issued Date: 15th March 1966 Revocation Date: 8th April 1991 Discharge Type: Sewage Discharges - Final/Treated Effluent - Not Water Company Discharge: Land/Soakaway Environment: Receiving Water: Not Supplied Status: Authorisation revoked Positional Accuracy: Located by supplier to within 100m	A12SE (W)	597	2	504800 183800
4	Discharge Consents Operator: Bell Punch Co Ltd Property Type: MAKING OF MACHINERY/ENGINE/PUMP/FURNACE/TRACTOR Location: The Island, St Johns Road, Uxbridge, Middx Authority: Environment Agency, Thames Region Catchment Area: Not Supplied Reference: Ctcu.0171 Permit Version: 1 Effective Date: 13th May 1968 Issued Date: 15th March 1966 Revocation Date: 3rd June 1992 Discharge Type: Trade Discharges - Cooling Water Discharge: Land/Soakaway Environment: Receiving Water: Not Supplied Status: Authorisation revoked Positional Accuracy: Located by supplier to within 100m	A12SE (W)	597	2	504800 183800
5	Discharge Consents Operator: Sanyo Gallenkamp Plc. Property Type: REAL ESTATE ACTIVITIES/BUYING/SELLING/RENTING Location: Sanyo Gallenkamp, Riverside Way, Uxbridge, Middlesex Ub8 2yf Authority: Environment Agency, Thames Region Catchment Area: Not Given Reference: Cntm.0839 Permit Version: 1 Effective Date: 30th April 1993 Issued Date: 30th April 1993 Revocation Date: 16th January 1998 Discharge Type: Trade Discharges - Cooling Water Discharge: Freshwater Stream/River Environment: Receiving Water: River Colne Status: Authorisation revoked Positional Accuracy: Located by supplier to within 100m	A12SE (W)	598	2	504830 183630

Map ID	Details	Quadrant Reference (Compass Direction)	Estimated Distance From Site	Contact	NGR
5	Discharge Consents Operator: Fisons Plc Property Type: MAKING OF COMPUTERS/ELECTRONICS/OPTICAL PRODUCTS Location: Scientific Equipment Division, Riverside Way, Uxbridge, Ub8 2yf Authority: Environment Agency, Thames Region Catchment Area: Not Supplied Reference: Ctwc.0541 Permit Version: 1 Effective Date: 13th January 1986 Issued Date: 13th January 1986 Revocation Date: 30th April 1992 Discharge Type: Discharge Of Other Matter-Surface Water Discharge: Freshwater Stream/River Environment: Receiving Water: River Colne Status: Authorisation revoked Positional Accuracy: Located by supplier to within 100m	A12SE (W)	636	2	504800 183600
6	Discharge Consents Operator: Thames Water Utilities Ltd Property Type: PUMPING STATION ON SEWERAGE NETWORK (WATER COMPANY) Location: Hale Hamilton, Uxbridgehale Hamiltonuxbridge Authority: Environment Agency, Thames Region Catchment Area: Not Supplied Reference: Temp.1078 Permit Version: 2 Effective Date: 3rd September 2010 Issued Date: 3rd September 2010 Revocation Date: 13th October 2015 Discharge Type: Sewage Discharges - Pumping Station - Water Company Discharge: Freshwater Stream/River Environment: Receiving Water: Fray'S River Status: Surrendered under EPR 2010 Positional Accuracy: Located by supplier to within 100m	A8NW (S)	628	2	505300 183200
6	Discharge Consents Operator: Thames Water Utilities Ltd Property Type: PUMPING STATION ON SEWERAGE NETWORK (WATER COMPANY) Location: Hale Hamilton, Uxbridgehale Hamiltonuxbridge Authority: Environment Agency, Thames Region Catchment Area: Not Supplied Reference: Temp.1078 Permit Version: 1 Effective Date: 2nd November 1989 Issued Date: 2nd November 1989 Revocation Date: 2nd September 2010 Discharge Type: Sewage Discharges - Pumping Station - Water Company Discharge: Freshwater Stream/River Environment: Receiving Water: Fray'S River Status: Temporary Consents (Water Act 1989, Section 113) Positional Accuracy: Located by supplier to within 100m	A8NW (S)	628	2	505300 183200
6	Discharge Consents Operator: Hale Hamilton (Valves) Ltd Property Type: Undefined Or Other Location: Frays Mills Works, Cowley Road,Uxbridge, Middlesex Authority: Environment Agency, Thames Region Catchment Area: Not Supplied Reference: Ctwc.1529 Permit Version: 1 Effective Date: 23rd March 1987 Issued Date: 23rd March 1987 Revocation Date: 15th February 1991 Discharge Type: Unknown Discharge: Freshwater Stream/River Environment: Receiving Water: Frays River Status: Authorisation revoked Positional Accuracy: Located by supplier to within 100m	A8NW (S)	628	2	505300 183200

Map ID	Details	Quadrant Reference (Compass Direction)	Estimated Distance From Site	Contact	NGR
7	Discharge Consents Operator: Ab Crabtree & Mjb Taylor Property Type: Undefined Or Other Location: Cowley Mill Phase II, Cowley Mill Road, Uxbridge, Middlesex Authority: Environment Agency, Thames Region Catchment Area: Not Given Reference: Cntw.0169 Permit Version: 1 Effective Date: 21st November 1989 Issued Date: 21st November 1989 Revocation Date: 8th October 1996 Discharge Type: Discharge Of Other Matter-Surface Water Discharge: Freshwater Stream/River Environment: Receiving Water: River Colne Status: Authorisation revoked Positional Accuracy: Located by supplier to within 100m	A7NE (SW)	714	2	504780 183460
8	Discharge Consents Operator: Thames Water Utilities Ltd Property Type: PUMPING STATION ON SEWERAGE NETWORK (WATER COMPANY) Location: Frayslea, Cowley Road, Uxbridge, Frayslea, Cowley Road, Uxbridge Authority: Environment Agency, Thames Region Catchment Area: Not Supplied Reference: Temp.0997 Permit Version: 2 Effective Date: 3rd September 2010 Issued Date: 3rd September 2010 Revocation Date: 19th August 2014 Discharge Type: Sewage Discharges - Pumping Station - Water Company Discharge: Freshwater Stream/River Environment: Receiving Water: Fray'S River Status: Surrendered under EPR 2010 Positional Accuracy: Located by supplier to within 100m	A8SW (S)	727	2	505300 183100
8	Discharge Consents Operator: Thames Water Utilities Ltd Property Type: PUMPING STATION ON SEWERAGE NETWORK (WATER COMPANY) Location: Frayslea, Cowley Road, Uxbridge, Frayslea, Cowley Road, Uxbridge Authority: Environment Agency, Thames Region Catchment Area: Not Supplied Reference: Temp.0997 Permit Version: 1 Effective Date: 2nd November 1989 Issued Date: 2nd November 1989 Revocation Date: 2nd September 2010 Discharge Type: Sewage Discharges - Pumping Station - Water Company Discharge: Freshwater Stream/River Environment: Receiving Water: Fray'S River Status: Temporary Consents (Water Act 1989, Section 113) Positional Accuracy: Located by supplier to within 100m	A8SW (S)	727	2	505300 183100
8	Discharge Consents Operator: Hale Hamilton (Valves) Ltd. Property Type: Undefined Or Other Location: Frays Mills Works, Cowley Road,Uxbridge, Middlesex Authority: Environment Agency, Thames Region Catchment Area: Not Supplied Reference: Ctwc.0714 Permit Version: 1 Effective Date: 5th March 1986 Issued Date: 5th March 1986 Revocation Date: 1st February 1991 Discharge Type: Unknown Discharge: Freshwater Stream/River Environment: Receiving Water: Frays River Status: Authorisation revoked Positional Accuracy: Located by supplier to within 10m	A8SW (S)	736	2	505250 183100

Map ID	Details	Quadrant Reference (Compass Direction)	Estimated Distance From Site	Contact	NGR
9	Discharge Consents Operator: Sanyo Gallenkamp Plc. Property Type: MAKING OF COMPUTERS/ELECTRONICS/OPTICAL PRODUCTS Location: Scientific Equipment Division, Riverside Way, Uxbridge, Ub8 2yf Authority: Environment Agency, Thames Region Catchment Area: Not Given Reference: CTWC.0540 Permit Version: 1 Effective Date: 13th January 1986 Issued Date: 13th January 1986 Revocation Date: 7th October 1998 Discharge Type: Discharge Of Other Matter-Surface Water Discharge: Freshwater Stream/River Environment: Receiving Water: River Colne Status: Revoked (Water Resources Act 1991, Section 88 & Schedule 10 as amended by Environment Act 1995) Positional Accuracy: Located by supplier to within 100m	A12SW (W)	731	2	504700 183600
9	Discharge Consents Operator: Fisons Ltd, Fisons House, 9 Grosvenor Street, Lond Property Type: REAL ESTATE ACTIVITIES/BUYING/SELLING/RENTING Location: Sanyo Gallenkamp, Riverside Way, Uxbridge, Middlesex Ub8 2yf Authority: Environment Agency, Thames Region Catchment Area: Not Supplied Reference: Ctr.1658 Permit Version: 1 Effective Date: 14th April 1980 Issued Date: 14th April 1980 Revocation Date: 29th April 1993 Discharge Type: Trade Discharges - Cooling Water Discharge: Freshwater Stream/River Environment: Receiving Water: Colne Status: Authorisation revoked Positional Accuracy: Located by supplier to within 100m	A12SW (W)	731	2	504700 183600
10	Discharge Consents Operator: Thames Water Utilities Ltd Property Type: PUMPING STATION ON SEWERAGE NETWORK (WATER COMPANY) Location: Braybourne Close (No.2) Uxbridge Authority: Environment Agency, Thames Region Catchment Area: Not Supplied Reference: Temp.0522 Permit Version: 2 Effective Date: 3rd September 2010 Issued Date: 3rd September 2010 Revocation Date: 19th August 2014 Discharge Type: Sewage Discharges - Pumping Station - Water Company Discharge: Freshwater Stream/River Environment: Receiving Water: Fray'S River Status: Surrendered under EPR 2010 Positional Accuracy: Located by supplier to within 100m	A18NW (N)	823	2	505300 184700
10	Discharge Consents Operator: Thames Water Utilities Ltd Property Type: PUMPING STATION ON SEWERAGE NETWORK (WATER COMPANY) Location: Braybourne Close (No.2) Uxbridge Authority: Environment Agency, Thames Region Catchment Area: Not Supplied Reference: Temp.0522 Permit Version: 1 Effective Date: 2nd November 1989 Issued Date: 2nd November 1989 Revocation Date: 2nd September 2010 Discharge Type: Sewage Discharges - Pumping Station - Water Company Discharge: Freshwater Stream/River Environment: Receiving Water: Fray'S River Status: Temporary Consents (Water Act 1989, Section 113) Positional Accuracy: Located by supplier to within 100m	A18NW (N)	823	2	505300 184700

Map ID	Details	Quadrant Reference (Compass Direction)	Estimated Distance From Site	Contact	NGR
11	Discharge Consents Operator: Mr And Mrs D Wiggins, Property Type: DOMESTIC PROPERTY (SINGLE) (INCL FARM HOUSE) Location: Longbridge Cherry Tree Lane Iver Heath Buckinghamshire SI0 0ee SI0 0ee Authority: Environment Agency, Thames Region Catchment Area: Colne Reference: Canm.1009 Permit Version: 1 Effective Date: 21st March 2006 Issued Date: 3rd April 2006 Revocation Date: Not Supplied Discharge Type: Sewage Discharges - Final/Treated Effluent - Not Water Company Discharge: Land/Soakaway Environment: Receiving Water: To Groundwater Via Soakaway Status: New Consent (Water Resources Act 1991, Section 88 & Schedule 10 as amended by Environment Act 1995) Positional Accuracy: Located by supplier to within 10m	A12SW (W)	848	2	504559 183688
12	Discharge Consents Operator: Dr N Visani Property Type: DOMESTIC PROPERTY (SINGLE) (INCL FARM HOUSE) Location: Suffolk House Slough Road Iver Bucks SI0 0eb Authority: Environment Agency, Thames Region Catchment Area: Colne Reference: Canm.0562 Permit Version: 1 Effective Date: 6th June 2003 Issued Date: 6th June 2003 Revocation Date: Not Supplied Discharge Type: Sewage Discharges - Final/Treated Effluent - Not Water Company Discharge: Freshwater Stream/River Environment: Receiving Water: To River Colne Status: New Consent (Water Resources Act 1991, Section 88 & Schedule 10 as amended by Environment Act 1995) Positional Accuracy: Located by supplier to within 10m	A12SW (W)	886	2	504560 183530
13	Discharge Consents Operator: British Waterways Property Type: DOMESTIC PROPERTY (SINGLE) (INCL FARM HOUSE) Location: The Lock House Willow Avenue Denham Uxbridge England Ub9 4af Authority: Environment Agency, Thames Region Catchment Area: Not Supplied Reference: Eprbp3326gk Permit Version: 1 Effective Date: 28th June 2010 Issued Date: 28th June 2010 Revocation Date: Not Supplied Discharge Type: Sewage Discharges - Final/Treated Effluent - Not Water Company Discharge: Canal Environment: Receiving Water: Grand Union Canal Status: New issued under EPR 2010 Positional Accuracy: Located by supplier to within 10m	A18NW (N)	920	2	505245 184789
14	Discharge Consents Operator: Mr. B.S. Kooner Property Type: DOMESTIC PROPERTY (SINGLE) (INCL FARM HOUSE) Location: Suffolk House, Longbridge, Sloug H Road, Iver, Bucks, SI0 0eb SI0 0eb Authority: Environment Agency, Thames Region Catchment Area: Not Supplied Reference: Ctcu.0907 Permit Version: 2 Effective Date: 26th October 2006 Issued Date: 26th October 2006 Revocation Date: Not Supplied Discharge Type: Sewage Discharges - Final/Treated Effluent - Not Water Company Discharge: Land/Soakaway Environment: Receiving Water: Gravel Strata Status: Transferred from Water Resources Act 1963 Positional Accuracy: Located by supplier to within 100m	A7NW (W)	952	2	504500 183500

Map ID	Details	Quadrant Reference (Compass Direction)	Estimated Distance From Site	Contact	NGR
14	Discharge Consents Operator: Ab Crabtree & Mjb Taylor Property Type: Undefined Or Other Location: Bourne House, Willow Centre, Cowley Mill Road, Uxbridge, Middlesex Authority: Environment Agency, Thames Region Catchment Area: Not Given Reference: Ctwc.3026 Permit Version: 1 Effective Date: 9th January 1989 Issued Date: 9th January 1989 Revocation Date: 8th October 1996 Discharge Type: Discharge Of Other Matter-Surface Water Discharge: Freshwater Stream/River Environment: Receiving Water: Tributary Ofthe River Colne Status: Authorisation revoked Positional Accuracy: Located by supplier to within 100m	A7NW (W)	952	2	504500 183500
14	Discharge Consents Operator: Mr. B.S. Kooner Property Type: DOMESTIC PROPERTY (SINGLE) (INCL FARM HOUSE) Location: Suffolk House, Longbridge, Sloug H Road, Iver, Bucks, Sl0 0eb Sl0 0eb Authority: Environment Agency, Thames Region Catchment Area: Not Given Reference: CTCU.0907 Permit Version: 1 Effective Date: 7th November 1979 Issued Date: 7th November 1979 Revocation Date: 25th October 2006 Discharge Type: Sewage Discharges - Final/Treated Effluent - Not Water Company Discharge: Land/Soakaway Environment: Receiving Water: Gravel Strata Status: Transferred from Water Resources Act 1963 Positional Accuracy: Located by supplier to within 100m	A7NW (W)	952	2	504500 183500
15	Discharge Consents Operator: Kyle Stewart Properties Ltd. Property Type: CONSTRUCTION OF BUILDINGS Location: Phase Three, Cowley Business Park, Uxbridge, Middlesex Authority: Environment Agency, Thames Region Catchment Area: Not Given Reference: CATM.2650 Permit Version: 1 Effective Date: 19th February 1997 Issued Date: 19th February 1997 Revocation Date: 20th October 1998 Discharge Type: Miscellaneous Discharges - Mine / Groundwater As Raised Discharge: Freshwater Stream/River Environment: Receiving Water: River Frays Status: Revoked (Water Resources Act 1991, Section 88 & Schedule 10 as amended by Environment Act 1995) Positional Accuracy: Located by supplier to within 100m	A8SW (S)	967	2	505100 182900
16	Discharge Consents Operator: Durkan Brothers Ltd Property Type: Undefined Or Other Location: Rear Of Harefield Road, Uxbridge, Middlesex Authority: Environment Agency, Thames Region Catchment Area: Not Supplied Reference: Ctwc.0659 Permit Version: 1 Effective Date: 11th February 1986 Issued Date: 11th February 1986 Revocation Date: 30th April 1992 Discharge Type: Discharge Of Other Matter-Surface Water Discharge: Freshwater Stream/River Environment: Receiving Water: River Frays Status: Authorisation revoked Positional Accuracy: Located by supplier to within 10m	A23SE (N)	995	2	505480 184880

Map ID	Details	Quadrant Reference (Compass Direction)	Estimated Distance From Site	Contact	NGR
16	Discharge Consents Operator: Durkan Brothers Ltd Property Type: Undefined Or Other Location: Rear Of Harefield Road, Uxbridge, Middlesex Authority: Environment Agency, Thames Region Catchment Area: Not Supplied Reference: Ctwc.0660 Permit Version: 1 Effective Date: 11th February 1986 Issued Date: 11th February 1986 Revocation Date: 30th April 1992 Discharge Type: Discharge Of Other Matter-Surface Water Discharge: Freshwater Stream/River Environment: Receiving Water: River Frays Status: Authorisation revoked Positional Accuracy: Located by supplier to within 10m	A23SE (N)	995	2	505480 184880
16	Discharge Consents Operator: Durkan Brothers, Contractors Property Type: Undefined Or Other Location: Rear Of 9-123 Harefield Road, Uxbridge, Middlesex Authority: Environment Agency, Thames Region Catchment Area: Not Supplied Reference: Ctwc.0350 Permit Version: 1 Effective Date: 3rd September 1985 Issued Date: 3rd September 1985 Revocation Date: 30th April 1992 Discharge Type: Discharge Of Other Matter-Surface Water Discharge: Freshwater Stream/River Environment: Receiving Water: Frays River Status: Authorisation revoked Positional Accuracy: Located by supplier to within 10m	A23SE (N)	996	2	505490 184880
17	Integrated Pollution Prevention And Control Name: Independent Community Heating Limited Location: St Andrew'S Park Esco, St Andrew'S Park Esco, 4 Modin Place, Uxbridge, UB10 0WP Authority: Environment Agency, Thames Region Permit Reference: NP3029SK Original Permit Ref: Np3029sk Effective Date: 20th March 2024 Status: Effective Application Type: New App. Sub Type: Not Supplied Positional Accuracy: Located by supplier to within 10m Activity Code: AR1 Activity Description: MEDIUM COMBUSTION PLANT AND SPECIFIED GENERATOR Primary Activity: Y	A14NW (E)	647	2	506098 183910
18	Local Authority Pollution Prevention and Controls Name: Bromptons Of Windsor Street Location: 47 Windsor Street, Uxbridge, Ub8 1ab Authority: London Borough of Hillingdon, Environmental Health Department Permit Reference: EPC/DC/035 Dated: 25th October 2007 Process Type: Local Authority Pollution Prevention and Control Description: PG6/46 Dry cleaning Status: Permitted Positional Accuracy: Manually positioned to the address or location	A13NE (N)	168	3	505467 184048
19	Local Authority Pollution Prevention and Controls Name: Ariana Quality Dry Cleaners Location: 229 High Street, Uxbridge, Ub8 1ld Authority: London Borough of Hillingdon, Environmental Health Department Permit Reference: EPA/DC/021 Dated: Not Supplied Process Type: Local Authority Pollution Prevention and Control Description: PG6/46 Dry cleaning Status: Permitted Positional Accuracy: Manually positioned to the address or location	A14NW (E)	428	3	505872 183932
20	Local Authority Pollution Prevention and Controls Name: LH Jennings Coachworks Ltd Location: 130A High Street, UXBRIDGE, Middlesex, UB8 1JX Authority: London Borough of Hillingdon, Environmental Health Department Permit Reference: B3/14 Dated: Not Supplied Process Type: Local Authority Air Pollution Control Description: PG6/34 Respraying of road vehicles Status: Authorised Positional Accuracy: Automatically positioned to the address	A18SE (N)	473	3	505482 184356

Map ID	Details	Quadrant Reference (Compass Direction)	Estimated Distance From Site	Contact	NGR
21	Local Authority Pollution Prevention and Controls Name: Sanyo Gallenkamp Plc Location: Riverside Way, Cowley, UXBRIDGE, Middlesex, UB8 2YF Authority: London Borough of Hillingdon, Environmental Health Department Permit Reference: B3/05 Dated: Not Supplied Process Type: Local Authority Air Pollution Control Description: PG6/23 Coating of metal and plastic Status: Authorisation revoked Positional Accuracy: Manually positioned to the road within the address or location	A12NE (W)	610	3	504788 183865
21	Local Authority Pollution Prevention and Controls Name: K & J Autos Location: Unit D2, Riverside Way, UXBRIDGE, Middlesex, UB8 Authority: London Borough of Hillingdon, Environmental Health Department Permit Reference: B3/03 Dated: Not Supplied Process Type: Local Authority Air Pollution Control Description: PG6/34 Respraying of road vehicles Status: Authorisation revoked Positional Accuracy: Manually positioned to the road within the address or location	A12NE (W)	610	3	504788 183865
22	Local Authority Pollution Prevention and Controls Name: H & S Enamelling Ltd Location: Unit 10 Highbridge Industrial Estate, Oxford Road, UXBRIDGE, Middlesex, UB8 1LX Authority: London Borough of Hillingdon, Environmental Health Department Permit Reference: B3/09 Dated: Not Supplied Process Type: Local Authority Air Pollution Control Description: PG6/23 Coating of metal and plastic Status: Authorisation revoked Positional Accuracy: Manually positioned to the address or location	A18SW (NW)	651	3	505124 184465
23	Local Authority Pollution Prevention and Controls Name: Shell Uxbridge Location: St Johns Road, Uxbridge, Ub8 2ux Authority: London Borough of Hillingdon, Environmental Health Department Permit Reference: EPA/SS/1/047/01/2000 Dated: Not Supplied Process Type: Local Authority Air Pollution Control Description: PG1/14 Petrol filling station Status: Authorised Positional Accuracy: Manually positioned to the address or location	A7NW (SW)	772	3	504712 183463
24	Local Authority Pollution Prevention and Controls Name: Apw Electronics Ltd Location: Uxbridge Site, Ashley Road, LONDON, Middlesex, UB8 2SQ Authority: London Borough of Hillingdon, Environmental Health Department Permit Reference: B3/16/B/P1 Dated: Not Supplied Process Type: Local Authority Air Pollution Control Description: PG6/31 Powder coating processes (including sheradizing) Status: Authorised Positional Accuracy: Manually positioned to the road within the address or location	A7NW (SW)	910	3	504746 183185
25	Local Authority Pollution Prevention and Controls Name: Nirmal Coachworks Location: Wallingford Road, UXBRIDGE, Middlesex, UB8 2RW Authority: London Borough of Hillingdon, Environmental Health Department Permit Reference: B3/06 Dated: Not Supplied Process Type: Local Authority Air Pollution Control Description: PG6/34 Respraying of road vehicles Status: Authorisation revoked Positional Accuracy: Manually positioned to the road within the address or location	A7SE (SW)	928	3	504939 183013
26	Local Authority Pollution Prevention and Controls Name: H & S Enamelling Ltd Location: 7 Cowley Mill Trading Estate, Longbridge Way, Cowley Authority: London Borough of Hillingdon, Environmental Health Department Permit Reference: NOT GIVEN Dated: Not Supplied Process Type: Local Authority Air Pollution Control Description: PG6/23 Coating of metal and plastic Status: Authorised Positional Accuracy: Manually positioned to the address or location	A7NW (SW)	948	3	504557 183381

Map ID	Details	Quadrant Reference (Compass Direction)	Estimated Distance From Site	Contact	NGR
27	Local Authority Pollution Prevention and Controls Name: Trimite Ltd Location: Arundel Road, UXBRIDGE, Middlesex, UB8 2SD Authority: London Borough of Hillingdon, Environmental Health Department Permit Reference: EPA/B3/10 Dated: Not Supplied Process Type: Local Authority Air Pollution Control Description: PG6/44 Manufacture of coating materials Status: Authorised Positional Accuracy: Automatically positioned to the address	A7SW (SW)	971	3	504728 183116
28	Local Authority Pollution Prevention and Controls Name: A Sanderson & Sons Ltd Location: 100 Acres, Oxford Road, UXBRIDGE, Middlesex, UB8 1HY Authority: South Buckinghamshire District Council (now part of Buckinghamshire Council), Environmental Health Department Permit Reference: Epa16 Dated: 14th September 1992 Process Type: Local Authority Air Pollution Control Description: PG6/8 Textile and fabric coating of finishing processes Status: Authorisation revoked Positional Accuracy: Manually positioned to the road within the address or location	A17NE (NW)	992	4	504995 184781
29	Local Authority Pollution Prevention and Controls Name: Dbs Coachworks Ltd Location: Wallingford Road, UXBRIDGE, Middlesex, UB8 2RW Authority: London Borough of Hillingdon, Environmental Health Department Permit Reference: B3/24 Dated: Not Supplied Process Type: Local Authority Air Pollution Control Description: PG6/34 Respraying of road vehicles Status: Authorised Positional Accuracy: Manually positioned to the road within the address or location	A7SE (SW)	996	3	504944 182934
	Nearest Surface Water Feature	A13SW (W)	116	-	505282 183803
30	Pollution Incidents to Controlled Waters Property Type: Not Given Location: Bridge Road, UXBRIDGE Authority: Environment Agency, Thames Region Pollutant: Oils - Unknown Note: Confirmed As A Pollution Incident Incident Date: 14th October 1989 Incident Reference: N1890542 Catchment Area: Not Given Receiving Water: Not Given Cause of Incident: Not Given Incident Severity: Category 3 - Minor Incident Positional Accuracy: Located by supplier to within 100m	A13SW (SW)	21	2	505400 183800
31	Pollution Incidents to Controlled Waters Property Type: Not Given Location: UXBRIDGE Authority: Environment Agency, Thames Region Pollutant: Oils - Unknown Note: Confirmed As A Pollution Incident Incident Date: 7th November 1993 Incident Reference: N1930354 Catchment Area: Not Given Receiving Water: Not Given Cause of Incident: Not Given Incident Severity: Category 3 - Minor Incident Positional Accuracy: Located by supplier to within 100m	A13SW (W)	94	2	505305 183800
31	Pollution Incidents to Controlled Waters Property Type: Not Given Location: Cowley Road, UXBRIDGE Authority: Environment Agency, Thames Region Pollutant: Chemicals - Unknown Note: Confirmed As A Pollution Incident Incident Date: 17th September 1992 Incident Reference: N1920488 Catchment Area: Not Given Receiving Water: Not Given Cause of Incident: Not Given Incident Severity: Category 2 - Significant Incident Positional Accuracy: Located by supplier to within 100m	A13SW (SW)	95	2	505305 183795

Map ID	Details	Quadrant Reference (Compass Direction)	Estimated Distance From Site	Contact	NGR
31	Pollution Incidents to Controlled Waters Property Type: Not Given Location: Wellington Road Authority: Environment Agency, Thames Region Pollutant: Oils - Unknown Note: Confirmed As A Pollution Incident Incident Date: 1st August 1989 Incident Reference: N1890409 Catchment Area: Not Given Receiving Water: Not Given Cause of Incident: Not Given Incident Severity: Category 3 - Minor Incident Positional Accuracy: Located by supplier to within 100m	A13SW (W)	99	2	505300 183800
31	Pollution Incidents to Controlled Waters Property Type: Not Given Location: Wellington Road Authority: Environment Agency, Thames Region Pollutant: Unknown Sewage Note: Confirmed As A Pollution Incident Incident Date: 22nd September 1989 Incident Reference: N1890501 Catchment Area: Not Given Receiving Water: Not Given Cause of Incident: Not Given Incident Severity: Category 2 - Significant Incident Positional Accuracy: Located by supplier to within 100m	A13SW (SW)	100	2	505300 183795
32	Pollution Incidents to Controlled Waters Property Type: Not Given Location: UXBRIDGE Authority: Environment Agency, Thames Region Pollutant: Oils - Unknown Note: Confirmed As A Pollution Incident Incident Date: 26th April 1992 Incident Reference: N1920245 Catchment Area: Not Given Receiving Water: Not Given Cause of Incident: Not Given Incident Severity: Category 3 - Minor Incident Positional Accuracy: Located by supplier to within 100m	A13NW (W)	112	2	505300 183895
32	Pollution Incidents to Controlled Waters Property Type: Not Given Location: UXBRIDGE Authority: Environment Agency, Thames Region Pollutant: Oils - Unknown Note: Confirmed As A Pollution Incident Incident Date: 20th December 1989 Incident Reference: N1890646 Catchment Area: Not Given Receiving Water: Not Given Cause of Incident: Not Given Incident Severity: Category 3 - Minor Incident Positional Accuracy: Located by supplier to within 100m	A13NW (NW)	114	2	505300 183900
33	Pollution Incidents to Controlled Waters Property Type: Not Given Location: UXBRIDGE Authority: Environment Agency, Thames Region Pollutant: Oils - Unknown Note: Confirmed As A Pollution Incident Incident Date: 12th March 1990 Incident Reference: N1900101 Catchment Area: Not Given Receiving Water: Not Given Cause of Incident: Not Given Incident Severity: Category 3 - Minor Incident Positional Accuracy: Located by supplier to within 100m	A13SW (SW)	155	2	505300 183700
33	Pollution Incidents to Controlled Waters Property Type: Not Given Location: UXBRIDGE Authority: Environment Agency, Thames Region Pollutant: Oils - Unknown Note: Confirmed As A Pollution Incident Incident Date: 1st April 1995 Incident Reference: N1920188 Catchment Area: Not Given Receiving Water: Not Given Cause of Incident: Not Given Incident Severity: Category 3 - Minor Incident Positional Accuracy: Located by supplier to within 100m	A13SW (SW)	156	2	505305 183695

Map ID	Details	Quadrant Reference (Compass Direction)	Estimated Distance From Site	Contact	NGR
33	Pollution Incidents to Controlled Waters Property Type: Not Given Location: Cobben Close, UXBRIDGE Authority: Environment Agency, Thames Region Pollutant: Miscellaneous - Unknown Note: Confirmed As A Pollution Incident Incident Date: 29th June 1992 Incident Reference: N1920382 Catchment Area: Not Given Receiving Water: Not Given Cause of Incident: Not Given Incident Severity: Category 3 - Minor Incident Positional Accuracy: Located by supplier to within 100m	A13SW (SW)	159	2	505300 183695
34	Pollution Incidents to Controlled Waters Property Type: Not Given Location: Wellington Road, UXBRIDGE Authority: Environment Agency, Thames Region Pollutant: General Note: Confirmed incident Incident Date: 8th June 1999 Incident Reference: THNE1999043345 Catchment Area: Not Given Receiving Water: Not Given Cause of Incident: Not Given Incident Severity: Category 3 - Minor Incident Positional Accuracy: Located by supplier to within 10m	A13SW (W)	193	2	505205 183795
34	Pollution Incidents to Controlled Waters Property Type: Not Given Location: UXBRIDGE Authority: Environment Agency, Thames Region Pollutant: General Note: Not Supplied Incident Date: 3rd November 1998 Incident Reference: THNE1998041006 Catchment Area: Not Given Receiving Water: Not Given Cause of Incident: Not Given Incident Severity: Category 3 - Minor Incident Positional Accuracy: Located by supplier to within 100m	A13SW (W)	198	2	505200 183795
34	Pollution Incidents to Controlled Waters Property Type: Not Given Location: UXBRIDGE Authority: Environment Agency, Thames Region Pollutant: Miscellaneous - Unknown Note: Yes Incident Date: 26th July 1991 Incident Reference: N1910410 Catchment Area: Not Given Receiving Water: Not Given Cause of Incident: Not Given Incident Severity: Category 3 - Minor Incident Positional Accuracy: Located by supplier to within 100m	A13SW (W)	198	2	505200 183800
35	Pollution Incidents to Controlled Waters Property Type: Not Given Location: UXBRIDGE Authority: Environment Agency, Thames Region Pollutant: Miscellaneous - Unknown Note: Yes Incident Date: 17th March 1992 Incident Reference: N1920155 Catchment Area: Not Given Receiving Water: Not Given Cause of Incident: Not Given Incident Severity: Category 3 - Minor Incident Positional Accuracy: Located by supplier to within 100m	A13NW (NW)	301	2	505205 184095
35	Pollution Incidents to Controlled Waters Property Type: Not Given Location: Frays Court, COWLEY Authority: Environment Agency, Thames Region Pollutant: Oils - Unknown Note: Not Supplied Incident Date: 28th June 1996 Incident Reference: N1960336 Catchment Area: Not Given Receiving Water: Not Given Cause of Incident: Not Given Incident Severity: Category 3 - Minor Incident Positional Accuracy: Located by supplier to within 100m	A13NW (NW)	304	2	505205 184100

Map ID	Details	Quadrant Reference (Compass Direction)	Estimated Distance From Site	Contact	NGR
35	Pollution Incidents to Controlled Waters Property Type: Not Given Location: UXBRIDGE Authority: Environment Agency, Thames Region Pollutant: Miscellaneous - Unknown Note: Yes Incident Date: 23rd January 1992 Incident Reference: N1920039 Catchment Area: Not Given Receiving Water: Not Given Cause of Incident: Not Given Incident Severity: Category 2 - Significant Incident Positional Accuracy: Located by supplier to within 100m	A13NW (NW)	304	2	505200 184095
35	Pollution Incidents to Controlled Waters Property Type: Not Given Location: Lawn Road, UXBRIDGE Authority: Environment Agency, Thames Region Pollutant: Oils - Unknown Note: Confirmed As A Pollution Incident Incident Date: 18th September 1989 Incident Reference: N1890488 Catchment Area: Not Given Receiving Water: Not Given Cause of Incident: Not Given Incident Severity: Category 3 - Minor Incident Positional Accuracy: Located by supplier to within 100m	A13NW (NW)	308	2	505200 184100
36	Pollution Incidents to Controlled Waters Property Type: Not Given Location: Cowley Road, COWLEY Authority: Environment Agency, Thames Region Pollutant: Miscellaneous - Unknown Note: Confirmed As A Pollution Incident Incident Date: 6th February 1990 Incident Reference: N1900055 Catchment Area: Not Given Receiving Water: Not Given Cause of Incident: Not Given Incident Severity: Category 3 - Minor Incident Positional Accuracy: Located by supplier to within 100m	A8NW (S)	321	2	505400 183500
36	Pollution Incidents to Controlled Waters Property Type: Not Given Location: Fassnidge Park, UXBRIDGE Authority: Environment Agency, Thames Region Pollutant: Miscellaneous - Other Note: Not Supplied Incident Date: 4th November 1996 Incident Reference: N1960571 Catchment Area: Not Given Receiving Water: Not Given Cause of Incident: Not Given Incident Severity: Category 3 - Minor Incident Positional Accuracy: Located by supplier to within 100m	A8NW (S)	326	2	505400 183495
37	Pollution Incidents to Controlled Waters Property Type: Not Given Location: UXBRIDGE Authority: Environment Agency, Thames Region Pollutant: Miscellaneous - Unknown Note: Confirmed As A Pollution Incident Incident Date: 20th July 1992 Incident Reference: N1920419 Catchment Area: Not Given Receiving Water: Not Given Cause of Incident: Not Given Incident Severity: Category 3 - Minor Incident Positional Accuracy: Located by supplier to within 100m	A18SW (NW)	385	2	505200 184200
38	Pollution Incidents to Controlled Waters Property Type: Not Given Location: Swakeleys Road, UXBRIDGE Authority: Environment Agency, Thames Region Pollutant: General Note: Not Supplied Incident Date: 14th August 1997 Incident Reference: THN11997029504 Catchment Area: Not Given Receiving Water: Not Given Cause of Incident: Not Given Incident Severity: Category 3 - Minor Incident Positional Accuracy: Located by supplier to within 100m	A12NE (W)	423	2	505006 183996

Map ID	Details	Quadrant Reference (Compass Direction)	Estimated Distance From Site	Contact	NGR
38	Pollution Incidents to Controlled Waters Property Type: Not Given Location: Cowley Mill Lane, UXBRIDGE Authority: Environment Agency, Thames Region Pollutant: Unknown Sewage Note: Not Supplied Incident Date: 3rd May 1997 Incident Reference: THN11997032111 Catchment Area: Not Given Receiving Water: Not Given Cause of Incident: Not Given Incident Severity: Category 3 - Minor Incident Positional Accuracy: Located by supplier to within 100m	A12NE (W)	424	2	505006 184001
38	Pollution Incidents to Controlled Waters Property Type: Not Given Location: Cowley Mill Road, UXBRIDGE Authority: Environment Agency, Thames Region Pollutant: Unknown Sewage Note: Not Supplied Incident Date: 6th May 1997 Incident Reference: THN11997032134 Catchment Area: Not Given Receiving Water: Not Given Cause of Incident: Not Given Incident Severity: Category 3 - Minor Incident Positional Accuracy: Located by supplier to within 100m	A12NE (W)	426	2	505006 184006
38	Pollution Incidents to Controlled Waters Property Type: Not Given Location: St Johns Road, UXBRIDGE Authority: Environment Agency, Thames Region Pollutant: Unknown Sewage Note: Not Supplied Incident Date: 31st May 1997 Incident Reference: THN11997032548 Catchment Area: Not Given Receiving Water: Not Given Cause of Incident: Not Given Incident Severity: Category 3 - Minor Incident Positional Accuracy: Located by supplier to within 100m	A12NE (W)	427	2	505001 183996
38	Pollution Incidents to Controlled Waters Property Type: Not Given Location: Riverside Way Authority: Environment Agency, Thames Region Pollutant: Miscellaneous - Unknown Note: Confirmed As A Pollution Incident Incident Date: 25th April 1989 Incident Reference: N1890219 Catchment Area: Not Given Receiving Water: Not Given Cause of Incident: Not Given Incident Severity: Category 3 - Minor Incident Positional Accuracy: Located by supplier to within 100m	A12NE (W)	429	2	505001 184001
38	Pollution Incidents to Controlled Waters Property Type: Not Given Location: UXBRIDGE Authority: Environment Agency, Thames Region Pollutant: Oils - Unknown Note: Not Supplied Incident Date: 3rd August 1998 Incident Reference: THNE1998039870 Catchment Area: Not Given Receiving Water: Not Given Cause of Incident: Not Given Incident Severity: Category 3 - Minor Incident Positional Accuracy: Located by supplier to within 100m	A12NE (W)	430	2	505001 184006
38	Pollution Incidents to Controlled Waters Property Type: Not Given Location: Braybourne Close, UXBRIDGE Authority: Environment Agency, Thames Region Pollutant: Storm Sewage Note: Confirmed incident Incident Date: 7th May 1999 Incident Reference: THNE1999042927 Catchment Area: Not Given Receiving Water: Not Given Cause of Incident: Not Given Incident Severity: Category 3 - Minor Incident Positional Accuracy: Located by supplier to within 10m	A12NE (W)	434	2	504996 184001

Map ID	Details	Quadrant Reference (Compass Direction)	Estimated Distance From Site	Contact	NGR
38	Pollution Incidents to Controlled Waters Property Type: Not Given Location: UXBRIDGE Authority: Environment Agency, Thames Region Pollutant: General Note: Confirmed incident Incident Date: 8th June 1999 Incident Reference: THNE1999043348 Catchment Area: Not Given Receiving Water: Not Given Cause of Incident: Not Given Incident Severity: Category 3 - Minor Incident Positional Accuracy: Located by supplier to within 10m	A12NE (W)	435	2	504996 184006
39	Pollution Incidents to Controlled Waters Property Type: Not Given Location: Wellington Road, UXBRIDGE Authority: Environment Agency, Thames Region Pollutant: Unknown Sewage Note: Not Supplied Incident Date: 4th May 1997 Incident Reference: THN11997032116 Catchment Area: Not Given Receiving Water: Not Given Cause of Incident: Not Given Incident Severity: Category 3 - Minor Incident Positional Accuracy: Located by supplier to within 100m	A14SW (E)	445	2	505900 183800
40	Pollution Incidents to Controlled Waters Property Type: Not Given Location: COWLEY Authority: Environment Agency, Thames Region Pollutant: Oils - Unknown Note: Confirmed As A Pollution Incident Incident Date: 30th September 1993 Incident Reference: N1930317 Catchment Area: Not Given Receiving Water: Not Given Cause of Incident: Not Given Incident Severity: Category 3 - Minor Incident Positional Accuracy: Located by supplier to within 100m	A18SW (NW)	463	2	505205 184295
40	Pollution Incidents to Controlled Waters Property Type: Not Given Location: Victoria Road Authority: Environment Agency, Thames Region Pollutant: Oils - Unknown Note: Confirmed As A Pollution Incident Incident Date: 23rd January 1991 Incident Reference: N1910021 Catchment Area: Not Given Receiving Water: Not Given Cause of Incident: Not Given Incident Severity: Category 3 - Minor Incident Positional Accuracy: Located by supplier to within 100m	A18SW (NW)	465	2	505200 184295
40	Pollution Incidents to Controlled Waters Property Type: Not Given Location: UXBRIDGE Authority: Environment Agency, Thames Region Pollutant: Oils - Unknown Note: Confirmed As A Pollution Incident Incident Date: 12th October 1995 Incident Reference: N1950560 Catchment Area: Not Given Receiving Water: Not Given Cause of Incident: Not Given Incident Severity: Category 3 - Minor Incident Positional Accuracy: Located by supplier to within 100m	A18SW (NW)	467	2	505205 184300
40	Pollution Incidents to Controlled Waters Property Type: Not Given Location: Victoria Road, UXBRIDGE Authority: Environment Agency, Thames Region Pollutant: Oils - Unknown Note: Confirmed As A Pollution Incident Incident Date: 8th May 1989 Incident Reference: N1890244 Catchment Area: Not Given Receiving Water: Not Given Cause of Incident: Not Given Incident Severity: Category 3 - Minor Incident Positional Accuracy: Located by supplier to within 100m	A18SW (NW)	470	2	505200 184300

Map ID	Details	Quadrant Reference (Compass Direction)	Estimated Distance From Site	Contact	NGR
41	Pollution Incidents to Controlled Waters Property Type: Not Given Location: Rockingham Road, UXBRIDGE Authority: Environment Agency, Thames Region Pollutant: Unknown Sewage Note: Not Supplied Incident Date: 5th July 1997 Incident Reference: THN11997032626 Catchment Area: Not Given Receiving Water: Not Given Cause of Incident: Not Given Incident Severity: Category 3 - Minor Incident Positional Accuracy: Located by supplier to within 100m	A12SE (W)	482	2	504920 183750
42	Pollution Incidents to Controlled Waters Property Type: Not Given Location: UXBRIDGE Authority: Environment Agency, Thames Region Pollutant: Oils - Unknown Note: Confirmed As A Pollution Incident Incident Date: 25th February 1995 Incident Reference: N1950266 Catchment Area: Not Given Receiving Water: Not Given Cause of Incident: Not Given Incident Severity: Category 3 - Minor Incident Positional Accuracy: Located by supplier to within 100m	A7NE (SW)	509	2	505001 183501
43	Pollution Incidents to Controlled Waters Property Type: Not Given Location: UXBRIDGE Authority: Environment Agency, Thames Region Pollutant: Oils - Unknown Note: Confirmed As A Pollution Incident Incident Date: 16th September 1989 Incident Reference: N1890486 Catchment Area: Not Given Receiving Water: Not Given Cause of Incident: Not Given Incident Severity: Category 3 - Minor Incident Positional Accuracy: Located by supplier to within 100m	A12SE (W)	511	2	504900 183700
43	Pollution Incidents to Controlled Waters Property Type: Not Given Location: UXBRIDGE Authority: Environment Agency, Thames Region Pollutant: Oils - Unknown Note: Not Supplied Incident Date: 19th September 1997 Incident Reference: THN11997029636 Catchment Area: Not Given Receiving Water: Not Given Cause of Incident: Not Given Incident Severity: Category 3 - Minor Incident Positional Accuracy: Located by supplier to within 100m	A12SE (W)	512	2	504900 183695
44	Pollution Incidents to Controlled Waters Property Type: Not Given Location: Harefield Road, UXBRIDGE Authority: Environment Agency, Thames Region Pollutant: Oils - Unknown Note: Not Supplied Incident Date: 25th June 1996 Incident Reference: N1960322 Catchment Area: Not Given Receiving Water: Not Given Cause of Incident: Not Given Incident Severity: Category 3 - Minor Incident Positional Accuracy: Located by supplier to within 100m	A18SW (N)	514	2	505400 184400
45	Pollution Incidents to Controlled Waters Property Type: Not Given Location: High Street Authority: Environment Agency, Thames Region Pollutant: Oils - Unknown Note: Confirmed As A Pollution Incident Incident Date: 27th November 1989 Incident Reference: N1890612 Catchment Area: Not Given Receiving Water: Not Given Cause of Incident: Not Given Incident Severity: Category 3 - Minor Incident Positional Accuracy: Located by supplier to within 100m	A14NW (E)	569	2	506000 184000

Map ID	Details	Quadrant Reference (Compass Direction)	Estimated Distance From Site	Contact	NGR
46	Pollution Incidents to Controlled Waters Property Type: Not Given Location: UXBRIDGE Authority: Environment Agency, Thames Region Pollutant: Oils - Unknown Note: Confirmed As A Pollution Incident Incident Date: 23rd November 1994 Incident Reference: N1940381 Catchment Area: Not Given Receiving Water: Not Given Cause of Incident: Not Given Incident Severity: Category 3 - Minor Incident Positional Accuracy: Located by supplier to within 100m	A12SE (W)	597	2	504800 183850
47	Pollution Incidents to Controlled Waters Property Type: Not Given Location: Outer Estuary Authority: Environment Agency, Thames Region Pollutant: Oils - Unknown Note: Not Supplied Incident Date: 6th July 1996 Incident Reference: SE960329 Catchment Area: Not Given Receiving Water: Not Given Cause of Incident: Not Given Incident Severity: Category 3 - Minor Incident Positional Accuracy: Located by supplier to within 100m	A14NW (NE)	606	2	506000 184100
48	Pollution Incidents to Controlled Waters Property Type: Not Given Location: UXBRIDGE Authority: Environment Agency, Thames Region Pollutant: Oils - Unknown Note: Confirmed As A Pollution Incident Incident Date: 9th March 1992 Incident Reference: N1920135 Catchment Area: Not Given Receiving Water: Not Given Cause of Incident: Not Given Incident Severity: Category 3 - Minor Incident Positional Accuracy: Located by supplier to within 100m	A18SW (N)	614	2	505400 184500
49	Pollution Incidents to Controlled Waters Property Type: Not Given Location: Cowley Road, COWLEY Authority: Environment Agency, Thames Region Pollutant: Miscellaneous - Urban Runoff Note: Confirmed As A Pollution Incident Incident Date: 30th March 1992 Incident Reference: N1920183 Catchment Area: Not Given Receiving Water: Not Given Cause of Incident: Not Given Incident Severity: Category 3 - Minor Incident Positional Accuracy: Located by supplier to within 100m	A8NW (S)	621	2	505400 183200
50	Pollution Incidents to Controlled Waters Property Type: Not Given Location: Cowley Mill, COWLEY Authority: Environment Agency, Thames Region Pollutant: Oils - Unknown Note: Confirmed As A Pollution Incident Incident Date: 7th March 1995 Incident Reference: N1950107 Catchment Area: Not Given Receiving Water: Not Given Cause of Incident: Not Given Incident Severity: Category 3 - Minor Incident Positional Accuracy: Located by supplier to within 100m	A7NE (SW)	725	2	504950 183250
51	Pollution Incidents to Controlled Waters Property Type: Not Given Location: Highbridge Industrial Park Authority: Environment Agency, Thames Region Pollutant: Oils - Unknown Note: Confirmed As A Pollution Incident Incident Date: 26th May 1989 Incident Reference: N1890291 Catchment Area: Not Given Receiving Water: Not Given Cause of Incident: Not Given Incident Severity: Category 2 - Significant Incident Positional Accuracy: Located by supplier to within 100m	A18NW (N)	748	2	505200 184600

Map ID	Details	Quadrant Reference (Compass Direction)	Estimated Distance From Site	Contact	NGR
52	Pollution Incidents to Controlled Waters Property Type: Not Given Location: UXBRIDGE Authority: Environment Agency, Thames Region Pollutant: Oils - Unknown Note: Not Supplied Incident Date: 19th September 1998 Incident Reference: THNE1998040629 Catchment Area: Not Given Receiving Water: Not Given Cause of Incident: Not Given Incident Severity: Category 3 - Minor Incident Positional Accuracy: Located by supplier to within 100m	A7NW (SW)	762	2	504705 183500
52	Pollution Incidents to Controlled Waters Property Type: Not Given Location: Cowley Mill Road, UXBRIDGE Authority: Environment Agency, Thames Region Pollutant: Unknown Sewage Note: Not Supplied Incident Date: 16th January 1996 Incident Reference: N1960019 Catchment Area: Not Given Receiving Water: Not Given Cause of Incident: Not Given Incident Severity: Category 3 - Minor Incident Positional Accuracy: Located by supplier to within 100m	A7NW (SW)	764	2	504705 183495
52	Pollution Incidents to Controlled Waters Property Type: Not Given Location: Uxbridge Trading Estate Authority: Environment Agency, Thames Region Pollutant: Oils - Unknown Note: Confirmed As A Pollution Incident Incident Date: 12th May 1989 Incident Reference: N1890270 Catchment Area: Not Given Receiving Water: Not Given Cause of Incident: Not Given Incident Severity: Category 3 - Minor Incident Positional Accuracy: Located by supplier to within 100m	A7NW (SW)	767	2	504700 183500
52	Pollution Incidents to Controlled Waters Property Type: Not Given Location: UXBRIDGE Authority: Environment Agency, Thames Region Pollutant: Miscellaneous - Unknown Note: Confirmed As A Pollution Incident Incident Date: 23rd October 1992 Incident Reference: N1920521 Catchment Area: Not Given Receiving Water: Not Given Cause of Incident: Not Given Incident Severity: Category 3 - Minor Incident Positional Accuracy: Located by supplier to within 100m	A7NW (SW)	769	2	504700 183495
52	Pollution Incidents to Controlled Waters Property Type: Not Given Location: Slough Road, UXBRIDGE Authority: Environment Agency, Thames Region Pollutant: Oils - Unknown Note: Not Supplied Incident Date: 3rd February 1996 Incident Reference: N1960090 Catchment Area: Not Given Receiving Water: Not Given Cause of Incident: Not Given Incident Severity: Category 3 - Minor Incident Positional Accuracy: Located by supplier to within 100m	A7NW (SW)	813	2	504650 183500
53	Pollution Incidents to Controlled Waters Property Type: Not Given Location: Braybourne Close, UXBRIDGE Authority: Environment Agency, Thames Region Pollutant: Unknown Sewage Note: Not Supplied Incident Date: 27th June 1997 Incident Reference: THN11997032616 Catchment Area: Not Given Receiving Water: Not Given Cause of Incident: Not Given Incident Severity: Category 3 - Minor Incident Positional Accuracy: Located by supplier to within 100m	A18NE (N)	764	2	505450 184650

Map ID	Details	Quadrant Reference (Compass Direction)	Estimated Distance From Site	Contact	NGR
54	Pollution Incidents to Controlled Waters Property Type: Not Given Location: UXBRIDGE Authority: Environment Agency, Thames Region Pollutant: Miscellaneous - Unknown Note: Confirmed As A Pollution Incident Incident Date: Not Supplied Incident Reference: N1920007 Catchment Area: Not Given Receiving Water: Not Given Cause of Incident: Not Given Incident Severity: Category 3 - Minor Incident Positional Accuracy: Located by supplier to within 100m	A18NW (NW)	783	2	505100 184600
55	Pollution Incidents to Controlled Waters Property Type: Not Given Location: UXBRIDGE Authority: Environment Agency, Thames Region Pollutant: Unknown Sewage Note: Confirmed As A Pollution Incident Incident Date: 29th October 1993 Incident Reference: N1930342 Catchment Area: Not Given Receiving Water: Not Given Cause of Incident: Not Given Incident Severity: Category 3 - Minor Incident Positional Accuracy: Located by supplier to within 100m	A18NW (N)	814	2	505400 184700
55	Pollution Incidents to Controlled Waters Property Type: Not Given Location: Brayboume Close, UXBRIDGE Authority: Environment Agency, Thames Region Pollutant: Storm Sewage Note: Not Supplied Incident Date: 1st December 1997 Incident Reference: THN11997036002 Catchment Area: Not Given Receiving Water: Not Given Cause of Incident: Not Given Incident Severity: Category 3 - Minor Incident Positional Accuracy: Located by supplier to within 100m	A18NW (N)	834	2	505390 184720
56	Pollution Incidents to Controlled Waters Property Type: Not Given Location: UXBRIDGE Authority: Environment Agency, Thames Region Pollutant: Unknown Sewage Note: Confirmed As A Pollution Incident Incident Date: 10th November 1993 Incident Reference: N1930357 Catchment Area: Not Given Receiving Water: Not Given Cause of Incident: Not Given Incident Severity: Category 3 - Minor Incident Positional Accuracy: Located by supplier to within 100m	A18NE (N)	817	2	505500 184700
57	Pollution Incidents to Controlled Waters Property Type: Not Given Location: Slough Road, UXBRIDGE Authority: Environment Agency, Thames Region Pollutant: Unknown Sewage Note: Not Supplied Incident Date: 8th March 1997 Incident Reference: THN11997031140 Catchment Area: Not Given Receiving Water: Not Given Cause of Incident: Not Given Incident Severity: Category 3 - Minor Incident Positional Accuracy: Located by supplier to within 100m	A12SW (W)	827	2	504600 183600
58	Pollution Incidents to Controlled Waters Property Type: Not Given Location: Cowley Road, UXBRIDGE Authority: Environment Agency, Thames Region Pollutant: Oils - Unknown Note: Confirmed As A Pollution Incident Incident Date: 5th July 1990 Incident Reference: N1900362 Catchment Area: Not Given Receiving Water: Not Given Cause of Incident: Not Given Incident Severity: Category 3 - Minor Incident Positional Accuracy: Located by supplier to within 100m	A7NW (SW)	859	2	504600 183500

Map ID	Details	Quadrant Reference (Compass Direction)	Estimated Distance From Site	Contact	NGR
58	Pollution Incidents to Controlled Waters Property Type: Not Given Location: St Johns Road, UXBRIDGE Authority: Environment Agency, Thames Region Pollutant: Unknown Sewage Note: Not Supplied Incident Date: 19th April 1997 Incident Reference: THN11997032040 Catchment Area: Not Given Receiving Water: Not Given Cause of Incident: Not Given Incident Severity: Category 3 - Minor Incident Positional Accuracy: Located by supplier to within 100m	A7NW (SW)	861	2	504600 183495
59	Pollution Incidents to Controlled Waters Property Type: Not Given Location: DENHAM Authority: Environment Agency, Thames Region Pollutant: Unknown Sewage Note: Confirmed As A Pollution Incident Incident Date: 25th June 1993 Incident Reference: N1930228 Catchment Area: Not Given Receiving Water: Not Given Cause of Incident: Not Given Incident Severity: Category 3 - Minor Incident Positional Accuracy: Located by supplier to within 100m	A18NW (N)	875	2	505100 184700
60	Pollution Incidents to Controlled Waters Property Type: Not Given Location: IVER Authority: Environment Agency, Thames Region Pollutant: Oils - Unknown Note: Not Supplied Incident Date: 28th August 1996 Incident Reference: N1960460 Catchment Area: Not Given Receiving Water: Not Given Cause of Incident: Not Given Incident Severity: Category 3 - Minor Incident Positional Accuracy: Located by supplier to within 100m	A12SW (W)	905	2	504500 183700
61	Pollution Incidents to Controlled Waters Property Type: Not Given Location: Rear Of Ferndale Crescent Authority: Environment Agency, Thames Region Pollutant: Oils - Unknown Note: Confirmed As A Pollution Incident Incident Date: 6th March 1989 Incident Reference: N1890117 Catchment Area: Not Given Receiving Water: Not Given Cause of Incident: Not Given Incident Severity: Category 2 - Significant Incident Positional Accuracy: Located by supplier to within 100m	A8SW (S)	926	2	505300 182900
61	Pollution Incidents to Controlled Waters Property Type: Not Given Location: COWLEY Authority: Environment Agency, Thames Region Pollutant: Oils - Unknown Note: Confirmed As A Pollution Incident Incident Date: 9th October 1990 Incident Reference: N1900565 Catchment Area: Not Given Receiving Water: Not Given Cause of Incident: Not Given Incident Severity: Category 2 - Significant Incident Positional Accuracy: Located by supplier to within 100m	A8SW (S)	930	2	505305 182895
61	Pollution Incidents to Controlled Waters Property Type: Not Given Location: Behind Ferndale Crescent Authority: Environment Agency, Thames Region Pollutant: Oils - Unknown Note: Confirmed As A Pollution Incident Incident Date: 9th March 1989 Incident Reference: N1890131 Catchment Area: Not Given Receiving Water: Not Given Cause of Incident: Not Given Incident Severity: Category 2 - Significant Incident Positional Accuracy: Located by supplier to within 100m	A8SW (S)	931	2	505300 182895

Map ID	Details	Quadrant Reference (Compass Direction)	Estimated Distance From Site	Contact	NGR
62	Pollution Incidents to Controlled Waters Property Type: Not Given Location: COWLEY Authority: Environment Agency, Thames Region Pollutant: Oils - Unknown Note: Confirmed As A Pollution Incident Incident Date: 19th September 1994 Incident Reference: N1940319 Catchment Area: Not Given Receiving Water: Not Given Cause of Incident: Not Given Incident Severity: Category 3 - Minor Incident Positional Accuracy: Located by supplier to within 100m	A8SW (S)	942	2	505200 182900
63	Pollution Incidents to Controlled Waters Property Type: Not Given Location: Raf Uxbridge Authority: Environment Agency, Thames Region Pollutant: Oils - Unknown Note: Confirmed As A Pollution Incident Incident Date: 3rd October 1990 Incident Reference: N1900556 Catchment Area: Not Given Receiving Water: Not Given Cause of Incident: Not Given Incident Severity: Category 2 - Significant Incident Positional Accuracy: Located by supplier to within 100m	A14SE (E)	944	2	506400 183800
64	Pollution Incidents to Controlled Waters Property Type: Not Given Location: St Johns Road, UXBRIDGE Authority: Environment Agency, Thames Region Pollutant: Unknown Sewage Note: Not Supplied Incident Date: 10th May 1997 Incident Reference: THN11997032162 Catchment Area: Not Given Receiving Water: Not Given Cause of Incident: Not Given Incident Severity: Category 3 - Minor Incident Positional Accuracy: Located by supplier to within 100m	A7NW (W)	948	2	504505 183500
64	Pollution Incidents to Controlled Waters Property Type: Not Given Location: Cowley Mill, UXBRIDGE Authority: Environment Agency, Thames Region Pollutant: Oils - Unknown Note: Confirmed As A Pollution Incident Incident Date: 23rd June 1990 Incident Reference: N1900342 Catchment Area: Not Given Receiving Water: Not Given Cause of Incident: Not Given Incident Severity: Category 3 - Minor Incident Positional Accuracy: Located by supplier to within 100m	A7NW (W)	949	2	504505 183495
65	Pollution Incidents to Controlled Waters Property Type: Not Given Location: Cowley Mill Authority: Environment Agency, Thames Region Pollutant: Unknown Sewage Note: Yes Incident Date: 6th September 1991 Incident Reference: N1910490 Catchment Area: Not Given Receiving Water: Not Given Cause of Incident: Not Given Incident Severity: Category 3 - Minor Incident Positional Accuracy: Located by supplier to within 100m	A7NW (SW)	952	2	504600 183300
66	Pollution Incidents to Controlled Waters Property Type: Not Given Location: Slough Road, UXBRIDGE Authority: Environment Agency, Thames Region Pollutant: Unknown Sewage Note: Not Supplied Incident Date: 15th February 1997 Incident Reference: THN11997031032 Catchment Area: Not Given Receiving Water: Not Given Cause of Incident: Not Given Incident Severity: Category 3 - Minor Incident Positional Accuracy: Located by supplier to within 100m	A17SW (NW)	985	2	504650 184500

Map ID	Details	Quadrant Reference (Compass Direction)	Estimated Distance From Site	Contact	NGR
67	Prosecutions Relating to Authorised Processes Location: New Years Green Civic Centre Site, Harefield, UXBRIDGE, Middlesex, UB9 Prosecution Text: Environment Times Volume 4 Issue 3, Flytipping outside the New Years Green Civic Centre site. He dumped waste, namely tree cuttings, outside the site when it was closed. Prosecution Act: EPA90 Hearing Date: 23rd February 1998 Verdict: Guilty Fine: 150 Costs: 105 Positional Accuracy: Manually positioned to the road within the address or location	A14SW (E)	331	2	505787 183847
68	Prosecutions Relating to Authorised Processes Location: Union Business Park, Florence Way, Uxbridge, Ub8 2ls Prosecution Text: Failure to comply with packaging waste regulations Prosecution Act: Pro97 Hearing Date: 10th May 2004 Verdict: Guilty Fine: 75000 Costs: 1844 Positional Accuracy: Manually positioned to the address or location	A12NE (NW)	485	2	504980 184096
	River Quality Name: Frays GQA Grade: River Quality B Reach: Colne - Pinn Estimated Distance (km): 7 Flow Rate: Flow less than 2.5 cumecs Flow Type: River Year: 2000	A13SW (SW)	113	2	505289 183782
	River Quality Name: Guc (Cowley Reach) GQA Grade: River Quality D Reach: Source - Iron Bridge Estimated Distance (km): 6.5 Flow Rate: Flow greater than 80 cumecs Flow Type: Canal Year: 2000	A12SE (W)	428	2	504970 183785
	River Quality Name: Colne GQA Grade: River Quality A Reach: Misbourne - Thames Estimated Distance (km): 18 Flow Rate: Flow less than 2.5 cumecs Flow Type: River Year: 2000	A12NE (NW)	655	2	504801 184117
	River Quality Name: New Denham Strm GQA Grade: River Quality B Reach: Willow Bank - Colne Estimated Distance (km): 1.1 Flow Rate: Flow less than 1.25 cumecs Flow Type: River Year: 2000	A18NW (N)	788	2	505113 184610
	River Quality Name: Pinn GQA Grade: River Quality E Reach: Cannon Bk - Frays Estimated Distance (km): 9.5 Flow Rate: Flow less than 0.31 cumecs Flow Type: River Year: 2000	A14SE (E)	929	2	506385 183837
	River Quality Name: Alderbourne GQA Grade: River Quality B Reach: Fulmer - Colne Bk Estimated Distance (km): 7.1 Flow Rate: Flow less than 0.31 cumecs Flow Type: River Year: 2000	A7NW (W)	946	2	504514 183481

Map ID	Details	Quadrant Reference (Compass Direction)	Estimated Distance From Site	Contact	NGR
69	River Quality Biology Sampling Points Name: Colne Reach: Misbourne To Uxbridge Estimated Distance: 1.90 Positional Accuracy: Located by supplier to within 100m Year: 1990 GQA Grade: River Quality Biology GQA Grade Not Supplied Year: 1995 GQA Grade: River Quality Biology GQA Grade Not Supplied Year: 2000 GQA Grade: River Quality Biology GQA Grade Not Supplied Year: 2002 GQA Grade: River Quality Biology GQA Grade C - Fairly Good Year: 2003 GQA Grade: River Quality Biology GQA Grade C - Fairly Good Year: 2004 GQA Grade: River Quality Biology GQA Grade C - Fairly Good Year: 2005 GQA Grade: River Quality Biology GQA Grade B - Good Year: 2006 GQA Grade: River Quality Biology GQA Grade B - Good Year: 2007 GQA Grade: River Quality Biology GQA Grade B - Good Year: 2008 GQA Grade: River Quality Biology GQA Grade B - Good Year: 2009 GQA Grade: River Quality Biology GQA Grade B - Good	A7NW (W)	952	2	504500 183500
70	Substantiated Pollution Incident Register Authority: Environment Agency - Thames Region, North East Area Incident Date: 4th February 2018 Incident Reference: 1584834 Water Impact: Category 2 - Significant Incident Air Impact: Category 2 - Significant Incident Land Impact: Category 4 - No Impact Positional Accuracy: Located by supplier to within 10m Pollutant: Oils And Fuel: Gas And Fuel Oils	A13SW (W)	131	2	505267 183804
	Water Abstractions Operator: Arlington Business Parks Gp Ltd Licence Number: 28/39/28/0010 Permit Version: 102 Location: 100 Acres, Denham, Bucks- Borehole A Authority: Environment Agency, Thames Region Abstraction: Other Industrial/Commercial/Public Services: General Washing/Process Washing Abstraction Type: Water may be abstracted from a single point Source: Groundwater Daily Rate (m3): Not Supplied Yearly Rate (m3): Not Supplied Details: 100 Acres, Denham, Bucks. Authorised Start: 01 January Authorised End: 31 December Permit Start Date: 8th September 2003 Permit End Date: Not Supplied Positional Accuracy: Located by supplier to within 10m	A23SW (N)	1186	2	505350 185070
	Water Abstractions Operator: Harbour Properties Limited Licence Number: 28/39/28/0010 Permit Version: 101 Location: Borehole A At 100 Acres, Denham, Bucks. Authority: Environment Agency, Thames Region Abstraction: Other Industrial/Commercial/Public Services: General Washing/Process Washing Abstraction Type: Water may be abstracted from a single point Source: Groundwater Daily Rate (m3): Not Supplied Yearly Rate (m3): Not Supplied Details: 100 Acres, Denham, Bucks. Authorised Start: 01 January Authorised End: 31 December Permit Start Date: 1st January 2002 Permit End Date: Not Supplied Positional Accuracy: Located by supplier to within 10m	A23SW (N)	1186	2	505350 185070

Map ID	Details	Quadrant Reference (Compass Direction)	Estimated Distance From Site	Contact	NGR
	Water Abstractions Operator: A F Ford Licence Number: 28/39/28/0278 Permit Version: Not Supplied Location: Field Cottge, NEW DENHAM Authority: Environment Agency, Thames Region Abstraction: Agriculture (General) Abstraction Type: Not Supplied Source: Groundwater Daily Rate (m3): 0 Yearly Rate (m3): 36 Details: River Gravel; Licence Status: Revoked; Lapsed Or Cancelled Authorised Start: Not Supplied Authorised End: Not Supplied Permit Start Date: Not Supplied Permit End Date: Not Supplied Positional Accuracy: Located by supplier to within 100m	A16SE (NW)	1189	2	504400 184500
	Water Abstractions Operator: A Sanderson And Sons Limited Licence Number: 28/39/28/0010 Permit Version: 100 Location: Borehole A At 100 Acres Authority: Environment Agency, Thames Region Abstraction: Other Industrial/Commercial/Public Services: General Washing/Process Washing Abstraction Type: Water may be abstracted from a single point Source: Groundwater Daily Rate (m3): 1637 Yearly Rate (m3): 454600 Details: 100 Acres Authorised Start: 01 January Authorised End: 31 December Permit Start Date: 8th November 1965 Permit End Date: Not Supplied Positional Accuracy: Located by supplier to within 100m	A23SW (N)	1214	2	505400 185100
	Water Abstractions Operator: A Sanderson And Sons Limited Licence Number: 28/39/28/0010 Permit Version: 100 Location: Borehole B At 100acres Authority: Environment Agency, Thames Region Abstraction: Other Industrial/Commercial/Public Services: General Washing/Process Washing Abstraction Type: Water may be abstracted from a single point Source: Groundwater Daily Rate (m3): Not Supplied Yearly Rate (m3): Not Supplied Details: 100 Acres Authorised Start: 01 January Authorised End: 31 December Permit Start Date: 8th November 1965 Permit End Date: Not Supplied Positional Accuracy: Located by supplier to within 10m	A23SW (N)	1214	2	505400 185100
	Water Abstractions Operator: A Sanderson And Sons Limited Licence Number: 28/39/28/0010 Permit Version: 100 Location: Borehole C At 100 Acres Authority: Environment Agency, Thames Region Abstraction: Other Industrial/Commercial/Public Services: General Washing/Process Washing Abstraction Type: Water may be abstracted from a single point Source: Groundwater Daily Rate (m3): Not Supplied Yearly Rate (m3): Not Supplied Details: 100 Acres Authorised Start: 01 January Authorised End: 31 December Permit Start Date: 8th November 1965 Permit End Date: Not Supplied Positional Accuracy: Located by supplier to within 10m	A23SW (N)	1214	2	505400 185100

Map ID	Details	Quadrant Reference (Compass Direction)	Estimated Distance From Site	Contact	NGR
	Water Abstractions Operator: Arlington Business Parks Gp Ltd Licence Number: 28/39/28/0010 Permit Version: 102 Location: 100 Acres, Denham, Bucks- Borehole C Authority: Environment Agency, Thames Region Abstraction: Other Industrial/Commercial/Public Services: General Washing/Process Washing Abstraction Type: Water may be abstracted from a single point Source: Groundwater Daily Rate (m3): Not Supplied Yearly Rate (m3): Not Supplied Details: 100 Acres, Denham, Bucks. Authorised Start: 01 January Authorised End: 31 December Permit Start Date: 8th September 2003 Permit End Date: Not Supplied Positional Accuracy: Located by supplier to within 10m	A23SW (N)	1265	2	505360 185150
	Water Abstractions Operator: Harbour Properties Limited Licence Number: 28/39/28/0010 Permit Version: 101 Location: Borehole C At 100 Acres, Denham, Bucks. Authority: Environment Agency, Thames Region Abstraction: Other Industrial/Commercial/Public Services: General Washing/Process Washing Abstraction Type: Water may be abstracted from a single point Source: Groundwater Daily Rate (m3): Not Supplied Yearly Rate (m3): Not Supplied Details: 100 Acres, Denham, Bucks. Authorised Start: 01 January Authorised End: 31 December Permit Start Date: 1st January 2002 Permit End Date: Not Supplied Positional Accuracy: Located by supplier to within 10m	A23SW (N)	1265	2	505360 185150
	Water Abstractions Operator: Cape Building Products Limited Licence Number: 28/39/28/0444 Permit Version: 100 Location: Borehole A & B At Iver Lane, Uxbridge Authority: Environment Agency, Thames Region Abstraction: Other Industrial/Commercial/Public Services: Process Water Abstraction Type: Water may be abstracted from a single point Source: Groundwater Daily Rate (m3): 1136 Yearly Rate (m3): 415959 Details: Iver Lane, Uxbridge Authorised Start: 01 January Authorised End: 31 December Permit Start Date: 17th May 1989 Permit End Date: Not Supplied Positional Accuracy: Located by supplier to within 100m	A2NE (SW)	1270	2	504800 182700
	Water Abstractions Operator: Arlington Business Parks Gp Ltd Licence Number: 28/39/28/0010 Permit Version: 102 Location: 100 Acres, Denham, Bucks- Borehole B Authority: Environment Agency, Thames Region Abstraction: Other Industrial/Commercial/Public Services: General Washing/Process Washing Abstraction Type: Water may be abstracted from a single point Source: Groundwater Daily Rate (m3): Not Supplied Yearly Rate (m3): Not Supplied Details: 100 Acres, Denham, Bucks. Authorised Start: 01 January Authorised End: 31 December Permit Start Date: 8th September 2003 Permit End Date: Not Supplied Positional Accuracy: Located by supplier to within 10m	A23SW (N)	1294	2	505410 185180

Map ID	Details	Quadrant Reference (Compass Direction)	Estimated Distance From Site	Contact	NGR
	Water Abstractions Operator: Harbour Properties Limited Licence Number: 28/39/28/0010 Permit Version: 101 Location: Borehole B At 100 Acres, Denham, Bucks Authority: Environment Agency, Thames Region Abstraction: Other Industrial/Commercial/Public Services: General Washing/Process Washing Abstraction Type: Water may be abstracted from a single point Source: Groundwater Daily Rate (m3): Not Supplied Yearly Rate (m3): Not Supplied Details: 100 Acres, Denham, Bucks. Authorised Start: 01 January Authorised End: 31 December Permit Start Date: 1st January 2002 Permit End Date: Not Supplied Positional Accuracy: Located by supplier to within 10m	A23SW (N)	1294	2	505410 185180
	Water Abstractions Operator: Mr D E Jones Licence Number: 28/39/28/0079 Permit Version: 100 Location: Reach C-D On River Alderbourne At Mansfield Farm, Iver Heath Authority: Environment Agency, Thames Region Abstraction: General Agriculture: Spray Irrigation - Direct Abstraction Type: Water may be abstracted from a river or stream reach, or a row of wellpoints Source: Surface Daily Rate (m3): Not Supplied Yearly Rate (m3): Not Supplied Details: Mansfield Farm, Iver Heath Authorised Start: 01 April Authorised End: 30 September Permit Start Date: 25th June 1986 Permit End Date: Not Supplied Positional Accuracy: Located by supplier to within 10m	A6NE (W)	1336	2	504100 183500
	Water Abstractions Operator: Smiths Nurseries Limited Licence Number: 28/39/28/0132 Permit Version: 102 Location: Smiths Nurseries, Denham- Well C Authority: Environment Agency, Thames Region Abstraction: Horticulture And Nurseries: Spray Irrigation - Direct Abstraction Type: Water may be abstracted from a single point Source: Groundwater Daily Rate (m3): Not Supplied Yearly Rate (m3): Not Supplied Details: 95 Oxford Road, New Denham, Bucks Authorised Start: 01 October Authorised End: 30 September Permit Start Date: 22nd August 2019 Permit End Date: Not Supplied Positional Accuracy: Located by supplier to within 10m	A22SW (NW)	1405	2	504460 184910
	Water Abstractions Operator: Smiths Nurseries Limited Licence Number: 28/39/28/0132 Permit Version: 102 Location: Smiths Nurseries, Denham- Well C Authority: Environment Agency, Thames Region Abstraction: Horticulture and Nurseries: Spray Irrigation - Spray Irrigation Definition Order Abstraction Type: Water may be abstracted from a single point Source: Groundwater Daily Rate (m3): Not Supplied Yearly Rate (m3): Not Supplied Details: 95 Oxford Road, New Denham, Bucks Authorised Start: 01 October Authorised End: 30 September Permit Start Date: 22nd August 2019 Permit End Date: Not Supplied Positional Accuracy: Located by supplier to within 10m	A22SW (NW)	1405	2	504460 184910

Map ID	Details	Quadrant Reference (Compass Direction)	Estimated Distance From Site	Contact	NGR
	Water Abstractions Operator: Smiths Nurseries Limited Licence Number: 28/39/28/0132 Permit Version: 101 Location: Smiths Nurseries, Denham- Well C Authority: Environment Agency, Thames Region Abstraction: Horticulture And Nurseries: Spray Irrigation - Direct Abstraction Type: Water may be abstracted from a single point Source: Groundwater Daily Rate (m3): Not Supplied Yearly Rate (m3): Not Supplied Details: 95 Oxford Road, New Denham, Bucks Authorised Start: 01 October Authorised End: 30 September Permit Start Date: 1st April 2008 Permit End Date: Not Supplied Positional Accuracy: Located by supplier to within 10m	A22SW (NW)	1405	2	504460 184910
	Water Abstractions Operator: Smiths Nurseries Limited Licence Number: 28/39/28/0132 Permit Version: 101 Location: Smiths Nurseries, Denham- Well C Authority: Environment Agency, Thames Region Abstraction: Horticulture and Nurseries: Spray Irrigation - Spray Irrigation Definition Order Abstraction Type: Water may be abstracted from a single point Source: Groundwater Daily Rate (m3): Not Supplied Yearly Rate (m3): Not Supplied Details: 95 Oxford Road, New Denham, Bucks Authorised Start: 01 October Authorised End: 30 September Permit Start Date: 1st April 2008 Permit End Date: Not Supplied Positional Accuracy: Located by supplier to within 10m	A22SW (NW)	1405	2	504460 184910
	Water Abstractions Operator: B T Smith & Son Licence Number: 28/39/28/0132 Permit Version: 100 Location: Well 'A' At New Denham Authority: Environment Agency, Thames Region Abstraction: Horticulture And Nurseries: Spray Irrigation - Direct Abstraction Type: Water may be abstracted from a single point Source: Groundwater Daily Rate (m3): 55 Yearly Rate (m3): 5455 Details: New Denham Authorised Start: 01 January Authorised End: 31 December Permit Start Date: 10th December 1993 Permit End Date: Not Supplied Positional Accuracy: Located by supplier to within 100m	A22SW (NW)	1412	2	504700 185100
	Water Abstractions Operator: B T Smith & Son Licence Number: 28/39/28/0132 Permit Version: 100 Location: Well 'A' At New Denham Authority: Environment Agency, Thames Region Abstraction: Horticulture and Nurseries: Spray Irrigation - Spray Irrigation Definition Order Abstraction Type: Water may be abstracted from a single point Source: Groundwater Daily Rate (m3): Not Supplied Yearly Rate (m3): Not Supplied Details: New Denham Authorised Start: 01 January Authorised End: 31 December Permit Start Date: 10th December 1993 Permit End Date: Not Supplied Positional Accuracy: Located by supplier to within 10m	A22SW (NW)	1412	2	504700 185100

Map ID	Details	Quadrant Reference (Compass Direction)	Estimated Distance From Site	Contact	NGR
	Water Abstractions Operator: Summerleaze Limited Licence Number: 28/39/28/0610 Permit Version: 1 Location: Summerleaze New Denham Quarry, Buckinghamshire Authority: Environment Agency, Thames Region Abstraction: Extractive: Mineral Washing Abstraction Type: Water may be abstracted from a single point Source: Groundwater Daily Rate (m3): Not Supplied Yearly Rate (m3): Not Supplied Details: Summerleaze New Denham Quarry, Buckinghamshire. Authorised Start: 01 January Authorised End: 31 December Permit Start Date: 26th October 2007 Permit End Date: Not Supplied Positional Accuracy: Located by supplier to within 10m	A16NE (NW)	1413	2	504250 184680
	Water Abstractions Operator: Summerleaze Limited Licence Number: Th/039/0028/035 Permit Version: 1 Location: Lagoon At New Denham Quarry, Buckinghamshire Authority: Environment Agency, Thames Region Abstraction: Extractive: Mineral Washing Abstraction Type: Water may be abstracted from a single point Source: Groundwater Daily Rate (m3): Not Supplied Yearly Rate (m3): Not Supplied Details: Not Supplied Authorised Start: 01 April Authorised End: 31 March Permit Start Date: 1st April 2014 Permit End Date: Not Supplied Positional Accuracy: Located by supplier to within 10m	A16NE (NW)	1415	2	504263 184702
	Water Abstractions Operator: Cape Building Products Limited Licence Number: 28/39/28/0444 Permit Version: 100 Location: Wet Gravel Pit At Iver Lane, Uxbridge Authority: Environment Agency, Thames Region Abstraction: Other Industrial/Commercial/Public Services: Process Water Abstraction Type: Water may be abstracted from a single point Source: Groundwater Daily Rate (m3): Not Supplied Yearly Rate (m3): Not Supplied Details: Iver Lane, Uxbridge Authorised Start: 01 January Authorised End: 31 December Permit Start Date: 17th May 1989 Permit End Date: Not Supplied Positional Accuracy: Located by supplier to within 10m	A2NW (SW)	1435	2	504500 182700
	Water Abstractions Operator: B T Smith & Son Licence Number: 28/39/28/0132 Permit Version: 100 Location: Well 'C' At New Denham Authority: Environment Agency, Thames Region Abstraction: Horticulture And Nurseries: Spray Irrigation - Direct Abstraction Type: Water may be abstracted from a single point Source: Groundwater Daily Rate (m3): Not Supplied Yearly Rate (m3): Not Supplied Details: New Denham Authorised Start: 01 January Authorised End: 31 December Permit Start Date: 10th December 1993 Permit End Date: Not Supplied Positional Accuracy: Located by supplier to within 10m	A21SE (NW)	1439	2	504400 184900

Map ID	Details	Quadrant Reference (Compass Direction)	Estimated Distance From Site	Contact	NGR
	Water Abstractions Operator: B T Smith & Son Licence Number: 28/39/28/0132 Permit Version: 100 Location: Well 'C' At New Denham Authority: Environment Agency, Thames Region Abstraction: Horticulture and Nurseries: Spray Irrigation - Spray Irrigation Definition Order Abstraction Type: Water may be abstracted from a single point Source: Groundwater Daily Rate (m3): Not Supplied Yearly Rate (m3): Not Supplied Details: New Denham Authorised Start: 01 January Authorised End: 31 December Permit Start Date: 10th December 1993 Permit End Date: Not Supplied Positional Accuracy: Located by supplier to within 10m	A21SE (NW)	1439	2	504400 184900
	Water Abstractions Operator: Mr D E Jones Licence Number: 28/39/28/0079 Permit Version: 100 Location: Reach A-B On River Alderbourne At Mansfield Farm, Iver Heath Authority: Environment Agency, Thames Region Abstraction: General Agriculture: Spray Irrigation - Direct Abstraction Type: Water may be abstracted from a river or stream reach, or a row of wellpoints Source: Surface Daily Rate (m3): 205 Yearly Rate (m3): 6819 Details: Mansfield Farm, Iver Heath Authorised Start: 01 April Authorised End: 30 September Permit Start Date: 25th June 1986 Permit End Date: Not Supplied Positional Accuracy: Located by supplier to within 100m	A16SW (W)	1445	2	504000 184200
	Water Abstractions Operator: Smiths Nurseries Limited Licence Number: 28/39/28/0132 Permit Version: 102 Location: Smiths Nurseries, Denham- Well A Authority: Environment Agency, Thames Region Abstraction: Horticulture And Nurseries: Spray Irrigation - Direct Abstraction Type: Water may be abstracted from a single point Source: Groundwater Daily Rate (m3): Not Supplied Yearly Rate (m3): Not Supplied Details: 95 Oxford Road, New Denham, Bucks Authorised Start: 01 October Authorised End: 30 September Permit Start Date: 22nd August 2019 Permit End Date: Not Supplied Positional Accuracy: Located by supplier to within 10m	A22SW (NW)	1446	2	504720 185150
	Water Abstractions Operator: Smiths Nurseries Limited Licence Number: 28/39/28/0132 Permit Version: 102 Location: Smiths Nurseries, Denham- Well A Authority: Environment Agency, Thames Region Abstraction: Horticulture and Nurseries: Spray Irrigation - Spray Irrigation Definition Order Abstraction Type: Water may be abstracted from a single point Source: Groundwater Daily Rate (m3): Not Supplied Yearly Rate (m3): Not Supplied Details: 95 Oxford Road, New Denham, Bucks Authorised Start: 01 October Authorised End: 30 September Permit Start Date: 22nd August 2019 Permit End Date: Not Supplied Positional Accuracy: Located by supplier to within 10m	A22SW (NW)	1446	2	504720 185150

Map ID	Details	Quadrant Reference (Compass Direction)	Estimated Distance From Site	Contact	NGR
	Water Abstractions Operator: Smiths Nurseries Limited Licence Number: 28/39/28/0132 Permit Version: 101 Location: Smiths Nurseries, Denham- Well A Authority: Environment Agency, Thames Region Abstraction: Horticulture And Nurseries: Spray Irrigation - Direct Abstraction Type: Water may be abstracted from a single point Source: Groundwater Daily Rate (m3): Not Supplied Yearly Rate (m3): Not Supplied Details: 95 Oxford Road, New Denham, Bucks Authorised Start: 01 October Authorised End: 30 September Permit Start Date: 1st April 2008 Permit End Date: Not Supplied Positional Accuracy: Located by supplier to within 10m	A22SW (NW)	1446	2	504720 185150
	Water Abstractions Operator: Smiths Nurseries Limited Licence Number: 28/39/28/0132 Permit Version: 101 Location: Smiths Nurseries, Denham- Well A Authority: Environment Agency, Thames Region Abstraction: Horticulture and Nurseries: Spray Irrigation - Spray Irrigation Definition Order Abstraction Type: Water may be abstracted from a single point Source: Groundwater Daily Rate (m3): Not Supplied Yearly Rate (m3): Not Supplied Details: 95 Oxford Road, New Denham, Bucks Authorised Start: 01 October Authorised End: 30 September Permit Start Date: 1st April 2008 Permit End Date: Not Supplied Positional Accuracy: Located by supplier to within 10m	A22SW (NW)	1446	2	504720 185150
	Water Abstractions Operator: B T Smith & Son Licence Number: 28/39/28/0132 Permit Version: 100 Location: Well 'B' At New Denham Authority: Environment Agency, Thames Region Abstraction: Horticulture And Nurseries: Spray Irrigation - Direct Abstraction Type: Water may be abstracted from a single point Source: Groundwater Daily Rate (m3): Not Supplied Yearly Rate (m3): Not Supplied Details: New Denham Authorised Start: 01 January Authorised End: 31 December Permit Start Date: 10th December 1993 Permit End Date: Not Supplied Positional Accuracy: Located by supplier to within 10m	A22SW (NW)	1525	2	504500 185100
	Water Abstractions Operator: B T Smith & Son Licence Number: 28/39/28/0132 Permit Version: 100 Location: Well 'B' At New Denham Authority: Environment Agency, Thames Region Abstraction: Horticulture and Nurseries: Spray Irrigation - Spray Irrigation Definition Order Abstraction Type: Water may be abstracted from a single point Source: Groundwater Daily Rate (m3): Not Supplied Yearly Rate (m3): Not Supplied Details: New Denham Authorised Start: 01 January Authorised End: 31 December Permit Start Date: 10th December 1993 Permit End Date: Not Supplied Positional Accuracy: Located by supplier to within 10m	A22SW (NW)	1525	2	504500 185100

Map ID	Details	Quadrant Reference (Compass Direction)	Estimated Distance From Site	Contact	NGR
	Water Abstractions Operator: Smiths Nurseries Limited Licence Number: 28/39/28/0132 Permit Version: 103 Location: Smiths Nurseries, Denham- Well B Authority: Environment Agency, Thames Region Abstraction: Horticulture And Nurseries: Spray Irrigation - Direct Abstraction Type: Water may be abstracted from a single point Source: Groundwater Daily Rate (m3): Not Supplied Yearly Rate (m3): Not Supplied Details: 95 Oxford Road, New Denham, Bucks Authorised Start: 01 April Authorised End: 31 March Permit Start Date: 16th March 2020 Permit End Date: Not Supplied Positional Accuracy: Located by supplier to within 10m	A22SW (NW)	1529	2	504520 185120
	Water Abstractions Operator: Smiths Nurseries Limited Licence Number: 28/39/28/0132 Permit Version: 103 Location: Smiths Nurseries, Denham- Well B Authority: Environment Agency, Thames Region Abstraction: Horticulture And Nurseries: Trickle Irrigation - Direct Abstraction Type: Water may be abstracted from a single point Source: Groundwater Daily Rate (m3): Not Supplied Yearly Rate (m3): Not Supplied Details: Not Supplied Authorised Start: 01 April Authorised End: 31 March Permit Start Date: 16th March 2020 Permit End Date: Not Supplied Positional Accuracy: Located by supplier to within 10m	A22SW (NW)	1529	2	504520 185120
	Water Abstractions Operator: Smiths Nurseries Limited Licence Number: 28/39/28/0132 Permit Version: 102 Location: Smiths Nurseries, Denham- Well B Authority: Environment Agency, Thames Region Abstraction: Horticulture And Nurseries: Spray Irrigation - Direct Abstraction Type: Water may be abstracted from a single point Source: Groundwater Daily Rate (m3): Not Supplied Yearly Rate (m3): Not Supplied Details: 95 Oxford Road, New Denham, Bucks Authorised Start: 01 October Authorised End: 30 September Permit Start Date: 22nd August 2019 Permit End Date: Not Supplied Positional Accuracy: Located by supplier to within 10m	A22SW (NW)	1529	2	504520 185120
	Water Abstractions Operator: Smiths Nurseries Limited Licence Number: 28/39/28/0132 Permit Version: 102 Location: Smiths Nurseries, Denham- Well B Authority: Environment Agency, Thames Region Abstraction: Horticulture And Nurseries: Spray Irrigation - Direct Abstraction Type: Water may be abstracted from a single point Source: Groundwater Daily Rate (m3): Not Supplied Yearly Rate (m3): Not Supplied Details: 95 Oxford Road, New Denham, Bucks Authorised Start: 01 October Authorised End: 30 September Permit Start Date: 22nd August 2019 Permit End Date: Not Supplied Positional Accuracy: Located by supplier to within 10m	A22SW (NW)	1529	2	504520 185120

Map ID	Details	Quadrant Reference (Compass Direction)	Estimated Distance From Site	Contact	NGR
	Water Abstractions Operator: Smiths Nurseries Limited Licence Number: 28/39/28/0132 Permit Version: 102 Location: Smiths Nurseries, Denham- Well B Authority: Environment Agency, Thames Region Abstraction: Horticulture and Nurseries: Spray Irrigation - Spray Irrigation Definition Order Abstraction Type: Water may be abstracted from a single point Source: Groundwater Daily Rate (m3): Not Supplied Yearly Rate (m3): Not Supplied Details: 95 Oxford Road, New Denham, Bucks Authorised Start: 01 October Authorised End: 30 September Permit Start Date: 22nd August 2019 Permit End Date: Not Supplied Positional Accuracy: Located by supplier to within 10m	A22SW (NW)	1529	2	504520 185120
	Water Abstractions Operator: Smiths Nurseries Limited Licence Number: 28/39/28/0132 Permit Version: 101 Location: Smiths Nurseries, Denham- Well B Authority: Environment Agency, Thames Region Abstraction: Horticulture And Nurseries: Spray Irrigation - Direct Abstraction Type: Water may be abstracted from a single point Source: Groundwater Daily Rate (m3): Not Supplied Yearly Rate (m3): Not Supplied Details: 95 Oxford Road, New Denham, Bucks Authorised Start: 01 October Authorised End: 30 September Permit Start Date: 1st April 2008 Permit End Date: Not Supplied Positional Accuracy: Located by supplier to within 10m	A22SW (NW)	1529	2	504520 185120
	Water Abstractions Operator: Smiths Nurseries Limited Licence Number: 28/39/28/0132 Permit Version: 101 Location: Smiths Nurseries, Denham- Well B Authority: Environment Agency, Thames Region Abstraction: Horticulture and Nurseries: Spray Irrigation - Spray Irrigation Definition Order Abstraction Type: Water may be abstracted from a single point Source: Groundwater Daily Rate (m3): Not Supplied Yearly Rate (m3): Not Supplied Details: 95 Oxford Road, New Denham, Bucks Authorised Start: 01 October Authorised End: 30 September Permit Start Date: 1st April 2008 Permit End Date: Not Supplied Positional Accuracy: Located by supplier to within 10m	A22SW (NW)	1529	2	504520 185120
	Water Abstractions Operator: Mr D E Jones Licence Number: 28/39/28/0080 Permit Version: 100 Location: Well At Iver Heath, Slough Authority: Environment Agency, Thames Region Abstraction: General Farming And Domestic Abstraction Type: Water may be abstracted from a single point Source: Groundwater Daily Rate (m3): 2 Yearly Rate (m3): 454 Details: Iver Heath, Slough Authorised Start: 01 January Authorised End: 31 December Permit Start Date: 25th June 1986 Permit End Date: Not Supplied Positional Accuracy: Located by supplier to within 100m	(W)	1727	2	503700 183500
71	Water Industry Act Referrals Name: Electro Hi-Tec Ltd (Dissolved) Location: ELECTRO HI-TEC LTD (DISSOLVED), UNIT D2, RIVERSIDE WAY, RIVERSIDE WAY, UXBRIDGE, UXBRIDGE, UB8 2YF Authority: Environment Agency, Thames Region Permit Reference: AT8363 Dated: 24th October 1995 Process Type: Permissions or amendments to discharge under the Water Industry Act 1991 Description: Processes which result in the discharge of Special Category effluents under The Trade Effluents (Prescribed Processes and Substances) Regulations Status: Application received by the EA but is not yet authorised Positional Accuracy: Located by supplier to within 100m	A12NE (W)	621	2	504800 184000

Map ID	Details	Quadrant Reference (Compass Direction)	Estimated Distance From Site	Contact	NGR
72	Water Industry Act Referrals Name: Trimite Limited Location: TRIMITE LIMITED, ARUNDEL ROAD, UXBRIDGE IND EST, DOCK ROAD, UXBRIDGE, MIDDLESEX, UB8 2SD Authority: Environment Agency, Thames Region Permit Reference: CB3250 Dated: 11th April 2007 Process Type: Permissions or amendments to discharge under the Water Industry Act 1991 Description: Processes which result in the discharge of Special Category effluents under The Trade Effluents (Prescribed Processes and Substances) Regulations Status: Application cancelled Positional Accuracy: Automatically positioned to the address	A7SW (SW)	971	2	504728 183116
	Groundwater Vulnerability Map Combined Classification: Principle Superficial Aquifer - High Vulnerability Combined Vulnerability: High Combined Aquifer: Unproductive Bedrock Aquifer, Productive Superficial Aquifer Pollutant Speed: High Bedrock Flow: Mixed Dilution: 300-550 mm/year Baseflow Index: 40-70% Superficial Patchiness: >90% Superficial Thickness: 3-10m Superficial Recharge: No Data	A13SW (N)	0	5	505424 183848
	Groundwater Vulnerability - Soluble Rock Risk None				
	Bedrock Aquifer Designations Aquifer Designation: Unproductive Strata	A13SW (N)	0	5	505424 183848
	Superficial Aquifer Designations Aquifer Designation: Principal Aquifer	A13SW (N)	0	5	505424 183848
	Extreme Flooding from Rivers or Sea without Defences Type: Extent of Extreme Flooding from Rivers or Sea without Defences Flood Plain Type: Fluvial Models Boundary Accuracy: As Supplied	A13SW (W)	113	2	505280 183818
	Extreme Flooding from Rivers or Sea without Defences Type: Extent of Extreme Flooding from Rivers or Sea without Defences Flood Plain Type: Fluvial Models Boundary Accuracy: As Supplied	A13NW (NW)	226	2	505205 183968
	Flooding from Rivers or Sea without Defences Type: Extent of Flooding from Rivers or Sea without Defences Flood Plain Type: Fluvial Models Boundary Accuracy: As Supplied	A13SW (W)	113	2	505283 183805
	Flooding from Rivers or Sea without Defences Type: Extent of Flooding from Rivers or Sea without Defences Flood Plain Type: Fluvial Models Boundary Accuracy: As Supplied	A13NW (NW)	230	2	505201 183967
	Areas Benefiting from Flood Defences Type: Area Benefiting from Flood Defences Boundary Accuracy: As Supplied	A13SW (W)	144	2	505253 183824
	Flood Water Storage Areas None				
	Flood Defences Type: Flood Defences Reference: Not Supplied	A13SW (W)	133	2	505263 183818
	Flood Defences Type: Flood Defences Reference: Not Supplied	A13NW (NW)	244	2	505187 183971
73	OS Water Network Lines Watercourse Form: Inland river Watercourse Length: 1169.4 Watercourse Level: On ground surface Permanent: True Watercourse Name: Fray's River Catchment Name: Thames Primacy: 1	A13SW (W)	121	6	505277 183801

Map ID	Details	Quadrant Reference (Compass Direction)	Estimated Distance From Site	Contact	NGR
74	OS Water Network Lines Watercourse Form: Canal Watercourse Length: 411.9 Watercourse Level: On ground surface Permanent: True Watercourse Name: Grand Union Canal Catchment Name: Welland Primacy: 1	A12SE (W)	456	6	504941 183853
75	OS Water Network Lines Watercourse Form: Inland river Watercourse Length: 60.9 Watercourse Level: On ground surface Permanent: True Watercourse Name: Not Supplied Catchment Name: Thames Primacy: 2	A12NE (W)	467	6	504941 183926
76	OS Water Network Lines Watercourse Form: Canal Watercourse Length: 861.2 Watercourse Level: On ground surface Permanent: True Watercourse Name: Grand Union Canal Catchment Name: Welland Primacy: 1	A12NE (W)	467	6	504941 183926
77	OS Water Network Lines Watercourse Form: Inland river Watercourse Length: 149.0 Watercourse Level: On ground surface Permanent: True Watercourse Name: Fray's River Catchment Name: Thames Primacy: 1	A18SW (N)	493	6	505246 184347
78	OS Water Network Lines Watercourse Form: Inland river Watercourse Length: 17.5 Watercourse Level: On ground surface Permanent: True Watercourse Name: River Colne Catchment Name: Thames Primacy: 2	A12NE (W)	507	6	504894 183882
79	OS Water Network Lines Watercourse Form: Inland river Watercourse Length: 48.4 Watercourse Level: On ground surface Permanent: True Watercourse Name: River Colne Catchment Name: Thames Primacy: 2	A12NE (W)	507	6	504894 183882
80	OS Water Network Lines Watercourse Form: Inland river Watercourse Length: 544.7 Watercourse Level: On ground surface Permanent: True Watercourse Name: River Colne Catchment Name: Thames Primacy: 2	A12NE (W)	508	6	504891 183865
81	OS Water Network Lines Watercourse Form: Inland river Watercourse Length: 325.4 Watercourse Level: On ground surface Permanent: True Watercourse Name: River Colne Catchment Name: Thames Primacy: 2	A12NE (W)	526	6	504880 183926
82	OS Water Network Lines Watercourse Form: Canal Watercourse Length: 1321.8 Watercourse Level: On ground surface Permanent: True Watercourse Name: Grand Union Canal Catchment Name: Welland Primacy: 1	A7NE (SW)	535	6	504958 183515

Map ID	Details	Quadrant Reference (Compass Direction)	Estimated Distance From Site	Contact	NGR
83	OS Water Network Lines Watercourse Form: Inland river Watercourse Length: 7.1 Watercourse Level: On ground surface Permanent: True Watercourse Name: The Culvert Catchment Name: Thames Primacy: 2	A7NE (SW)	535	6	504958 183515
84	OS Water Network Lines Watercourse Form: Inland river Watercourse Length: 5.3 Watercourse Level: Underground Permanent: True Watercourse Name: The Culvert Catchment Name: Thames Primacy: 2	A7NE (SW)	540	6	504951 183515
85	OS Water Network Lines Watercourse Form: Inland river Watercourse Length: 209.9 Watercourse Level: On ground surface Permanent: True Watercourse Name: The Culvert Catchment Name: Thames Primacy: 2	A7NE (SW)	545	6	504945 183515
86	OS Water Network Lines Watercourse Form: Inland river Watercourse Length: 22.3 Watercourse Level: Underground Permanent: True Watercourse Name: Fray's River Catchment Name: Thames Primacy: 1	A8NW (S)	597	6	505342 183226
87	OS Water Network Lines Watercourse Form: Inland river Watercourse Length: 492.9 Watercourse Level: On ground surface Permanent: True Watercourse Name: Fray's River Catchment Name: Thames Primacy: 1	A18SW (N)	609	6	505303 184484
88	OS Water Network Lines Watercourse Form: Inland river Watercourse Length: 359.9 Watercourse Level: On ground surface Permanent: True Watercourse Name: River Colne Catchment Name: Thames Primacy: 1	A17SE (NW)	615	6	504925 184251
89	OS Water Network Lines Watercourse Form: Inland river Watercourse Length: 590.0 Watercourse Level: On ground surface Permanent: True Watercourse Name: River Colne Catchment Name: Thames Primacy: 1	A12NE (NW)	617	6	504853 184138
90	OS Water Network Lines Watercourse Form: Inland river Watercourse Length: 184.8 Watercourse Level: On ground surface Permanent: True Watercourse Name: Fray's River Catchment Name: Thames Primacy: 1	A8NW (S)	619	6	505337 183204
91	OS Water Network Lines Watercourse Form: Inland river Watercourse Length: 64.5 Watercourse Level: On ground surface Permanent: True Watercourse Name: River Colne Catchment Name: Thames Primacy: 1	A12NW (W)	688	6	504712 183890

Map ID	Details	Quadrant Reference (Compass Direction)	Estimated Distance From Site	Contact	NGR
92	OS Water Network Lines Watercourse Form: Inland river Watercourse Length: 92.1 Watercourse Level: On ground surface Permanent: True Watercourse Name: Not Supplied Catchment Name: Thames Primacy: 1	A12NW (W)	688	6	504712 183890
93	OS Water Network Lines Watercourse Form: Inland river Watercourse Length: 387.4 Watercourse Level: On ground surface Permanent: True Watercourse Name: River Colne Catchment Name: Thames Primacy: 1	A12SW (W)	694	6	504703 183826
94	OS Water Network Lines Watercourse Form: Inland river Watercourse Length: 16.4 Watercourse Level: Underground Permanent: True Watercourse Name: Not Supplied Catchment Name: Thames Primacy: 1	A12SW (W)	694	6	504703 183826
95	OS Water Network Lines Watercourse Form: Inland river Watercourse Length: 101.3 Watercourse Level: On ground surface Permanent: True Watercourse Name: Not Supplied Catchment Name: Thames Primacy: 1	A12SW (W)	710	6	504687 183824
96	OS Water Network Lines Watercourse Form: Inland river Watercourse Length: 91.4 Watercourse Level: On ground surface Permanent: True Watercourse Name: The Culvert Catchment Name: Thames Primacy: 2	A7NW (SW)	746	6	504750 183450
97	OS Water Network Lines Watercourse Form: Lake Watercourse Length: 417.3 Watercourse Level: On ground surface Permanent: True Watercourse Name: Not Supplied Catchment Name: Thames Primacy: 1	A12NW (W)	753	6	504682 184067
98	OS Water Network Lines Watercourse Form: Inland river Watercourse Length: 44.2 Watercourse Level: On ground surface Permanent: True Watercourse Name: Not Supplied Catchment Name: Thames Primacy: 1	A12NW (W)	772	6	504627 183883
99	OS Water Network Lines Watercourse Form: Inland river Watercourse Length: 101.2 Watercourse Level: On ground surface Permanent: True Watercourse Name: Fray's River Catchment Name: Thames Primacy: 2	A8SW (S)	772	6	505232 183067
100	OS Water Network Lines Watercourse Form: Inland river Watercourse Length: 34.9 Watercourse Level: On ground surface Permanent: True Watercourse Name: Fray's River Catchment Name: Thames Primacy: 1	A8SW (S)	772	6	505232 183067

Map ID	Details	Quadrant Reference (Compass Direction)	Estimated Distance From Site	Contact	NGR
101	OS Water Network Lines Watercourse Form: Inland river Watercourse Length: 100.6 Watercourse Level: On ground surface Permanent: True Watercourse Name: River Colne Catchment Name: Thames Primacy: 1	A17NE (NW)	777	6	505056 184571
102	OS Water Network Lines Watercourse Form: Inland river Watercourse Length: 98.6 Watercourse Level: On ground surface Permanent: True Watercourse Name: River Colne Catchment Name: Thames Primacy: 1	A17NE (NW)	780	6	505046 184570
103	OS Water Network Lines Watercourse Form: Inland river Watercourse Length: 104.5 Watercourse Level: On ground surface Permanent: True Watercourse Name: Not Supplied Catchment Name: Thames Primacy: 1	A12SW (W)	792	6	504606 183845
104	OS Water Network Lines Watercourse Form: Inland river Watercourse Length: 146.6 Watercourse Level: On ground surface Permanent: True Watercourse Name: Not Supplied Catchment Name: Thames Primacy: 1	A12SW (W)	792	6	504606 183845
105	OS Water Network Lines Watercourse Form: Inland river Watercourse Length: 10.4 Watercourse Level: On ground surface Permanent: True Watercourse Name: River Colne Catchment Name: Thames Primacy: 1	A18NW (N)	801	6	505127 184630
106	OS Water Network Lines Watercourse Form: Inland river Watercourse Length: 70.6 Watercourse Level: On ground surface Permanent: True Watercourse Name: River Colne Catchment Name: Thames Primacy: 1	A18NW (N)	801	6	505134 184633
107	OS Water Network Lines Watercourse Form: Inland river Watercourse Length: 49.1 Watercourse Level: On ground surface Permanent: True Watercourse Name: River Colne Catchment Name: Thames Primacy: 2	A18NW (N)	801	6	505134 184633
108	OS Water Network Lines Watercourse Form: Inland river Watercourse Length: 29.4 Watercourse Level: On ground surface Permanent: True Watercourse Name: River Colne Catchment Name: Thames Primacy: 2	A18NW (N)	802	6	505124 184631
109	OS Water Network Lines Watercourse Form: Inland river Watercourse Length: 244.9 Watercourse Level: On ground surface Permanent: True Watercourse Name: Fray's River Catchment Name: Thames Primacy: 2	A8SW (S)	805	6	505236 183032

Map ID	Details	Quadrant Reference (Compass Direction)	Estimated Distance From Site	Contact	NGR
110	OS Water Network Lines Watercourse Form: Inland river Watercourse Length: 71.1 Watercourse Level: On ground surface Permanent: True Watercourse Name: Fray's River Catchment Name: Thames Primacy: 1	A8SW (S)	805	6	505236 183032
111	OS Water Network Lines Watercourse Form: Inland river Watercourse Length: 17.9 Watercourse Level: On ground surface Permanent: True Watercourse Name: River Colne Catchment Name: Thames Primacy: 1	A18NW (N)	827	6	505102 184649
112	OS Water Network Lines Watercourse Form: Inland river Watercourse Length: 171.0 Watercourse Level: On ground surface Permanent: True Watercourse Name: The Culvert Catchment Name: Thames Primacy: 2	A7NW (SW)	831	6	504694 183377
113	OS Water Network Lines Watercourse Form: Inland river Watercourse Length: 181.5 Watercourse Level: On ground surface Permanent: True Watercourse Name: Shire Ditch Catchment Name: Thames Primacy: 1	A18NW (N)	831	6	505288 184706
114	OS Water Network Lines Watercourse Form: Inland river Watercourse Length: 126.7 Watercourse Level: On ground surface Permanent: True Watercourse Name: River Colne Catchment Name: Thames Primacy: 2	A18NW (N)	841	6	505168 184688
115	OS Water Network Lines Watercourse Form: Inland river Watercourse Length: 23.4 Watercourse Level: On ground surface Permanent: True Watercourse Name: River Colne Catchment Name: Thames Primacy: 1	A18NW (N)	841	6	505168 184688
116	OS Water Network Lines Watercourse Form: Inland river Watercourse Length: 98.7 Watercourse Level: On ground surface Permanent: True Watercourse Name: Fray's River Catchment Name: Thames Primacy: 1	A8SW (S)	842	6	505168 183010
117	OS Water Network Lines Watercourse Form: Inland river Watercourse Length: 242.5 Watercourse Level: On ground surface Permanent: True Watercourse Name: River Colne Catchment Name: Thames Primacy: 1	A18NW (N)	844	6	505100 184667
118	OS Water Network Lines Watercourse Form: Inland river Watercourse Length: 20.7 Watercourse Level: On ground surface Permanent: True Watercourse Name: Shire Ditch Catchment Name: Thames Primacy: 1	A18NW (N)	844	6	505252 184713

Map ID	Details	Quadrant Reference (Compass Direction)	Estimated Distance From Site	Contact	NGR
119	OS Water Network Lines Watercourse Form: Inland river Watercourse Length: 155.7 Watercourse Level: On ground surface Permanent: True Watercourse Name: Not Supplied Catchment Name: Thames Primacy: 1	A18NW (N)	844	6	505252 184713
120	OS Water Network Lines Watercourse Form: Canal Watercourse Length: 92.9 Watercourse Level: On ground surface Permanent: True Watercourse Name: Grand Union Canal Catchment Name: Welland Primacy: 2	A18NW (N)	853	6	505232 184718
121	OS Water Network Lines Watercourse Form: Inland river Watercourse Length: 239.5 Watercourse Level: On ground surface Permanent: True Watercourse Name: River Colne Catchment Name: Thames Primacy: 2	A18NW (N)	863	6	505157 184708
122	OS Water Network Lines Watercourse Form: Inland river Watercourse Length: 40.1 Watercourse Level: On ground surface Permanent: True Watercourse Name: River Colne Catchment Name: Thames Primacy: 1	A18NW (N)	863	6	505157 184708
123	OS Water Network Lines Watercourse Form: Inland river Watercourse Length: 85.6 Watercourse Level: On ground surface Permanent: True Watercourse Name: Not Supplied Catchment Name: Thames Primacy: 1	A12NW (W)	874	6	504535 183965
124	OS Water Network Lines Watercourse Form: Inland river Watercourse Length: 72.0 Watercourse Level: On ground surface Permanent: True Watercourse Name: Not Supplied Catchment Name: Thames Primacy: 1	A12NW (W)	874	6	504535 183965
125	OS Water Network Lines Watercourse Form: Inland river Watercourse Length: 9.5 Watercourse Level: On ground surface Permanent: True Watercourse Name: River Colne Catchment Name: Thames Primacy: 1	A12SW (W)	880	6	504569 183522
126	OS Water Network Lines Watercourse Form: Inland river Watercourse Length: 729.7 Watercourse Level: On ground surface Permanent: True Watercourse Name: Colne Brook Catchment Name: Thames Primacy: 2	A7NW (W)	886	6	504566 183512
127	OS Water Network Lines Watercourse Form: Inland river Watercourse Length: 188.7 Watercourse Level: On ground surface Permanent: True Watercourse Name: River Colne Catchment Name: Thames Primacy: 1	A7NW (W)	886	6	504566 183512

Map ID	Details	Quadrant Reference (Compass Direction)	Estimated Distance From Site	Contact	NGR
128	OS Water Network Lines Watercourse Form: Inland river Watercourse Length: 133.1 Watercourse Level: On ground surface Permanent: True Watercourse Name: Not Supplied Catchment Name: Thames Primacy: 1	A12NW (W)	887	6	504535 184037
129	OS Water Network Lines Watercourse Form: Inland river Watercourse Length: 6.2 Watercourse Level: Underground Permanent: True Watercourse Name: River Colne Catchment Name: Thames Primacy: 1	A18NW (N)	903	6	505144 184745
130	OS Water Network Lines Watercourse Form: Inland river Watercourse Length: 3.4 Watercourse Level: On ground surface Permanent: True Watercourse Name: River Colne Catchment Name: Thames Primacy: 1	A18NW (N)	909	6	505142 184751
131	OS Water Network Lines Watercourse Form: Inland river Watercourse Length: 1.7 Watercourse Level: Underground Permanent: True Watercourse Name: River Colne Catchment Name: Thames Primacy: 1	A18NW (N)	912	6	505141 184754
132	OS Water Network Lines Watercourse Form: Inland river Watercourse Length: 56.4 Watercourse Level: On ground surface Permanent: True Watercourse Name: River Colne Catchment Name: Thames Primacy: 1	A18NW (N)	914	6	505141 184756
133	OS Water Network Lines Watercourse Form: Inland river Watercourse Length: 788.7 Watercourse Level: On ground surface Permanent: True Watercourse Name: River Pinn Catchment Name: Thames Primacy: 1	A14SE (E)	928	6	506381 183754
134	OS Water Network Lines Watercourse Form: Inland river Watercourse Length: 95.6 Watercourse Level: On ground surface Permanent: True Watercourse Name: Not Supplied Catchment Name: Thames Primacy: 1	A8SW (S)	938	6	505141 182918
135	OS Water Network Lines Watercourse Form: Inland river Watercourse Length: 49.6 Watercourse Level: On ground surface Permanent: True Watercourse Name: Not Supplied Catchment Name: Thames Primacy: 2	A18NW (N)	938	6	505369 184823
136	OS Water Network Lines Watercourse Form: Inland river Watercourse Length: 163.9 Watercourse Level: On ground surface Permanent: True Watercourse Name: Shire Ditch Catchment Name: Thames Primacy: 1	A18NW (N)	938	6	505369 184823

Map ID	Details	Quadrant Reference (Compass Direction)	Estimated Distance From Site	Contact	NGR
137	OS Water Network Lines Watercourse Form: Inland river Watercourse Length: 73.0 Watercourse Level: On ground surface Permanent: True Watercourse Name: Fray's River Catchment Name: Thames Primacy: 1	A8SW (S)	938	6	505141 182918
138	OS Water Network Lines Watercourse Form: Lock or flight of locks Watercourse Length: 27.3 Watercourse Level: On ground surface Permanent: True Watercourse Name: Grand Union Canal Catchment Name: Welland Primacy: 2	A18NW (N)	942	6	505238 184810
139	OS Water Network Lines Watercourse Form: Inland river Watercourse Length: 2.6 Watercourse Level: On ground surface Permanent: True Watercourse Name: Not Supplied Catchment Name: Thames Primacy: 1	A12NW (W)	945	6	504510 184158
140	OS Water Network Lines Watercourse Form: Inland river Watercourse Length: 4.2 Watercourse Level: On ground surface Permanent: True Watercourse Name: Not Supplied Catchment Name: Thames Primacy: 1	A12NW (W)	947	6	504505 184152
141	OS Water Network Lines Watercourse Form: Inland river Watercourse Length: 6.1 Watercourse Level: On ground surface Permanent: True Watercourse Name: Not Supplied Catchment Name: Thames Primacy: 1	A12NW (W)	947	6	504508 184158
142	OS Water Network Lines Watercourse Form: Inland river Watercourse Length: 109.4 Watercourse Level: On ground surface Permanent: True Watercourse Name: Not Supplied Catchment Name: Thames Primacy: 1	A12NW (W)	947	6	504508 184158
143	OS Water Network Lines Watercourse Form: Inland river Watercourse Length: 1.8 Watercourse Level: On ground surface Permanent: True Watercourse Name: Not Supplied Catchment Name: Thames Primacy: 1	A12NW (W)	949	6	504503 184149
144	OS Water Network Lines Watercourse Form: Inland river Watercourse Length: 462.6 Watercourse Level: On ground surface Permanent: True Watercourse Name: Not Supplied Catchment Name: Thames Primacy: 1	A12NW (W)	950	6	504501 184150
145	OS Water Network Lines Watercourse Form: Inland river Watercourse Length: 27.0 Watercourse Level: On ground surface Permanent: True Watercourse Name: River Colne Catchment Name: Thames Primacy: 2	A18NW (N)	952	6	505152 184800

Map ID	Details	Quadrant Reference (Compass Direction)	Estimated Distance From Site	Contact	NGR
146	OS Water Network Lines Watercourse Form: Inland river Watercourse Length: 67.1 Watercourse Level: On ground surface Permanent: True Watercourse Name: River Colne Catchment Name: Thames Primacy: 2	A18NW (N)	952	6	505152 184800
147	OS Water Network Lines Watercourse Form: Inland river Watercourse Length: 148.9 Watercourse Level: On ground surface Permanent: True Watercourse Name: Not Supplied Catchment Name: Thames Primacy: 2	A17SW (NW)	957	6	504536 184263
148	OS Water Network Lines Watercourse Form: Inland river Watercourse Length: 99.6 Watercourse Level: On ground surface Permanent: True Watercourse Name: Not Supplied Catchment Name: Thames Primacy: 1	A17SW (NW)	957	6	504536 184263
149	OS Water Network Lines Watercourse Form: Inland river Watercourse Length: 713.3 Watercourse Level: On ground surface Permanent: True Watercourse Name: Not Supplied Catchment Name: Thames Primacy: 1	A18NW (N)	967	6	505327 184849
150	OS Water Network Lines Watercourse Form: Canal Watercourse Length: 129.6 Watercourse Level: On ground surface Permanent: True Watercourse Name: Grand Union Canal Catchment Name: Welland Primacy: 2	A18NW (N)	969	6	505239 184837
151	OS Water Network Lines Watercourse Form: Inland river Watercourse Length: 43.1 Watercourse Level: On ground surface Permanent: True Watercourse Name: River Colne Catchment Name: Thames Primacy: 1	A18NW (N)	970	6	505129 184811
152	OS Water Network Lines Watercourse Form: Inland river Watercourse Length: 172.7 Watercourse Level: On ground surface Permanent: True Watercourse Name: Not Supplied Catchment Name: Thames Primacy: 1	A17NW (NW)	975	6	504697 184540
153	OS Water Network Lines Watercourse Form: Inland river Watercourse Length: 88.5 Watercourse Level: On ground surface Permanent: True Watercourse Name: Not Supplied Catchment Name: Thames Primacy: 1	A17NW (NW)	975	6	504697 184540
154	OS Water Network Lines Watercourse Form: Inland river Watercourse Length: 93.8 Watercourse Level: On ground surface Permanent: True Watercourse Name: Not Supplied Catchment Name: Thames Primacy: 1	A17SW (NW)	977	6	504562 184359

Map ID	Details	Quadrant Reference (Compass Direction)	Estimated Distance From Site	Contact	NGR
155	OS Water Network Lines Watercourse Form: Inland river Watercourse Length: 566.9 Watercourse Level: On ground surface Permanent: True Watercourse Name: Not Supplied Catchment Name: Thames Primacy: 1	A17NW (NW)	990	6	504749 184612
156	OS Water Network Lines Watercourse Form: Inland river Watercourse Length: 99.8 Watercourse Level: On ground surface Permanent: True Watercourse Name: The Culvert Catchment Name: Thames Primacy: 2	A7NW (SW)	994	6	504560 183284
157	OS Water Network Lines Watercourse Form: Inland river Watercourse Length: 83.0 Watercourse Level: On ground surface Permanent: True Watercourse Name: Not Supplied Catchment Name: Thames Primacy: 2	A7NW (SW)	994	6	504556 183291
158	OS Water Network Lines Watercourse Form: Inland river Watercourse Length: 350.5 Watercourse Level: On ground surface Permanent: True Watercourse Name: Fray's River Catchment Name: Thames Primacy: 1	A8SW (S)	996	6	505153 182855

Map ID	Details	Quadrant Reference (Compass Direction)	Estimated Distance From Site	Contact	NGR
159	BGS Recorded Landfill Sites Site Name: Willment Bros Location: Woodlands Pk, Slough Rd, DENHAM, Buckinghamshire Authority: British Geological Survey, National Geoscience Information Service Ground Water: Information not available Surface Water: Information not available Geology: N/A Positional Accuracy: Positioned by the supplier Boundary Accuracy: Moderate	A7NW (W)	918	-	504531 183515
160	Historical Landfill Sites Licence Holder: Not Supplied Location: Slough Road Name: Slough Road B Operator Location: Not Supplied Boundary Accuracy: As Supplied Provider Reference: EAHLD13123 First Input Date: Not Supplied Last Input Date: Not Supplied Specified Waste: Not Supplied Type: EA Waste Ref: 0 Regis Ref: Not Supplied WRC Ref: 0400/0126 BGS Ref: 1581 Other Ref: Not Supplied	A7NW (W)	922	2	504527 183515
	Local Authority Landfill Coverage Name: London Borough of Hillingdon - Has not been able to supply Landfill data		0	3	505424 183848
	Local Authority Landfill Coverage Name: Buckinghamshire County Council - Has supplied landfill data		615	7	504848 184130
	Local Authority Landfill Coverage Name: South Buckinghamshire District Council - Has supplied landfill data		615	8	504848 184130
161	Local Authority Recorded Landfill Sites Location: Slough Road Reference: 2972 Authority: South Buckinghamshire District Council (now part of Buckinghamshire Council) Last Reported Status: Types of Waste: Not Supplied Date of Closure: Not Supplied Positional Accuracy: Positioned by the supplier Boundary Quality: Good	A7NW (W)	918	8	504531 183514
162	Potentially Infilled Land (Non-Water) Bearing Ref: S Use: Unknown Filled Ground (Pit, quarry etc) Date of Mapping: 1990	A13SE (S)	187	11	505443 183640
163	Potentially Infilled Land (Non-Water) Bearing Ref: SE Use: Unknown Filled Ground (Pit, quarry etc) Date of Mapping: 1990	A13SE (SE)	200	11	505563 183663
164	Potentially Infilled Land (Non-Water) Bearing Ref: S Use: Unknown Filled Ground (Pit, quarry etc) Date of Mapping: 1990	A13SE (S)	269	11	505507 183568
165	Potentially Infilled Land (Non-Water) Bearing Ref: S Use: Unknown Filled Ground (Pit, quarry etc) Date of Mapping: 1990	A8NE (S)	514	11	505450 183308
166	Potentially Infilled Land (Non-Water) Bearing Ref: S Use: Unknown Filled Ground (Pit, quarry etc) Date of Mapping: 1990	A8NE (S)	567	11	505436 183254
167	Potentially Infilled Land (Non-Water) Bearing Ref: SW Use: Unknown Filled Ground (Pit, quarry etc) Date of Mapping: 1988	A7NW (SW)	851	11	504672 183374



Map ID	Details	Quadrant Reference (Compass Direction)	Estimated Distance From Site	Contact	NGR
168	Potentially Infilled Land (Non-Water) Bearing Ref: N Use: Unknown Filled Ground (Pit, quarry etc) Date of Mapping: 1990	A18NE (N)	885	11	505487 184769
169	Potentially Infilled Land (Water) Use: Unknown Filled Ground (Pond, marsh, river, stream, dock etc) Date of Mapping: 1881	A18SW (N)	430	11	505265 184286
170	Potentially Infilled Land (Water) Use: Unknown Filled Ground (Pond, marsh, river, stream, dock etc) Date of Mapping: 1900	A19NW (NE)	800	11	505856 184558



Hazardous Substances

Map ID	Details	Quadrant Reference (Compass Direction)	Estimated Distance From Site	Contact	NGR
171	Planning Hazardous Substance Consents Name: British Gas Plc Location: North Thames, Uxbridge Holder Station, Uxbridge, Middlesex, Ub8 2qp Authority: London Borough of Hillingdon Application Ref: 3114/Ah Hazardous Substance: Part C, Flammable Substance (Not in Parts A&B), Gas or gases flammable in air, when held as a gas, where amount held is >= 15tonnes Maximum Quantity: 0 Application date: Not Supplied Decision: Unknown at time of reportUnknown Positional Accuracy: Manually positioned to the address or location	A8SW (S)	706	9	505155 183157

Map ID	Details	Quadrant Reference (Compass Direction)	Estimated Distance From Site	Contact	NGR
	BGS 1:625,000 Solid Geology Description: Thames Group	A13SW (N)	0	1	505424 183848
	BGS Estimated Soil Chemistry Source: British Geological Survey, National Geoscience Information Service Soil Sample Type: Rural Soil Arsenic: no data Concentration: Cadmium: <1.8 mg/kg Concentration: Chromium: no data Concentration: Lead Concentration: 200 - 300 mg/kg Nickel: no data Concentration:	A13SW (N)	0	1	505424 183848
	BGS Estimated Soil Chemistry Source: British Geological Survey, National Geoscience Information Service Soil Sample Type: Rural Soil Arsenic: no data Concentration: Cadmium: <1.8 mg/kg Concentration: Chromium: no data Concentration: Lead Concentration: 100 - 200 mg/kg Nickel: no data Concentration:	A13SE (E)	44	1	505500 183848
	BGS Estimated Soil Chemistry Source: British Geological Survey, National Geoscience Information Service Soil Sample Type: Rural Soil and Sediment Arsenic: 15 - 25 mg/kg Concentration: Cadmium: <1.8 mg/kg Concentration: Chromium: 90 - 120 mg/kg Concentration: Lead Concentration: 100 - 200 mg/kg Nickel: 15 - 30 mg/kg Concentration:	A13NW (NW)	243	1	505204 184000
	BGS Estimated Soil Chemistry Source: British Geological Survey, National Geoscience Information Service Soil Sample Type: Rural Soil and Sediment Arsenic: 15 - 25 mg/kg Concentration: Cadmium: <1.8 mg/kg Concentration: Chromium: 90 - 120 mg/kg Concentration: Lead Concentration: 200 - 300 mg/kg Nickel: 15 - 30 mg/kg Concentration:	A12SE (W)	397	1	505000 183848
	BGS Estimated Soil Chemistry Source: British Geological Survey, National Geoscience Information Service Soil Sample Type: Rural Soil and Sediment Arsenic: 15 - 25 mg/kg Concentration: Cadmium: <1.8 mg/kg Concentration: Chromium: 60 - 90 mg/kg Concentration: Lead Concentration: 200 - 300 mg/kg Nickel: 15 - 30 mg/kg Concentration:	A12SE (W)	397	1	505000 183814
	BGS Estimated Soil Chemistry Source: British Geological Survey, National Geoscience Information Service Soil Sample Type: Rural Soil and Sediment Arsenic: 15 - 25 mg/kg Concentration: Cadmium: <1.8 mg/kg Concentration: Chromium: 60 - 90 mg/kg Concentration: Lead Concentration: 100 - 200 mg/kg Nickel: 15 - 30 mg/kg Concentration:	A7SE (SW)	912	1	505000 183000

Map ID	Details	Quadrant Reference (Compass Direction)	Estimated Distance From Site	Contact	NGR
	BGS Estimated Soil Chemistry Source: British Geological Survey, National Geoscience Information Service Soil Sample Type: Rural Soil and Sediment Arsenic <15 mg/kg Concentration: Cadmium <1.8 mg/kg Concentration: Chromium 60 - 90 mg/kg Concentration: Lead Concentration: 200 - 300 mg/kg Nickel 15 - 30 mg/kg Concentration:	A7NW (W)	969	1	504488 183484
172	BGS Recorded Mineral Sites Site Name: Cowley Road Gravel Pits Location: Uxbridge, Middlesex Source: British Geological Survey, National Geoscience Information Service Reference: 79041 Type: Opencast Status: Ceased Operator: Unknown Operator Operator Location: Not Supplied Periodic Type: Wolstonian Geology: Lynch Hill Gravel Member (River Thames Gravel) Commodity: Sand and Gravel Positional Accuracy: Located by supplier to within 10m	A13SE (S)	214	1	505449 183613
173	BGS Recorded Mineral Sites Site Name: Cowley Road Gravel Pits Location: Uxbridge, Middlesex Source: British Geological Survey, National Geoscience Information Service Reference: 79042 Type: Opencast Status: Ceased Operator: Unknown Operator Operator Location: Not Supplied Periodic Type: Wolstonian Geology: Lynch Hill Gravel Member (River Thames Gravel) Commodity: Sand and Gravel Positional Accuracy: Located by supplier to within 10m	A13SE (SE)	224	1	505554 183632
174	BGS Recorded Mineral Sites Site Name: Cowley Road Gravel Pits Location: Uxbridge Moor, Uxbridge, Middlesex Source: British Geological Survey, National Geoscience Information Service Reference: 19786 Type: Opencast Status: Ceased Operator: Unknown Operator Operator Location: Not Supplied Periodic Type: Wolstonian Geology: Lynch Hill Gravel Member (River Thames Gravel) Commodity: Sand and Gravel Positional Accuracy: Located by supplier to within 10m	A13SE (S)	291	1	505500 183545
175	BGS Recorded Mineral Sites Site Name: Chiltern View Gravel Pit Location: Uxbridge Moor, Uxbridge, Middlesex Source: British Geological Survey, National Geoscience Information Service Reference: 19785 Type: Opencast Status: Ceased Operator: Unknown Operator Operator Location: Not Supplied Periodic Type: Wolstonian Geology: Lynch Hill Gravel Member (River Thames Gravel) Commodity: Sand and Gravel Positional Accuracy: Located by supplier to within 10m	A8NE (S)	566	1	505475 183260
176	BGS Recorded Mineral Sites Site Name: Chiltern View Brickfield Location: Uxbridge Moor, Uxbridge, Middlesex Source: British Geological Survey, National Geoscience Information Service Reference: 19784 Type: Opencast Status: Ceased Operator: Unknown Operator Operator Location: Not Supplied Periodic Type: Quaternary Geology: Langley Silt Member Commodity: Common Clay and Shale Positional Accuracy: Located by supplier to within 10m	A8NE (SE)	602	1	505680 183274

Map ID	Details	Quadrant Reference (Compass Direction)	Estimated Distance From Site	Contact	NGR
177	BGS Recorded Mineral Sites Site Name: The Culvert Gravel Pit Location: Uxbridge, Middlesex Source: British Geological Survey, National Geoscience Information Service Reference: 79043 Type: Opencast Status: Ceased Operator: Unknown Operator Operator Location: Not Supplied Periodic Type: Quaternary Geology: Alluvium Commodity: Sand and Gravel Positional Accuracy: Located by supplier to within 10m	A7NW (SW)	950	1	504567 183358
	BGS Measured Urban Soil Chemistry Source: British Geological Survey, National Geoscience Information Service Grid: 505255, 183771 Soil Sample Type: Topsoil Sample Area: London Arsenic Measured 14.60 mg/kg Concentration: Cadmium Measured 0.40 mg/kg Concentration: Chromium Measured 66.40 mg/kg Concentration: Lead Measured 173.50 mg/kg Concentration: Nickel Measured 26.70 mg/kg Concentration:	A13SW (SW)	150	1	505255 183771
	BGS Measured Urban Soil Chemistry Source: British Geological Survey, National Geoscience Information Service Grid: 505722, 183731 Soil Sample Type: Topsoil Sample Area: London Arsenic Measured 18.40 mg/kg Concentration: Cadmium Measured 2.30 mg/kg Concentration: Chromium Measured 96.90 mg/kg Concentration: Lead Measured 90.60 mg/kg Concentration: Nickel Measured 31.50 mg/kg Concentration:	A13SE (E)	285	1	505722 183731
	BGS Measured Urban Soil Chemistry Source: British Geological Survey, National Geoscience Information Service Grid: 505271, 184233 Soil Sample Type: Topsoil Sample Area: London Arsenic Measured 18.60 mg/kg Concentration: Cadmium Measured 1.60 mg/kg Concentration: Chromium Measured 75.00 mg/kg Concentration: Lead Measured 107.20 mg/kg Concentration: Nickel Measured 20.50 mg/kg Concentration:	A18SW (N)	378	1	505271 184233
	BGS Measured Urban Soil Chemistry Source: British Geological Survey, National Geoscience Information Service Grid: 505747, 184225 Soil Sample Type: Topsoil Sample Area: London Arsenic Measured 17.20 mg/kg Concentration: Cadmium Measured 1.20 mg/kg Concentration: Chromium Measured 73.90 mg/kg Concentration: Lead Measured 139.50 mg/kg Concentration: Nickel Measured 25.90 mg/kg Concentration:	A18SE (NE)	469	1	505747 184225

Map ID	Details	Quadrant Reference (Compass Direction)	Estimated Distance From Site	Contact	NGR
	BGS Measured Urban Soil Chemistry Source: British Geological Survey, National Geoscience Information Service Grid: 505222, 183236 Soil Sample Type: Topsoil Sample Area: London Arsenic Measured 17.60 mg/kg Concentration: Cadmium Measured 0.60 mg/kg Concentration: Chromium Measured 65.10 mg/kg Concentration: Lead Measured 193.80 mg/kg Concentration: Nickel Measured 28.90 mg/kg Concentration:	A8NW (S)	610	1	505222 183236
	BGS Measured Urban Soil Chemistry Source: British Geological Survey, National Geoscience Information Service Grid: 504765, 183768 Soil Sample Type: Topsoil Sample Area: London Arsenic Measured 14.30 mg/kg Concentration: Cadmium Measured 0.90 mg/kg Concentration: Chromium Measured 63.10 mg/kg Concentration: Lead Measured 218.40 mg/kg Concentration: Nickel Measured 22.30 mg/kg Concentration:	A12SE (W)	634	1	504765 183768
	BGS Measured Urban Soil Chemistry Source: British Geological Survey, National Geoscience Information Service Grid: 505776, 183199 Soil Sample Type: Topsoil Sample Area: London Arsenic Measured 14.60 mg/kg Concentration: Cadmium Measured 3.50 mg/kg Concentration: Chromium Measured 91.30 mg/kg Concentration: Lead Measured 182.60 mg/kg Concentration: Nickel Measured 32.90 mg/kg Concentration:	A9NW (SE)	710	1	505776 183199
	BGS Measured Urban Soil Chemistry Source: British Geological Survey, National Geoscience Information Service Grid: 504762, 183338 Soil Sample Type: Topsoil Sample Area: London Arsenic Measured 20.50 mg/kg Concentration: Cadmium Measured 0.70 mg/kg Concentration: Chromium Measured 68.20 mg/kg Concentration: Lead Measured 183.20 mg/kg Concentration: Nickel Measured 25.60 mg/kg Concentration:	A7NE (SW)	797	1	504762 183338
	BGS Measured Urban Soil Chemistry Source: British Geological Survey, National Geoscience Information Service Grid: 504739, 184395 Soil Sample Type: Topsoil Sample Area: London Arsenic Measured 23.00 mg/kg Concentration: Cadmium Measured 0.50 mg/kg Concentration: Chromium Measured 75.70 mg/kg Concentration: Lead Measured 149.50 mg/kg Concentration: Nickel Measured 32.90 mg/kg Concentration:	A17SW (NW)	850	1	504739 184395

Map ID	Details	Quadrant Reference (Compass Direction)	Estimated Distance From Site	Contact	NGR
	BGS Measured Urban Soil Chemistry Source: British Geological Survey, National Geoscience Information Service Grid: 506337, 183689 Soil Sample Type: Topsoil Sample Area: London Arsenic Measured 17.60 mg/kg Concentration: Cadmium Measured 0.60 mg/kg Concentration: Chromium Measured 81.70 mg/kg Concentration: Lead Measured 234.40 mg/kg Concentration: Nickel Measured 35.10 mg/kg Concentration:	A14SE (E)	893	1	506337 183689
	BGS Measured Urban Soil Chemistry Source: British Geological Survey, National Geoscience Information Service Grid: 506211, 184324 Soil Sample Type: Topsoil Sample Area: London Arsenic Measured 17.80 mg/kg Concentration: Cadmium Measured 0.80 mg/kg Concentration: Chromium Measured 81.80 mg/kg Concentration: Lead Measured 324.00 mg/kg Concentration: Nickel Measured 25.70 mg/kg Concentration:	A19SE (NE)	897	1	506211 184324
	BGS Measured Urban Soil Chemistry Source: British Geological Survey, National Geoscience Information Service Grid: 506202, 183264 Soil Sample Type: Topsoil Sample Area: London Arsenic Measured 15.20 mg/kg Concentration: Cadmium Measured 0.50 mg/kg Concentration: Chromium Measured 68.40 mg/kg Concentration: Lead Measured 280.70 mg/kg Concentration: Nickel Measured 27.40 mg/kg Concentration:	A9NE (SE)	938	1	506202 183264
	BGS Measured Urban Soil Chemistry Source: British Geological Survey, National Geoscience Information Service Grid: 505228, 184805 Soil Sample Type: Topsoil Sample Area: London Arsenic Measured 13.70 mg/kg Concentration: Cadmium Measured 0.60 mg/kg Concentration: Chromium Measured 40.60 mg/kg Concentration: Lead Measured 237.40 mg/kg Concentration: Nickel Measured 32.10 mg/kg Concentration:	A18NW (N)	939	1	505228 184805
	BGS Measured Urban Soil Chemistry Source: British Geological Survey, National Geoscience Information Service Grid: 505778, 184777 Soil Sample Type: Topsoil Sample Area: London Arsenic Measured 23.10 mg/kg Concentration: Cadmium Measured 0.60 mg/kg Concentration: Chromium Measured 68.20 mg/kg Concentration: Lead Measured 293.20 mg/kg Concentration: Nickel Measured 35.70 mg/kg Concentration:	A19NW (N)	959	1	505778 184777

Map ID	Details	Quadrant Reference (Compass Direction)	Estimated Distance From Site	Contact	NGR
	BGS Urban Soil Chemistry Averages Source: British Geological Survey, National Geoscience Information Service Sample Area: London Count Id: 7209 Arsenic Minimum Concentration: 1.00 mg/kg Arsenic Average Concentration: 17.00 mg/kg Arsenic Maximum Concentration: 161.00 mg/kg Cadmium Minimum Concentration: 0.10 mg/kg Cadmium Average Concentration: 0.90 mg/kg Cadmium Maximum Concentration: 165.20 mg/kg Chromium Minimum Concentration: 13.00 mg/kg Chromium Average Concentration: 79.00 mg/kg Chromium Maximum Concentration: 2094.00 mg/kg Lead Minimum Concentration: 11.00 mg/kg Lead Average Concentration: 280.00 mg/kg Lead Maximum Concentration: 10000.00 mg/kg Nickel Minimum Concentration: 2.00 mg/kg Nickel Average Concentration: 28.00 mg/kg Nickel Maximum Concentration: 506.00 mg/kg	A13SW (N)	0	1	505424 183848
	Coal Mining Affected Areas In an area that might not be affected by coal mining				
	Non Coal Mining Areas of Great Britain Risk: Unlikely Source: British Geological Survey, National Geoscience Information Service	A13SW (N)	0	1	505424 183848
	Potential for Collapsible Ground Stability Hazards Hazard Potential: Very Low Source: British Geological Survey, National Geoscience Information Service	A13SW (N)	0	1	505424 183848
	Potential for Collapsible Ground Stability Hazards Hazard Potential: No Hazard Source: British Geological Survey, National Geoscience Information Service	A13SW (W)	107	1	505291 183801
	Potential for Compressible Ground Stability Hazards Hazard Potential: No Hazard Source: British Geological Survey, National Geoscience Information Service	A13SW (N)	0	1	505424 183848
	Potential for Compressible Ground Stability Hazards Hazard Potential: Moderate Source: British Geological Survey, National Geoscience Information Service	A13SW (W)	107	1	505291 183801
	Potential for Ground Dissolution Stability Hazards Hazard Potential: No Hazard Source: British Geological Survey, National Geoscience Information Service	A13SW (N)	0	1	505424 183848
	Potential for Landslide Ground Stability Hazards Hazard Potential: Very Low Source: British Geological Survey, National Geoscience Information Service	A13SW (N)	0	1	505424 183848
	Potential for Running Sand Ground Stability Hazards Hazard Potential: Very Low Source: British Geological Survey, National Geoscience Information Service	A13SW (N)	0	1	505424 183848
	Potential for Running Sand Ground Stability Hazards Hazard Potential: Low Source: British Geological Survey, National Geoscience Information Service	A13SW (W)	107	1	505291 183801
	Potential for Shrinking or Swelling Clay Ground Stability Hazards Hazard Potential: No Hazard Source: British Geological Survey, National Geoscience Information Service	A13SW (N)	0	1	505424 183848
	Potential for Shrinking or Swelling Clay Ground Stability Hazards Hazard Potential: Very Low Source: British Geological Survey, National Geoscience Information Service	A13SW (W)	107	1	505291 183801

Map ID	Details	Quadrant Reference (Compass Direction)	Estimated Distance From Site	Contact	NGR
	Potential for Shrinking or Swelling Clay Ground Stability Hazards Hazard Potential: Moderate Source: British Geological Survey, National Geoscience Information Service	A13SW (W)	220	1	505177 183810
	Radon Potential - Radon Affected Areas Affected Area: The property is in a Lower probability radon area (less than 1% of homes are estimated to be at or above the Action Level). Source: British Geological Survey, National Geoscience Information Service	A13SW (N)	0	1	505424 183848
	Radon Potential - Radon Protection Measures Protection Measure: No radon protective measures are necessary in the construction of new dwellings or extensions Source: British Geological Survey, National Geoscience Information Service	A13SW (N)	0	1	505424 183848

Map ID	Details	Quadrant Reference (Compass Direction)	Estimated Distance From Site	Contact	NGR
178	Contemporary Trade Directory Entries Name: A P C O A Parking Location: Wellington House, 4-10, Cowley Road, Uxbridge, Middlesex, UB8 2XW Classification: Car Painters & Sprayers Status: Inactive Positional Accuracy: Automatically positioned to the address	A13SW (NW)	0	-	505419 183850
179	Contemporary Trade Directory Entries Name: Allied Office Furniture Location: 22, Cowley Road, UXBRIDGE, Middlesex, UB8 2LT Classification: Office Furniture & Equipment Status: Active Positional Accuracy: Automatically positioned to the address	A13SW (S)	48	-	505418 183777
180	Contemporary Trade Directory Entries Name: Kwik Fit - Uxbridge Location: 1, Wellington Road, Uxbridge, Middlesex, UB8 2AP Classification: Tyre Dealers Status: Active Positional Accuracy: Automatically positioned to the address	A13NW (W)	53	-	505352 183865
180	Contemporary Trade Directory Entries Name: Just Tyres Location: Wellington Road, Uxbridge, Middlesex, UB8 2AP Classification: Tyre Dealers Status: Active Positional Accuracy: Automatically positioned to the address	A13NW (W)	59	-	505343 183856
181	Contemporary Trade Directory Entries Name: Sasian Ironing Location: Cowley Road, Uxbridge, Middlesex, UB8 2ET Classification: Ironing & Home Laundry Services Status: Active Positional Accuracy: Manually positioned to the road within the address or location	A13SW (S)	90	-	505398 183731
182	Contemporary Trade Directory Entries Name: Leapfrog Toys Location: 36, Windsor Street, Uxbridge, Middlesex, UB8 1AB Classification: Toys, Games & Sporting Goods - Manufacturers Status: Inactive Positional Accuracy: Manually positioned to the address or location	A13NE (N)	122	-	505437 184008
183	Contemporary Trade Directory Entries Name: The Laser Clinic Group Location: 39, Windsor Street, Uxbridge, Middlesex, UB8 1AB Classification: Electrolysis Status: Inactive Positional Accuracy: Automatically positioned to the address	A13NE (N)	134	-	505446 184018
183	Contemporary Trade Directory Entries Name: Bromptons Of Windsor Street Location: 47, Windsor Street, Uxbridge, Middlesex, UB8 1AB Classification: Dry Cleaners Status: Inactive Positional Accuracy: Automatically positioned to the address	A13NE (N)	168	-	505467 184048
183	Contemporary Trade Directory Entries Name: Us Express Services Ltd Location: 48, Windsor Street, Uxbridge, Middlesex, UB8 1AB Classification: Freight Forwarders Status: Inactive Positional Accuracy: Automatically positioned to the address	A13NE (N)	172	-	505469 184052
184	Contemporary Trade Directory Entries Name: A S R Worldwide Ltd Location: CHARTER BUILDING, VINE STREET, UXBRIDGE, UB8 1JG Classification: Freight Forwarders Status: Active Positional Accuracy: Automatically positioned to the address	A13NE (NE)	144	-	505542 183969
185	Contemporary Trade Directory Entries Name: Trident Auto Engineers Location: 53, Cowley Road, Uxbridge, UB8 2AE Classification: Garage Services Status: Active Positional Accuracy: Automatically positioned to the address	A13SW (S)	174	-	505373 183648
185	Contemporary Trade Directory Entries Name: The Left Hand Drive Car Showroom Ltd Location: 55 Cowley Road, Uxbridge, Middlesex, UB8 2AE Classification: Car Dealers - Used Status: Active Positional Accuracy: Automatically positioned to the address	A13SW (S)	177	-	505360 183648

Map ID	Details	Quadrant Reference (Compass Direction)	Estimated Distance From Site	Contact	NGR
185	Contemporary Trade Directory Entries Name: Used Car Sales Location: 55c, Cowley Road, Uxbridge, Middlesex, UB8 2AE Classification: Car Dealers - Used Status: Inactive Positional Accuracy: Manually positioned to the address or location	A13SW (S)	177	-	505360 183648
185	Contemporary Trade Directory Entries Name: Heathrow Left Hand Drive Centre Location: Rear Of 55, Cowley Road, Uxbridge, UB8 2AE Classification: Car Customisation & Conversion Specialists Status: Inactive Positional Accuracy: Automatically positioned to the address	A13SW (S)	178	-	505347 183650
185	Contemporary Trade Directory Entries Name: Wrights Reclaimed Location: B, 55, Cowley Road, Uxbridge, Middlesex, UB8 2AE Classification: Fireplaces & Mantelpieces Status: Inactive Positional Accuracy: Automatically positioned to the address	A13SW (S)	184	-	505369 183639
185	Contemporary Trade Directory Entries Name: Finely Made Furniture Location: 62, Cowley Road, Uxbridge, Middlesex, UB8 2LU Classification: Cabinet Makers Status: Active Positional Accuracy: Automatically positioned to the address	A13SW (S)	205	-	505411 183617
186	Contemporary Trade Directory Entries Name: Coca-Cola Enterprises Ltd Location: Charter Place, Uxbridge, Middlesex, UB8 1EZ Classification: Soft Drinks - Manufacturers Status: Inactive Positional Accuracy: Automatically positioned to the address	A13NE (NE)	183	-	505546 184021
186	Contemporary Trade Directory Entries Name: Nexen Petroleum Ltd Location: Charter Place, Uxbridge, Middlesex, UB8 1JG Classification: Oil Companies Status: Inactive Positional Accuracy: Automatically positioned to the address	A13NE (NE)	183	-	505546 184021
187	Contemporary Trade Directory Entries Name: Balcony Shirts Location: 52, Windsor Street, Uxbridge, Middlesex, UB8 1AB Classification: T-Shirts Status: Active Positional Accuracy: Automatically positioned to the address	A13NE (N)	208	-	505489 184084
187	Contemporary Trade Directory Entries Name: Razza Digital Location: 19 Market Square, Uxbridge, Middlesex, UB8 1LH Classification: Printers Status: Active Positional Accuracy: Automatically positioned to the address	A13NE (N)	210	-	505439 184096
187	Contemporary Trade Directory Entries Name: Porters Pet Food & Accessories Location: 9, Market Square, Uxbridge, UB8 1LH Classification: Pet Foods & Animal Feeds Status: Active Positional Accuracy: Automatically positioned to the address	A13NE (N)	217	-	505448 184102
187	Contemporary Trade Directory Entries Name: Uxbridge Scooters Market Location: Unit 12 Market Square, The Pavillions, Uxbridge, Middlesex, UB8 1LH Classification: Disability Equipment - Manufacturers & Suppliers Status: Inactive Positional Accuracy: Manually positioned to the address or location	A13NE (N)	217	-	505448 184102
187	Contemporary Trade Directory Entries Name: T H E Wholesale Location: 2, Market Square, Uxbridge, Middlesex, UB8 1LH Classification: Hardware Status: Inactive Positional Accuracy: Automatically positioned to the address	A13NE (N)	218	-	505448 184103
188	Contemporary Trade Directory Entries Name: Brita Vivreau Location: Third Floor, Beaufort House, Cricket Field Road, Uxbridge, UB8 1QG Classification: Water Coolers Status: Active Positional Accuracy: Automatically positioned to the address	A13NE (E)	220	-	505665 183901

Map ID	Details	Quadrant Reference (Compass Direction)	Estimated Distance From Site	Contact	NGR
188	Contemporary Trade Directory Entries Name: Central & North West London Foundation Trust Location: Third Floor, Beaufort House, Cricket Field Road, Uxbridge, UB8 1QG Classification: Hospitals Status: Active Positional Accuracy: Automatically positioned to the address	A13NE (E)	220	-	505665 183901
189	Contemporary Trade Directory Entries Name: The Restorer Location: 34-36, Rockingham Road, Uxbridge, Middlesex, UB8 2TZ Classification: Furniture - Repairing & Restoring Status: Inactive Positional Accuracy: Automatically positioned to the address	A13NW (W)	240	-	505175 183922
189	Contemporary Trade Directory Entries Name: The Restorer Location: 34-36, Rockingham Road, Uxbridge, Middlesex, UB8 2TZ Classification: Furniture - Repairing & Restoring Status: Inactive Positional Accuracy: Automatically positioned to the address	A13NW (W)	240	-	505175 183922
190	Contemporary Trade Directory Entries Name: Kip Clean Location: 20, Lawn Road, Uxbridge, Middlesex, UB8 2TS Classification: Cleaning Services - Domestic Status: Inactive Positional Accuracy: Automatically positioned to the address	A13NW (NW)	241	-	505248 184053
191	Contemporary Trade Directory Entries Name: Berkley Dry Cleaners Location: Unit 1 Market House, High Street, Uxbridge, Middlesex, UB8 1LQ Classification: Dry Cleaners Status: Inactive Positional Accuracy: Automatically positioned to the address	A13NE (NE)	246	-	505536 184104
191	Contemporary Trade Directory Entries Name: Supasnaps Location: 164, High Street, Uxbridge, Middlesex, UB8 1JZ Classification: Photographic Processors Status: Inactive Positional Accuracy: Automatically positioned to the address	A13NE (NE)	288	-	505567 184136
191	Contemporary Trade Directory Entries Name: The Perfume Shop Location: 159-161, High Street, Uxbridge, UB8 1JY Classification: Perfume Suppliers Status: Active Positional Accuracy: Automatically positioned to the address	A13NE (N)	293	-	505532 184158
191	Contemporary Trade Directory Entries Name: Chitter Chatter Location: 167, High Street, Uxbridge, Middlesex, UB8 1JZ Classification: Mobile Phone Accessories and Car Kits Status: Inactive Positional Accuracy: Automatically positioned to the address	A13NE (NE)	298	-	505580 184140
191	Contemporary Trade Directory Entries Name: Mug Shots Location: 168, High Street, Uxbridge, Middlesex, UB8 1JZ Classification: Photographic Processors Status: Inactive Positional Accuracy: Manually positioned to the address or location	A13NE (NE)	299	-	505598 184128
191	Contemporary Trade Directory Entries Name: Refinishing Touch Ltd Location: Unit 3 2 Bakers Yard, 163 High Street, Uxbridge, Middlesex, UB8 1JZ Classification: Timber Preservation Services Status: Active Positional Accuracy: Manually positioned to the address or location	A13NE (NE)	315	-	505586 184155
192	Contemporary Trade Directory Entries Name: Temco Services Location: 11, High Street, Uxbridge, Middlesex, UB8 1JN Classification: Commercial Cleaning Services Status: Inactive Positional Accuracy: Manually positioned to the address or location	A13NE (NE)	249	-	505635 184021
193	Contemporary Trade Directory Entries Name: Coyote Logistics Location: 1-4 Vine St, Uxbridge, Middlesex, UB8 1QE Classification: Freight Forwarders Status: Inactive Positional Accuracy: Manually positioned to the road within the address or location	A13NE (NE)	256	-	505668 183980

Map ID	Details	Quadrant Reference (Compass Direction)	Estimated Distance From Site	Contact	NGR
193	Contemporary Trade Directory Entries Name: Iss Uk Ltd Location: Royal House, Vine Street, Uxbridge, Middlesex, UB8 1QE Classification: Cleaning Services - Commercial Status: Inactive Positional Accuracy: Automatically positioned in the proximity of the address	A13NE (NE)	267	-	505684 183974
193	Contemporary Trade Directory Entries Name: Prontaprint Location: 281, High Street, Uxbridge, Middlesex, UB8 1LQ Classification: Printers Status: Inactive Positional Accuracy: Automatically positioned to the address	A13NE (NE)	290	-	505706 183981
193	Contemporary Trade Directory Entries Name: Prontaprint Location: 278, High Street, Uxbridge, UB8 1LQ Classification: Printers Status: Inactive Positional Accuracy: Automatically positioned to the address	A13NE (NE)	305	-	505726 183976
193	Contemporary Trade Directory Entries Name: Mydentist High Street Uxbridge Location: Uxbridge, Middlesex, Ub8 1lq Classification: Hospitals Status: Inactive Positional Accuracy: Manually positioned within the geographical locality	A13NE (E)	307	-	505729 183973
194	Contemporary Trade Directory Entries Name: Snappy Snaps Lab Location: 178, High Street, Uxbridge, Middlesex, UB8 1LA Classification: Photographic Processors Status: Inactive Positional Accuracy: Automatically positioned to the address	A13NE (NE)	265	-	505602 184082
194	Contemporary Trade Directory Entries Name: G B M Services Location: High St, Uxbridge, Middlesex, UB8 1LA Classification: Commercial Cleaning Services Status: Inactive Positional Accuracy: Manually positioned within the geographical locality	A13NE (NE)	270	-	505627 184063
195	Contemporary Trade Directory Entries Name: Dixons Location: 5-7, Mercer Walk, Uxbridge, Middlesex, UB8 1LJ Classification: Electrical Goods Sales, Manufacturers & Wholesalers Status: Inactive Positional Accuracy: Automatically positioned to the address	A13NW (N)	275	-	505394 184160
195	Contemporary Trade Directory Entries Name: Klick Location: 29a, Market Square, Uxbridge, Middlesex, UB8 1LH Classification: Photographic Processors Status: Inactive Positional Accuracy: Automatically positioned to the address	A13NW (N)	275	-	505394 184160
195	Contemporary Trade Directory Entries Name: Grants Location: 29a, Market Square, Uxbridge, Middlesex, UB8 1LH Classification: Jewellery Manufacturers & Repairers Status: Inactive Positional Accuracy: Automatically positioned to the address	A13NW (N)	275	-	505394 184160
195	Contemporary Trade Directory Entries Name: Xpress Print & Design Ltd Location: 11, Chequers Square, Uxbridge, Middlesex, UB8 1LN Classification: Printers Status: Inactive Positional Accuracy: Automatically positioned to the address	A13NW (N)	275	-	505394 184160
196	Contemporary Trade Directory Entries Name: Mead Johnson Nutrition Location: Lovell House, 271, High Street, Uxbridge, Middlesex, UB8 1LQ Classification: Pet Foods & Animal Feeds Status: Inactive Positional Accuracy: Automatically positioned to the address	A13NE (E)	304	-	505744 183933
196	Contemporary Trade Directory Entries Name: Quick Stitch Dry Cleaners Location: 10, New Arcade, High Street, Uxbridge, Middlesex, UB8 1LG Classification: Dry Cleaners Status: Active Positional Accuracy: Automatically positioned to the address	A13NE (E)	310	-	505735 183969

Map ID	Details	Quadrant Reference (Compass Direction)	Estimated Distance From Site	Contact	NGR
197	Contemporary Trade Directory Entries Name: Fast Cleaners Uxbridge Location: 22, Rockingham Road, Uxbridge, UB8 2TZ Classification: Cleaning Services - Domestic Status: Active Positional Accuracy: Automatically positioned to the address	A13NW (W)	305	-	505120 183967
198	Contemporary Trade Directory Entries Name: Armstrong Location: Armstrong House, 38, Market Square, Uxbridge, Middlesex, UB8 1NG Classification: Tile Manufacturers Status: Inactive Positional Accuracy: Automatically positioned to the address	A18SW (N)	326	-	505425 184213
198	Contemporary Trade Directory Entries Name: Brighthouse Location: 58a, High Street, Uxbridge, UB8 1JP Classification: Electrical Goods Sales, Manufacturers & Wholesalers Status: Inactive Positional Accuracy: Automatically positioned to the address	A18SW (N)	326	-	505424 184212
199	Contemporary Trade Directory Entries Name: Currys Pc World Location: 227-228, The Chimes Shopping Centre, High Street, Uxbridge, Middlesex, UB8 1GB Classification: Electrical Goods Sales, Manufacturers & Wholesalers Status: Inactive Positional Accuracy: Automatically positioned to the address	A13NE (NE)	346	-	505742 184034
199	Contemporary Trade Directory Entries Name: Currys.Digital Location: 227-228, The Chimes Shopping Centre, High Street, Uxbridge, Middlesex, UB8 1GB Classification: Electrical Goods Sales, Manufacturers & Wholesalers Status: Inactive Positional Accuracy: Automatically positioned to the address	A13NE (NE)	346	-	505742 184034
200	Contemporary Trade Directory Entries Name: The Perfume Shop Uxbridge Location: Unit 211 The Perfume Shop, Uxbridge, Middlesex, UB8 1LA Classification: Perfume Suppliers Status: Active Positional Accuracy: Automatically positioned to the address	A13NE (NE)	349	-	505701 184098
201	Contemporary Trade Directory Entries Name: Euro Plastic Components Location: 69, Rockingham Road, Uxbridge, Middlesex, UB8 2UA Classification: Plastics - Injection Moulding Status: Inactive Positional Accuracy: Automatically positioned to the address	A12SE (W)	370	-	505028 183848
201	Contemporary Trade Directory Entries Name: Lloyd & Son Metal Spinners Ltd Location: 69, Rockingham Road, Uxbridge, Middlesex, UB8 2UA Classification: Lighting Manufacturers Status: Inactive Positional Accuracy: Automatically positioned to the address	A12SE (W)	370	-	505028 183848
201	Contemporary Trade Directory Entries Name: Road London Enterprises Location: 69, Rockingham Road, Uxbridge, Middlesex, UB8 2UA Classification: Electrical goods - servicing & repairs Status: Inactive Positional Accuracy: Manually positioned to the address or location	A12SE (W)	370	-	505028 183848
201	Contemporary Trade Directory Entries Name: Halfords Autocentre Uxbridge Location: 2-3 Rockingham Wharf, Rockingham Road, Uxbridge, Middlesex, UB8 2UH Classification: Garage Services Status: Active Positional Accuracy: Automatically positioned to the address	A12NE (W)	407	-	505000 183917
201	Contemporary Trade Directory Entries Name: Advanced Business Equipment Location: Tavistock House, 5, Rockingham Road, Uxbridge, UB8 2UB Classification: Copying & Duplicating Machines & Supplies Status: Inactive Positional Accuracy: Automatically positioned to the address	A12NE (W)	409	-	504992 183880

Map ID	Details	Quadrant Reference (Compass Direction)	Estimated Distance From Site	Contact	NGR
201	Contemporary Trade Directory Entries Name: Diamond Wren Uk Ltd Location: Rockingham Wharf, Rockingham Road, Uxbridge, Middlesex, UB8 2UH Classification: Fibre Optics Status: Inactive Positional Accuracy: Automatically positioned to the address	A12NE (W)	423	-	504984 183921
201	Contemporary Trade Directory Entries Name: M D F X Location: Unit 1, Dolphin Wharf, 3, Rockingham Road, Uxbridge, UB8 2UB Classification: Automation Systems & Equipment Status: Active Positional Accuracy: Automatically positioned to the address	A12NE (W)	432	-	504969 183883
201	Contemporary Trade Directory Entries Name: Freeway Lift Services Ltd Location: Dolphin Wharf, Rockingham Road, Uxbridge, Middlesex, UB8 2UB Classification: Stairlifts - Manufacturers & Installers Status: Active Positional Accuracy: Manually positioned to the address or location	A12NE (W)	446	-	504956 183889
202	Contemporary Trade Directory Entries Name: Uxbridge Cleaners Location: 62, High Street, Uxbridge, Middlesex, UB8 1ND Classification: Carpet, Curtain & Upholstery Cleaners Status: Inactive Positional Accuracy: Automatically positioned to the address	A18SW (N)	377	-	505384 184262
203	Contemporary Trade Directory Entries Name: Cleaners Uxbridge Location: 141a, High Street, Uxbridge, Middlesex, UB8 1JX Classification: Cleaning Services - Domestic Status: Inactive Positional Accuracy: Automatically positioned to the address	A18SE (N)	379	-	505470 184262
204	Contemporary Trade Directory Entries Name: Knauf Ceiling Solutions Location: Harman House, 1 George Street, Uxbridge, Middlesex, UB8 1QQ Classification: Tile Manufacturers Status: Active Positional Accuracy: Automatically positioned to the address	A13NE (NE)	388	-	505697 184161
204	Contemporary Trade Directory Entries Name: Xeretec Location: Harman House, 1 George Street, Uxbridge, Middlesex, UB8 1QQ Classification: Printers Status: Active Positional Accuracy: Automatically positioned to the address	A13NE (NE)	388	-	505697 184161
204	Contemporary Trade Directory Entries Name: Almirall Location: Harman House, 1 George Street, Uxbridge, Middlesex, UB8 1QQ Classification: Chemists' & Pharmacists' Suppliers & Wholesalers Status: Active Positional Accuracy: Automatically positioned to the address	A13NE (NE)	388	-	505697 184161
204	Contemporary Trade Directory Entries Name: General Mills Uk Ltd Location: Harman House, 1, George Street, Uxbridge, UB8 1QQ Classification: Food Products - Manufacturers Status: Active Positional Accuracy: Automatically positioned to the address	A13NE (NE)	388	-	505697 184161
204	Contemporary Trade Directory Entries Name: General Mills (Uk) Ltd Location: Harman House, 1, George Street, Uxbridge, Middlesex, UB8 1QQ Classification: Food Products - Manufacturers Status: Inactive Positional Accuracy: Automatically positioned to the address	A13NE (NE)	389	-	505698 184161
204	Contemporary Trade Directory Entries Name: Mitsubishi Electric Europe Location: Harman House, 1, George Street, Uxbridge, Middlesex, UB8 1QQ Classification: Electrical Engineers Status: Inactive Positional Accuracy: Automatically positioned to the address	A13NE (NE)	389	-	505698 184161
205	Contemporary Trade Directory Entries Name: J B Vehicle Body Repairs Location: 43, Waterloo Road, Uxbridge, Middlesex, UB8 2QX Classification: Garage Services Status: Inactive Positional Accuracy: Automatically positioned in the proximity of the address	A12SE (W)	391	-	505027 183692

Map ID	Details	Quadrant Reference (Compass Direction)	Estimated Distance From Site	Contact	NGR
205	Contemporary Trade Directory Entries Name: Acorn Crane Hire Location: 25, Waterloo Road, Uxbridge, Middlesex, UB8 2QX Classification: Crane Hire, Sales & Service Status: Inactive Positional Accuracy: Automatically positioned to the address	A12SE (W)	403	-	505008 183714
205	Contemporary Trade Directory Entries Name: Chalfont Precision Engineering Location: Black Horse Yard, Unit 42 Waterloo Road, Uxbridge, Middlesex, UB8 2QX Classification: Precision Engineers Status: Inactive Positional Accuracy: Manually positioned within the geographical locality	A12SE (W)	409	-	505010 183688
205	Contemporary Trade Directory Entries Name: M F G Engineering Location: 42, Waterloo Road, Uxbridge, Middlesex, UB8 2QX Classification: Precision Engineers Status: Inactive Positional Accuracy: Automatically positioned to the address	A12SE (SW)	419	-	505011 183656
205	Contemporary Trade Directory Entries Name: Fastlane Car Care Location: 43, Waterloo Road, Uxbridge, UB8 2QX Classification: Car Body Repairs Status: Active Positional Accuracy: Automatically positioned to the address	A12SE (SW)	421	-	505015 183644
205	Contemporary Trade Directory Entries Name: Uxbridge Boat Centre Ltd Location: Waterloo Road, Uxbridge, Middlesex, UB8 2QX Classification: Marine Equipment & Supplies Status: Active Positional Accuracy: Automatically positioned to the address	A12SE (W)	427	-	504986 183704
206	Contemporary Trade Directory Entries Name: London Buses Location: Uxbridge Bus Station, Bakers Road, Uxbridge, UB8 1RJ Classification: Bus & Coach Operators & Stations Status: Inactive Positional Accuracy: Automatically positioned to the address	A18SE (NE)	416	-	505670 184220
207	Contemporary Trade Directory Entries Name: Pinpoint Print Location: 29, Bridge Road, Uxbridge, Middlesex, UB8 2QP Classification: T-Shirts Status: Inactive Positional Accuracy: Automatically positioned to the address	A8NW (S)	420	-	505283 183416
208	Contemporary Trade Directory Entries Name: Master Mechanic Location: 2, Cromwell House, Austin Waye, Uxbridge, Middlesex, UB8 2RH Classification: Garage Services Status: Active Positional Accuracy: Automatically positioned to the address	A12SE (SW)	426	-	505053 183568
209	Contemporary Trade Directory Entries Name: Vidicept Ltd Location: 48, Wescott Way, Uxbridge, Middlesex, UB8 2RF Classification: T-Shirts Status: Inactive Positional Accuracy: Automatically positioned to the address	A8NW (SW)	427	-	505158 183466
210	Contemporary Trade Directory Entries Name: C A Byrne Haulage Ltd Location: 57, Wescott Way, Uxbridge, Middlesex, UB8 2RF Classification: Road Haulage Services Status: Inactive Positional Accuracy: Automatically positioned to the address	A8NW (SW)	427	-	505204 183440
210	Contemporary Trade Directory Entries Name: Abird Location: West London Industrial Park, Wallingford Road, Uxbridge, Middlesex, UB8 2RF Classification: Generators - Sales & Service Status: Inactive Positional Accuracy: Manually positioned within the geographical locality	A8NW (SW)	440	-	505159 183450

Map ID	Details	Quadrant Reference (Compass Direction)	Estimated Distance From Site	Contact	NGR
211	Contemporary Trade Directory Entries Name: Ariana Dry Cleaners Location: 229, High Street, Uxbridge, Middlesex, UB8 1LD Classification: Dry Cleaners Status: Active Positional Accuracy: Automatically positioned to the address	A14NW (E)	428	-	505872 183932
212	Contemporary Trade Directory Entries Name: Cleaners Of Uxbridge Location: 148 Belmont Road, Uxbridge, Middlesex, UB8 1QS Classification: Cleaning Services - Domestic Status: Inactive Positional Accuracy: Manually positioned within the geographical locality	A18SE (N)	429	-	505545 184297
212	Contemporary Trade Directory Entries Name: Scrap Car Now Today Cash Uxbridge Location: Belmont Road, Uxbridge, Middlesex, ub8 1qs Classification: Car Breakers & Dismantlers Status: Inactive Positional Accuracy: Manually positioned within the geographical locality	A18SE (N)	429	-	505545 184297
212	Contemporary Trade Directory Entries Name: Tenon F M Location: Belmont House, Uxbridge, Middlesex, UB8 1HE Classification: Commercial Cleaning Services Status: Inactive Positional Accuracy: Manually positioned to the address or location	A18SE (N)	440	-	505602 184288
212	Contemporary Trade Directory Entries Name: Tenon F M Location: Belmont House, Belmont Road, Uxbridge, Middlesex, UB8 1HE Classification: Commercial Cleaning Services Status: Active Positional Accuracy: Manually positioned to the address or location	A18SE (N)	440	-	505602 184288
212	Contemporary Trade Directory Entries Name: London Boys Scrap Yards In Uxbridge Location: 29, Belmont Road, Uxbridge, Middlesex, UB8 1QS Classification: Car Breakers & Dismantlers Status: Inactive Positional Accuracy: Automatically positioned to the address	A18SE (N)	441	-	505557 184306
212	Contemporary Trade Directory Entries Name: Extreme Supplies Ltd Location: 29, Belmont Road, Uxbridge, UB8 1QS Classification: Computer Manufacturers Status: Inactive Positional Accuracy: Automatically positioned to the address	A18SE (N)	441	-	505557 184306
212	Contemporary Trade Directory Entries Name: Capitol Stove & Fire Location: 29, Belmont Road, Uxbridge, UB8 1QS Classification: Fireplaces & Mantelpieces Status: Inactive Positional Accuracy: Automatically positioned to the address	A18SE (N)	441	-	505557 184306
212	Contemporary Trade Directory Entries Name: Cleaning Services Uxbridge Location: Uxbridge, Middlesex, Ub8 1qt Classification: Cleaning Services - Domestic Status: Active Positional Accuracy: Manually positioned within the geographical locality	A18SE (N)	460	-	505593 184313
212	Contemporary Trade Directory Entries Name: Cleaning Services Uxbridge Location: 33, Belmont Road, Uxbridge, Middlesex, UB8 1QT Classification: Cleaning Services - Domestic Status: Inactive Positional Accuracy: Automatically positioned to the address	A18SE (N)	462	-	505581 184321
213	Contemporary Trade Directory Entries Name: Craftmans Springs Location: 75a, Bridge Road, UXBRIDGE, Middlesex, UB8 2QW Classification: Spring Manufacturers & Distributors Status: Inactive Positional Accuracy: Automatically positioned to the address	A8NW (S)	434	-	505341 183391
214	Contemporary Trade Directory Entries Name: Fast Cash 4 Scrap Cars Uxbridge Aeg Location: Bakers Court, Bakers Road, Uxbridge, UB8 1RG Classification: Car Breakers & Dismantlers Status: Inactive Positional Accuracy: Automatically positioned to the address	A18SE (NE)	446	-	505678 184252

Map ID	Details	Quadrant Reference (Compass Direction)	Estimated Distance From Site	Contact	NGR
214	Contemporary Trade Directory Entries Name: P F U Emea Location: Belmont, Belmont Road, Uxbridge, Middlesex, UB8 1HE Classification: Office Furniture & Equipment Status: Active Positional Accuracy: Manually positioned to the address or location	A18SE (NE)	460	-	505638 184293
214	Contemporary Trade Directory Entries Name: Metroline Uxbridge Bus Garage Location: Uxbridge Bus Station, Bakers Road, Uxbridge, Middlesex, UB8 1RJ Classification: Bus & Coach Operators & Stations Status: Inactive Positional Accuracy: Automatically positioned to the address	A18SE (NE)	469	-	505672 184284
214	Contemporary Trade Directory Entries Name: Metroline Location: Uxbridge Business Station, Bakers Road, Uxbridge, Middlesex, UB8 1RJ Classification: Bus & Coach Operators & Stations Status: Inactive Positional Accuracy: Manually positioned within the geographical locality	A18SE (NE)	470	-	505672 184284
215	Contemporary Trade Directory Entries Name: Uxbridge Health Centre Location: Chippendale Way, Uxbridge, Middlesex, UB8 1QJ Classification: Hospitals Status: Inactive Positional Accuracy: Automatically positioned to the address	A14NW (NE)	446	-	505793 184138
216	Contemporary Trade Directory Entries Name: Dolphin Tool Co Ltd Location: 1, Rockingham Road, Uxbridge, Middlesex, UB8 2UB Classification: Tool Design, Manufacturers & Makers Status: Inactive Positional Accuracy: Automatically positioned to the address	A12SE (W)	448	-	504949 183824
216	Contemporary Trade Directory Entries Name: Acorn Precision Components Ltd Location: 1, Rockingham Road, Uxbridge, Middlesex, UB8 2UB Classification: Precision Engineers Status: Inactive Positional Accuracy: Automatically positioned to the address	A12SE (W)	448	-	504949 183824
217	Contemporary Trade Directory Entries Name: Triton Marine Fuels Location: 127-128, High Street, Uxbridge, Middlesex, UB8 1DJ Classification: Oil Fuel Distributors Status: Inactive Positional Accuracy: Automatically positioned to the address	A18SE (N)	449	-	505434 184335
218	Contemporary Trade Directory Entries Name: Pest Control (Uxbridge) Location: 250d High St, Uxbridge, Middlesex, UB8 1LD Classification: Pest & Vermin Control Status: Inactive Positional Accuracy: Manually positioned to the road within the address or location	A14NW (E)	454	-	505907 183882
219	Contemporary Trade Directory Entries Name: Jaz Auto Electrician Location: Redford Way, Uxbridge, Middlesex, UB8 1SZ Classification: Electrical Engineers Status: Active Positional Accuracy: Manually positioned to the road within the address or location	A18SE (N)	479	-	505531 184353
220	Contemporary Trade Directory Entries Name: Pro Cleaners Uxbridge Location: 66, High Street, Uxbridge, Middlesex, UB8 1JP Classification: Carpet, Curtain & Upholstery Cleaners Status: Inactive Positional Accuracy: Automatically positioned to the address	A18SW (N)	495	-	505374 184379
221	Contemporary Trade Directory Entries Name: Conair Europe Ltd Location: Riverside Way, Uxbridge, Middlesex, UB8 2YF Classification: Materials Handling Equipment Status: Inactive Positional Accuracy: Manually positioned to the road within the address or location	A12NE (W)	507	-	504921 184006
221	Contemporary Trade Directory Entries Name: E T Enterprises Location: 45 Riverside Way, Cowley, Uxbridge, Middlesex, UB8 2YF Classification: Electronic Component Manufacturers & Distributors Status: Active Positional Accuracy: Manually positioned to the address or location	A12NE (W)	540	-	504888 184013

Map ID	Details	Quadrant Reference (Compass Direction)	Estimated Distance From Site	Contact	NGR
222	Contemporary Trade Directory Entries Name: Stay Brite Domestic Cleaning Services Location: 122, Cowley Road, Uxbridge, Middlesex, UB8 2LY Classification: Cleaning Services - Domestic Status: Inactive Positional Accuracy: Automatically positioned to the address	A8NW (S)	510	-	505401 183311
223	Contemporary Trade Directory Entries Name: B P Amoco Group Location: Uxbridge One, Harefield Rd, Uxbridge, Middlesex, UB8 1PH Classification: Petroleum Products - Manufacturers Status: Inactive Positional Accuracy: Automatically positioned to the address	A18SW (N)	514	-	505300 184386
224	Contemporary Trade Directory Entries Name: R S T Property Preservation Location: 21, Tachbrook Road, Uxbridge, Middlesex, UB8 2QS Classification: Woodworm Control Status: Inactive Positional Accuracy: Automatically positioned to the address	A8NW (S)	516	-	505215 183338
224	Contemporary Trade Directory Entries Name: Ridditt Pest Control Location: 21, Tachbrook Road, Uxbridge, Middlesex, UB8 2QS Classification: Pest & Vermin Control Status: Inactive Positional Accuracy: Automatically positioned to the address	A8NW (S)	516	-	505215 183338
225	Contemporary Trade Directory Entries Name: G K N Freight Services Ltd Location: Beasley Court, 3, Warwick Place, Uxbridge, UB8 1PE Classification: Freight Forwarders Status: Inactive Positional Accuracy: Automatically positioned to the address	A18SE (N)	519	-	505488 184401
226	Contemporary Trade Directory Entries Name: Anixter Uk Ltd Location: 3 Warwick Place, Uxbridge, Middlesex, UB8 1PG Classification: Distribution Services Status: Active Positional Accuracy: Manually positioned to the road within the address or location	A18SE (N)	531	-	505433 184417
227	Contemporary Trade Directory Entries Name: Wolfs Hair & Beauty Location: 59, Belmont Road, Uxbridge, Middlesex, UB8 1QT Classification: Electrolysis Status: Inactive Positional Accuracy: Automatically positioned to the address	A18SE (N)	532	-	505635 184375
228	Contemporary Trade Directory Entries Name: Installright Location: 11, Wilmar Close, Uxbridge, UB8 1AS Classification: Kitchen Furniture Manufacturers Status: Inactive Positional Accuracy: Automatically positioned to the address	A18SE (N)	537	-	505577 184401
229	Contemporary Trade Directory Entries Name: Manor Commercial Location: 68, Manor Way, Uxbridge, Middlesex, UB8 2BQ Classification: Commercial Vehicle Dealers Status: Active Positional Accuracy: Automatically positioned to the address	A9NW (SE)	551	-	505791 183396
230	Contemporary Trade Directory Entries Name: Anixter (International) Ltd Location: Anixter House, 1, York Road, Uxbridge, Middlesex, UB8 1RN Classification: Telecommunications Equipment & Systems Status: Inactive Positional Accuracy: Automatically positioned to the address	A18SE (NE)	557	-	505718 184359
231	Contemporary Trade Directory Entries Name: Arri Gb Ltd Location: UNIT 2, HIGHBRIDGE INDUSTRIAL ESTATE, OXFORD ROAD, UXBRIDGE, UB8 1LX Classification: Lighting Manufacturers Status: Active Positional Accuracy: Automatically positioned to the address	A18SW (NW)	565	-	505101 184351

Map ID	Details	Quadrant Reference (Compass Direction)	Estimated Distance From Site	Contact	NGR
232	Contemporary Trade Directory Entries Name: Gardner Motor Engineers Location: 51, Riverside Way, Cowley, Uxbridge, Middlesex, UB8 2YF Classification: Garage Services Status: Inactive Positional Accuracy: Automatically positioned to the address	A12NE (NW)	566	-	504894 184105
232	Contemporary Trade Directory Entries Name: R A Motor Services Location: 51, Riverside Way, Cowley, Uxbridge, Middlesex, UB8 2YF Classification: Garage Services Status: Inactive Positional Accuracy: Automatically positioned to the address	A12NE (NW)	566	-	504894 184105
233	Contemporary Trade Directory Entries Name: The Hogmaster Location: 8, Wilmar Close, Uxbridge, UB8 1AS Classification: Catering Equipment Status: Inactive Positional Accuracy: Automatically positioned to the address	A18SE (N)	570	-	505576 184435
233	Contemporary Trade Directory Entries Name: R J Repairs Location: 11, Lancaster Road, Uxbridge, UB8 1AP Classification: Car Body Repairs Status: Inactive Positional Accuracy: Automatically positioned to the address	A18SE (N)	611	-	505605 184470
233	Contemporary Trade Directory Entries Name: Courtwood Car Services Location: Uxbridge, UB8 1AP Classification: Garage Services Status: Active Positional Accuracy: Automatically positioned to the address	A18SE (N)	611	-	505569 184480
233	Contemporary Trade Directory Entries Name: Smartscuff Ltd Location: Unit 2b Penfield Estate, Lancaster Road, Uxbridge, Middlesex, UB8 1AP Classification: Car Body Repairs Status: Inactive Positional Accuracy: Manually positioned within the geographical locality	A18SE (N)	615	-	505598 184476
233	Contemporary Trade Directory Entries Name: J R Autos Ltd Location: Unit 2b Lancaster Road, Uxbridge, Middlesex, UB8 1AP Classification: Garage Services Status: Inactive Positional Accuracy: Manually positioned within the geographical locality	A18SE (N)	615	-	505598 184476
233	Contemporary Trade Directory Entries Name: Hmc Fleet Maintenance Centre Location: Lancaster Rd, Uxbridge, Middlesex, UB8 1AP Classification: Garage Services Status: Inactive Positional Accuracy: Manually positioned to the road within the address or location	A18SE (N)	625	-	505613 184482
234	Contemporary Trade Directory Entries Name: Daniel James Location: 24, Riverside Way, Cowley, Uxbridge, UB8 2YF Classification: Soft Furnishings - Manufacturers Status: Inactive Positional Accuracy: Automatically positioned to the address	A12NE (W)	575	-	504824 183871
234	Contemporary Trade Directory Entries Name: Daniel James Furnishings Ltd Location: 24, Riverside Way, Cowley, Uxbridge, UB8 2YF Classification: Soft Furnishings - Manufacturers Status: Active Positional Accuracy: Automatically positioned to the address	A12NE (W)	575	-	504824 183871
234	Contemporary Trade Directory Entries Name: E E T Europarts Location: 30, RIVERSIDE WAY, COWLEY, UXBRIDGE, UB8 2YF Classification: Computer Manufacturers Status: Inactive Positional Accuracy: Automatically positioned to the address	A12NE (W)	582	-	504824 183928
234	Contemporary Trade Directory Entries Name: Bec Perimeter Security Ltd Location: 22, Riverside Way, Cowley, Uxbridge, Middlesex, UB8 2YF Classification: Gate Manufacturers Status: Inactive Positional Accuracy: Automatically positioned to the address	A12NE (W)	590	-	504809 183876

Map ID	Details	Quadrant Reference (Compass Direction)	Estimated Distance From Site	Contact	NGR
234	Contemporary Trade Directory Entries Name: Illuma Lighting Ltd Location: Cheetah Building, 22-24, Riverside Way, Cowley, Uxbridge, Middlesex, UB8 2YF Classification: Lighting Manufacturers Status: Inactive Positional Accuracy: Automatically positioned to the address	A12NE (W)	591	-	504813 183914
235	Contemporary Trade Directory Entries Name: Road & Sea Express Location: 24-32, Riverside Way, Cowley, Uxbridge, Middlesex, UB8 2YF Classification: Road Haulage Services Status: Inactive Positional Accuracy: Automatically positioned in the proximity of the address	A12NE (W)	593	-	504822 183976
235	Contemporary Trade Directory Entries Name: Sertrix Tools Location: Unit D2, Riverside Way, Cowley, Uxbridge, Middlesex, UB8 2YF Classification: Tool Design, Manufacturers & Makers Status: Inactive Positional Accuracy: Automatically positioned in the proximity of the address	A12NE (W)	593	-	504822 183976
236	Contemporary Trade Directory Entries Name: British Alcan Aluminium Plc Location: Hunton House, Unit 1, Highbridge Industrial Estate, Oxford Road, Uxbridge, Middlesex, UB8 1HU Classification: Aluminium Fabricators Status: Inactive Positional Accuracy: Automatically positioned to the address	A18SW (N)	596	-	505184 184432
237	Contemporary Trade Directory Entries Name: Wickes Location: 12, Harefield Road, Uxbridge, Middlesex, UB8 1JS Classification: Builders' Merchants Status: Inactive Positional Accuracy: Automatically positioned to the address	A18SE (N)	601	-	505493 184483
238	Contemporary Trade Directory Entries Name: R G V Multiservices Ltd Location: 6a, Lancaster Road, Uxbridge, UB8 1AW Classification: Carpet, Curtain & Upholstery Cleaners Status: Active Positional Accuracy: Automatically positioned to the address	A18SE (N)	602	-	505654 184442
238	Contemporary Trade Directory Entries Name: Smartscuff Location: Unit 2, Lancaster Road, Uxbridge, Middlesex, UB8 1AP Classification: Car Body Repairs Status: Inactive Positional Accuracy: Automatically positioned to the address	A18SE (NE)	605	-	505673 184437
239	Contemporary Trade Directory Entries Name: J C Home Services Location: 506, Riverbank Point, High Street, Uxbridge, Middlesex, UB8 1JL Classification: Commercial Cleaning Services Status: Inactive Positional Accuracy: Automatically positioned to the address	A18SW (N)	609	-	505325 184487
240	Contemporary Trade Directory Entries Name: Abac Uk Ltd Location: Burr Hall, Chiltern View Road, Uxbridge, Middlesex, UB8 2PF Classification: Air Compressors Status: Inactive Positional Accuracy: Automatically positioned to the address	A8NE (S)	620	-	505649 183244
241	Contemporary Trade Directory Entries Name: Farben Graphics Ltd Location: Rear Of, 77-78 Chiltern View Rd, Uxbridge, Middlesex, UB8 2PF Classification: Print Finishers Status: Inactive Positional Accuracy: Manually positioned to an adjacent address or location	A8NE (S)	625	-	505470 183200
242	Contemporary Trade Directory Entries Name: Ilapak Location: 29, Riverside Way, Cowley, Uxbridge, UB8 2YF Classification: Packaging & Wrapping Equipment & Supplies Status: Active Positional Accuracy: Automatically positioned to the address	A12NE (W)	638	-	504762 183888

Map ID	Details	Quadrant Reference (Compass Direction)	Estimated Distance From Site	Contact	NGR
242	Contemporary Trade Directory Entries Name: Mhsl Location: 29, Riverside Way, Cowley, Uxbridge, Middlesex, UB8 2YF Classification: Firefighting Equipment Status: Inactive Positional Accuracy: Automatically positioned to the address	A12NW (W)	652	-	504749 183893
243	Contemporary Trade Directory Entries Name: Taxi Meters Sales & Services Ltd Location: 94, Cowley Mill Road, Uxbridge, Middlesex, UB8 2QD Classification: Meter Manufacturers & Suppliers Status: Inactive Positional Accuracy: Automatically positioned to the address	A8NW (SW)	638	-	505109 183251
244	Contemporary Trade Directory Entries Name: Fsl Aerospace Ltd Location: 33, Riverside Way, Cowley, Uxbridge, Middlesex, UB8 2YF Classification: Nuts, Bolts & Fixings Status: Inactive Positional Accuracy: Automatically positioned to the address	A12NE (W)	641	-	504772 183971
245	Contemporary Trade Directory Entries Name: Sunny Technologies Ltd Location: Regus House, Highbridge Industrial Estate, Oxford Road, Uxbridge, Middlesex, UB8 1HR Classification: Telecommunications Equipment & Systems Status: Inactive Positional Accuracy: Automatically positioned to the address	A18SW (NW)	651	-	505123 184465
245	Contemporary Trade Directory Entries Name: Get It Stick It Ltd Location: Regus House, Highbridge Industrial Estate, Oxford Road, Uxbridge, UB8 1HR Classification: Agricultural Merchants Status: Inactive Positional Accuracy: Automatically positioned to the address	A18SW (NW)	651	-	505123 184464
245	Contemporary Trade Directory Entries Name: Kall Kwik Location: REGUS HOUSE, HIGHBRIDGE INDUSTRIAL ESTATE, OXFORD ROAD, UXBRIDGE, UB8 1HR Classification: Printers Status: Active Positional Accuracy: Automatically positioned to the address	A18SW (NW)	651	-	505123 184464
245	Contemporary Trade Directory Entries Name: Transglobal Traders Location: Highbridge Ind Est, Oxford Rd, Uxbridge, Middlesex, UB8 1HR Classification: Electrical Goods Sales, Manufacturers & Wholesalers Status: Inactive Positional Accuracy: Manually positioned within the geographical locality	A18SW (NW)	660	-	505155 184490
245	Contemporary Trade Directory Entries Name: Nexen Petroleum Uk Location: Prospect House, 97, Oxford Road, Uxbridge, Middlesex, UB8 1LU Classification: Oil Companies Status: Inactive Positional Accuracy: Automatically positioned to the address	A18SW (NW)	669	-	505143 184494
246	Contemporary Trade Directory Entries Name: Marish Packaging Ltd Location: Riverside Way, Cowley, Uxbridge, Middlesex, UB8 2YF Classification: Boxes & Cartons Status: Inactive Positional Accuracy: Automatically positioned to the address	A12NE (W)	655	-	504784 184064
247	Contemporary Trade Directory Entries Name: Leadlight Services Location: 15, Orchard Way, Uxbridge, Middlesex, UB8 2BN Classification: Leaded Lights & Windows Status: Inactive Positional Accuracy: Automatically positioned to the address	A9NW (SE)	656	-	505824 183289
248	Contemporary Trade Directory Entries Name: Parkside Motor Co Location: 208, Cowley Road, Uxbridge, Middlesex, UB8 2LZ Classification: Mot Testing Centres Status: Inactive Positional Accuracy: Automatically positioned to the address	A8SW (S)	656	-	505379 183165

Map ID	Details	Quadrant Reference (Compass Direction)	Estimated Distance From Site	Contact	NGR
249	Contemporary Trade Directory Entries Name: Aerospace Design Location: Unit 7, Swan Wharf Business Centre, Waterloo Road, UXBRIDGE, Middlesex, UB8 2RA Classification: Aviation Engineers Status: Inactive Positional Accuracy: Automatically positioned to the address	A7NE (SW)	659	-	505006 183290
249	Contemporary Trade Directory Entries Name: Forward Environmental Services Ltd Location: Unit 7, Swan Wharf Business Centre, Waterloo Road, Uxbridge, Middlesex, UB8 2RA Classification: Pest & Vermin Control Status: Inactive Positional Accuracy: Automatically positioned to the address	A7NE (SW)	659	-	505006 183290
249	Contemporary Trade Directory Entries Name: Terminix Ltd Location: Unit 7, Swan Wharf Business Centre, Waterloo Road, Uxbridge, Middlesex, UB8 2RA Classification: Damp & Dry Rot Control Status: Inactive Positional Accuracy: Manually positioned to the address or location	A7NE (SW)	659	-	505006 183290
249	Contemporary Trade Directory Entries Name: E M U Ltd Location: Unit 2 Swan Wharf Business Centre, Waterloo Road, Uxbridge, Middlesex, UB8 2RA Classification: Window Frame Manufacturers Status: Inactive Positional Accuracy: Manually positioned to the address or location	A7NE (SW)	665	-	505032 183264
249	Contemporary Trade Directory Entries Name: Treasure Overseas Location: Unit 3, Swan Wharf Business Centre, Waterloo Road, UXBRIDGE, Middlesex, UB8 2RA Classification: Children & Babywear - Manufacturers & Wholesalers Status: Inactive Positional Accuracy: Automatically positioned to the address	A7NE (SW)	669	-	505024 183264
249	Contemporary Trade Directory Entries Name: New Century (London) Ltd Location: Unit 3, Swan Wharf Business Centre, Waterloo Road, Uxbridge, Middlesex, UB8 2RA Classification: Electronic Component Manufacturers & Distributors Status: Inactive Positional Accuracy: Automatically positioned to the address	A7NE (SW)	669	-	505024 183264
250	Contemporary Trade Directory Entries Name: Kommerling (Uk) Location: 27 Riverside Way, Cowley, Uxbridge, Middlesex, UB8 2YF Classification: Adhesives, Glues & Sealants Status: Inactive Positional Accuracy: Manually positioned to the address or location	A12SW (W)	659	-	504738 183844
250	Contemporary Trade Directory Entries Name: Uxbridge Compressed Air Services Location: Unit D3, Riverside Way, Cowley, Uxbridge, Middlesex, UB8 2YF Classification: Air Compressors Status: Inactive Positional Accuracy: Automatically positioned to the address	A12SW (W)	667	-	504730 183799
250	Contemporary Trade Directory Entries Name: Croft Bros (Uk) Ltd Location: Unit D1, Riverside Way, Cowley, Uxbridge, Middlesex, UB8 2YF Classification: Garage Services Status: Inactive Positional Accuracy: Automatically positioned to the address	A12SW (W)	679	-	504721 183759
251	Contemporary Trade Directory Entries Name: Hale Hamilton Valves Ltd Location: Frays Mill Works, Cowley Road, Uxbridge, Middlesex, UB8 2AF Classification: Valve Manufacturers & Suppliers Status: Active Positional Accuracy: Automatically positioned to the address	A8SW (S)	668	-	505315 183158
252	Contemporary Trade Directory Entries Name: M & M Car Sales Ltd Location: 34, Cowley Mill Road, Uxbridge, Middlesex, UB8 2QD Classification: Car Dealers - Used Status: Inactive Positional Accuracy: Automatically positioned to the address	A7NE (SW)	696	-	505056 183214

Map ID	Details	Quadrant Reference (Compass Direction)	Estimated Distance From Site	Contact	NGR
253	Contemporary Trade Directory Entries Name: Active Cleaning Contractors Ltd Location: Orchard Way Villas, Orchard Way, Uxbridge, Middlesex, UB8 2BP Classification: Commercial Cleaning Services Status: Inactive Positional Accuracy: Manually positioned to the address or location	A9NW (SE)	701	-	505918 183306
253	Contemporary Trade Directory Entries Name: Active Cleaning Location: Orchard Way Villas, Orchard Way, Uxbridge, Middlesex, UB8 2BP Classification: Commercial Cleaning Services Status: Inactive Positional Accuracy: Manually positioned to the address or location	A9NW (SE)	703	-	505924 183308
253	Contemporary Trade Directory Entries Name: Active Cleaning Contractors Ltd Location: Orchard House, Orchard Way, Uxbridge, Middlesex, UB8 2BP Classification: Commercial Cleaning Services Status: Inactive Positional Accuracy: Automatically positioned to the address	A9NW (SE)	706	-	505934 183313
254	Contemporary Trade Directory Entries Name: Abacus Associates Location: 103, Park Road, Uxbridge, Middlesex, UB8 1NW Classification: Cleaning Services - Commercial Status: Inactive Positional Accuracy: Automatically positioned to the address	A19SW (NE)	727	-	506052 184258
255	Contemporary Trade Directory Entries Name: Xerox Ltd Location: Bridge House, Oxford Road, Uxbridge, UB8 1HS Classification: Printing Equipment Manufacturers Status: Inactive Positional Accuracy: Automatically positioned to the address	A18NW (NW)	738	-	505118 184559
255	Contemporary Trade Directory Entries Name: Xerox Location: Bridge House, Oxford Road, Uxbridge, UB8 1HS Classification: Photocopiers Status: Active Positional Accuracy: Automatically positioned to the address	A18NW (NW)	738	-	505118 184559
255	Contemporary Trade Directory Entries Name: Xerox Location: Bridge House, Oxford Road, Uxbridge, Middlesex, UB8 1HS Classification: Office Furniture & Equipment Status: Inactive Positional Accuracy: Automatically positioned to the address	A18NW (N)	758	-	505124 184583
255	Contemporary Trade Directory Entries Name: Xerox Location: Bridge House, Oxford Road, Uxbridge, Middlesex, UB8 1HS Classification: Photocopiers Status: Inactive Positional Accuracy: Automatically positioned to the address	A18NW (N)	758	-	505124 184583
256	Contemporary Trade Directory Entries Name: G V E Location: Unit 15, Trade City Business Park, Cowley Mill Road, Uxbridge, UB8 2DB Classification: Car Dealers Status: Inactive Positional Accuracy: Automatically positioned to the address	A7SE (SW)	767	-	505080 183122
256	Contemporary Trade Directory Entries Name: G V E Location: Unit 15, Trade City Business Park, Cowley Mill Road, Uxbridge, UB8 2DB Classification: Car Dealers Status: Active Positional Accuracy: Automatically positioned to the address	A7SE (SW)	767	-	505080 183122
256	Contemporary Trade Directory Entries Name: Global Vehicle Exports Ltd Location: UNIT 15, TRADE CITY BUSINESS PARK, COWLEY MILL ROAD, UXBRIDGE, UB8 2DB Classification: Car Dealers Status: Inactive Positional Accuracy: Automatically positioned to the address	A7SE (SW)	767	-	505080 183122

Map ID	Details	Quadrant Reference (Compass Direction)	Estimated Distance From Site	Contact	NGR
257	Contemporary Trade Directory Entries Name: Parexel Location: The Quays, 101-105, Oxford Road, Uxbridge, Middlesex, UB8 1LZ Classification: Laboratories Status: Inactive Positional Accuracy: Automatically positioned to the address	A18NW (N)	767	-	505233 184630
258	Contemporary Trade Directory Entries Name: Dagenham Motors Location: Cowley Mill Road, Uxbridge, Middlesex, UB8 2UY Classification: Car Dealers Status: Inactive Positional Accuracy: Automatically positioned to the address	A7NW (SW)	773	-	504712 183463
258	Contemporary Trade Directory Entries Name: Dagenham Motors Location: Cowley Mill Road, Uxbridge, Middlesex, UB8 2UY Classification: Car Dealers Status: Inactive Positional Accuracy: Automatically positioned to the address	A7NW (SW)	773	-	504712 183463
259	Contemporary Trade Directory Entries Name: Draypark Motors Location: 2, Honeycroft Hill, Uxbridge, Middlesex, UB10 9NH Classification: Garage Services Status: Inactive Positional Accuracy: Automatically positioned to the address	A19SE (NE)	774	-	506114 184244
260	Contemporary Trade Directory Entries Name: Bird Proofing Ltd Location: 76, Cowley Mill Road, Uxbridge, Middlesex, UB8 2QE Classification: Pest & Vermin Control Status: Inactive Positional Accuracy: Automatically positioned to the address	A7NE (SW)	783	-	504851 183260
260	Contemporary Trade Directory Entries Name: Industria Bearings & Transmissions Ltd Location: 76, Cowley Mill Road, Uxbridge, UB8 2QE Classification: Distribution Services Status: Active Positional Accuracy: Automatically positioned to the address	A7NE (SW)	784	-	504850 183259
261	Contemporary Trade Directory Entries Name: Birkdale Sales Ltd Location: Granville House, Wallingford Road, Uxbridge, Middlesex, UB8 2RW Classification: Fencing Manufacturers Status: Inactive Positional Accuracy: Automatically positioned to the address	A7SE (SW)	791	-	504961 183161
261	Contemporary Trade Directory Entries Name: Print Station London Ltd Location: GRANVILLE HOUSE, WALLINGFORD ROAD, UXBRIDGE, UB8 2RW Classification: Printers Status: Active Positional Accuracy: Automatically positioned to the address	A7SE (SW)	802	-	504954 183152
262	Contemporary Trade Directory Entries Name: Trusted Motors Location: Uxbridge Delivery Office, Cowley Mill Road, Uxbridge, UB8 2GG Classification: Car Dealers - Used Status: Inactive Positional Accuracy: Automatically positioned to the address	A7SE (SW)	792	-	505008 183131
263	Contemporary Trade Directory Entries Name: Gts (UK) Location: Unit 7, Trade City Business Park, Cowley Mill Road, Uxbridge, Middlesex, UB8 2DB Classification: Medical Instruments - Manufacturers Status: Inactive Positional Accuracy: Automatically positioned to the address	A8SW (S)	806	-	505158 183051
263	Contemporary Trade Directory Entries Name: Hygienic & Environmental Engineering Services Ltd Location: Unit 20, Trade City Business Park, Cowley Mill Road, Uxbridge, UB8 2DB Classification: Mechanical Engineers Status: Active Positional Accuracy: Automatically positioned to the address	A8SW (S)	848	-	505123 183019

Map ID	Details	Quadrant Reference (Compass Direction)	Estimated Distance From Site	Contact	NGR
264	Contemporary Trade Directory Entries Name: Asm Location: Unit 3, Wallingford Road, Uxbridge, UB8 2RW Classification: Air Conditioning Equipment & Systems Status: Inactive Positional Accuracy: Automatically positioned to the address	A7SE (SW)	825	-	504884 183174
264	Contemporary Trade Directory Entries Name: A S M Air Conditioning Location: Unit 3, Wallingford Road, Uxbridge, UB8 2RW Classification: Air Conditioning & Refrigeration Contractors Status: Inactive Positional Accuracy: Automatically positioned to the address	A7SE (SW)	825	-	504884 183174
264	Contemporary Trade Directory Entries Name: Customised Canopies & Ductwork Ltd Location: Unit 2, Wallingford Road, Uxbridge, UB8 2RW Classification: Ventilators & Ventilation Systems Status: Active Positional Accuracy: Automatically positioned to the address	A7SE (SW)	843	-	504876 183158
265	Contemporary Trade Directory Entries Name: Equipline Location: Ashley Road, UXBRIDGE, Middlesex, UB8 2GA Classification: Catering Equipment Status: Inactive Positional Accuracy: Automatically positioned to the address	A7NE (SW)	831	-	504800 183242
265	Contemporary Trade Directory Entries Name: Ideal Printers Ltd Location: Ashley Road, Uxbridge, Middlesex, UB8 2SG Classification: Printers Status: Inactive Positional Accuracy: Automatically positioned to the address	A7NE (SW)	831	-	504800 183242
265	Contemporary Trade Directory Entries Name: Fri-Jado Location: Ashley House, Ashley Road, Uxbridge, Middlesex, UB8 2GA Classification: Catering Equipment Status: Active Positional Accuracy: Automatically positioned to the address	A7NE (SW)	832	-	504800 183241
265	Contemporary Trade Directory Entries Name: Tecline Location: Uxbridge, UB8 2GA Classification: Catering Equipment - Servicing & Repairs Status: Active Positional Accuracy: Automatically positioned to the address	A7NE (SW)	832	-	504800 183241
266	Contemporary Trade Directory Entries Name: Cowley Road Tyre & Exhaust Centre Location: 256, Cowley Road, Uxbridge, Middlesex, UB8 2NH Classification: Tyre Dealers Status: Active Positional Accuracy: Automatically positioned to the address	A8SW (S)	835	-	505389 182986
267	Contemporary Trade Directory Entries Name: Wash Vac Services & Repairs Location: 19, Hillingdon Road, Uxbridge, UB10 0AD Classification: Domestic Appliances - Servicing, Repairs & Parts Status: Active Positional Accuracy: Automatically positioned to the address	A9NW (SE)	835	-	506031 183227
268	Contemporary Trade Directory Entries Name: Valley Blinds Location: Bridge House, Wallingford Road, UXBRIDGE, Middlesex, UB8 2RW Classification: Blinds, Awnings & Canopies Status: Inactive Positional Accuracy: Automatically positioned to the address	A7SE (SW)	837	-	504964 183104
268	Contemporary Trade Directory Entries Name: Office Profile Location: Bridge House, Wallingford Road, Uxbridge, UB8 2RW Classification: Office Furniture & Equipment Status: Inactive Positional Accuracy: Automatically positioned to the address	A7SE (SW)	840	-	504956 183105
268	Contemporary Trade Directory Entries Name: J G Pest Control Location: 61 Wallingford Road, Uxbridge, Middlesex, UB8 2RW Classification: Pest & Vermin Control Status: Active Positional Accuracy: Automatically positioned to the address	A7SE (SW)	848	-	504957 183095

Map ID	Details	Quadrant Reference (Compass Direction)	Estimated Distance From Site	Contact	NGR
268	Contemporary Trade Directory Entries Name: Ferring Printing Co Location: Byron House, Wallingford Road, Uxbridge, Middlesex, UB8 2RW Classification: Printers Status: Inactive Positional Accuracy: Automatically positioned to the address	A7SE (SW)	848	-	504958 183095
268	Contemporary Trade Directory Entries Name: Extreme Finishing Location: Unit 4 Wallingford Road, Uxbridge, Middlesex, UB8 2RW Classification: Powder Coatings Status: Active Positional Accuracy: Manually positioned to the road within the address or location	A7SE (SW)	851	-	504935 183105
268	Contemporary Trade Directory Entries Name: Quelch Engineering Ltd Location: Wallingford Road, Uxbridge, UB8 2RW Classification: Precision Engineers Status: Active Positional Accuracy: Automatically positioned to the address	A7SE (SW)	881	-	504958 183057
269	Contemporary Trade Directory Entries Name: Oromed International Ltd Location: 35, Denham Lodge, Oxford Road, Denham, Uxbridge, UB9 4AB Classification: Disability Equipment - Manufacturers & Suppliers Status: Active Positional Accuracy: Automatically positioned to the address	A18NW (N)	840	-	505136 184676
270	Contemporary Trade Directory Entries Name: Bermuda Forwarders Uk Location: Unit 3, Brook Business Centre, Cowley Mill Road, Cowley, Uxbridge, UB8 2FX Classification: Road Haulage Services Status: Active Positional Accuracy: Automatically positioned to the address	A7NW (SW)	847	-	504631 183458
270	Contemporary Trade Directory Entries Name: Boldgate Commercial Services Ltd Location: Unit 12, Brook Business Centre, Cowley Mill Road, Cowley, Uxbridge, Middlesex, UB8 2FX Classification: Catering Equipment - Servicing & Repairs Status: Active Positional Accuracy: Automatically positioned to the address	A7NW (SW)	890	-	504583 183461
270	Contemporary Trade Directory Entries Name: Galana Uk Ltd Location: Unit 12, Brook Business Centre, Cowley Mill Road, Cowley, Uxbridge, Middlesex, UB8 2FX Classification: Oil Companies Status: Inactive Positional Accuracy: Automatically positioned to the address	A7NW (SW)	890	-	504583 183461
271	Contemporary Trade Directory Entries Name: Fagioli Ltd Location: 54a Cowley Mill Road, Uxbridge, Middlesex, UB8 2QE Classification: Engineers - General Status: Inactive Positional Accuracy: Automatically positioned to the address	A7NW (SW)	849	-	504657 183403
271	Contemporary Trade Directory Entries Name: Consider This Location: 54a, Cowley Mill Road, Uxbridge, Middlesex, UB8 2QE Classification: Printers Status: Inactive Positional Accuracy: Automatically positioned to the address	A7NW (SW)	849	-	504658 183403
271	Contemporary Trade Directory Entries Name: I M H Enterprise Ltd Location: Brook House Brook Business Centre, 54a Cowley Mill Road, Cowley, Uxbridge, Middlesex, UB8 2FX Classification: Packaging Materials Manufacturers & Suppliers Status: Inactive Positional Accuracy: Manually positioned to the address or location	A7NW (SW)	849	-	504657 183403
271	Contemporary Trade Directory Entries Name: Fagioli Ltd Location: BROOK HOUSE, 54A, COWLEY MILL ROAD, UXBRIDGE, UB8 2QE Classification: Engineers - General Status: Active Positional Accuracy: Automatically positioned to the address	A7NW (SW)	849	-	504657 183403

Map ID	Details	Quadrant Reference (Compass Direction)	Estimated Distance From Site	Contact	NGR
271	Contemporary Trade Directory Entries Name: S B B M Location: 54a, Cowley Mill Road, Uxbridge, UB8 2QE Classification: Manufacturers Status: Inactive Positional Accuracy: Automatically positioned to the address	A7NW (SW)	849	-	504657 183403
272	Contemporary Trade Directory Entries Name: Key-Chem Product Location: 12, Midas Industrial Estate, Longbridge Way, Cowley, Uxbridge, Middlesex, UB8 2YT Classification: Waxes Status: Inactive Positional Accuracy: Automatically positioned to the address	A7NW (SW)	860	-	504745 183260
272	Contemporary Trade Directory Entries Name: Aspect Commercial Wheels Ltd Location: 12, Midas Industrial Estate, Longbridge Way, Cowley, Uxbridge, Middlesex, UB8 2YT Classification: Commercial Vehicle Servicing, Repairs, Parts & Accessories Status: Inactive Positional Accuracy: Automatically positioned to the address	A7NW (SW)	860	-	504745 183260
272	Contemporary Trade Directory Entries Name: Creativedge Bespoke Furniture Location: Unit 11, Midas Industrial Estate, Longbridge Way, Uxbridge, UB8 2YT Classification: Homefurnishings - Manufacturers Status: Inactive Positional Accuracy: Automatically positioned to the address	A7NW (SW)	868	-	504738 183255
272	Contemporary Trade Directory Entries Name: Bearing Traders Ltd Location: 10, Midas Industrial Estate, Longbridge Way, Cowley, Uxbridge, UB8 2YT Classification: Engineering Materials Status: Active Positional Accuracy: Automatically positioned to the address	A7NW (SW)	873	-	504731 183255
273	Contemporary Trade Directory Entries Name: Screwfix Uxbridge Location: UNIT 17, TRADE CITY BUSINESS PARK, COWLEY MILL ROAD, UXBRIDGE, UB8 2DB Classification: Builders' Merchants Status: Active Positional Accuracy: Automatically positioned to the address	A7SE (S)	861	-	505081 183020
274	Contemporary Trade Directory Entries Name: S J Commercials Location: 48a Wallingford Rd, Uxbridge, Middlesex, UB8 2RW Classification: Commercial Vehicle Bodybuilders & Repairers Status: Inactive Positional Accuracy: Manually positioned to the road within the address or location	A7SE (SW)	863	-	504935 183092
274	Contemporary Trade Directory Entries Name: Zenith Blinds Ltd Location: Astley House, Wallingford Road, Uxbridge, UB8 2RW Classification: Blinds, Awnings & Canopies Status: Inactive Positional Accuracy: Automatically positioned to the address	A7SE (SW)	880	-	504893 183099
274	Contemporary Trade Directory Entries Name: Uxbridge Autobody Location: Wallingford Rd, Uxbridge, Middlesex, UB8 2SX Classification: Car Body Repairs Status: Inactive Positional Accuracy: Manually positioned within the geographical locality	A7SE (SW)	901	-	504893 183073
274	Contemporary Trade Directory Entries Name: My Repro Ltd Location: Unit 5 Gazelle Building, Wallingford Road, Uxbridge, Middlesex, UB8 2SX Classification: Copying & Duplicating Services Status: Active Positional Accuracy: Automatically positioned to the address	A7SE (SW)	902	-	504893 183072
274	Contemporary Trade Directory Entries Name: Air Controlled Environmental Systems Ltd Location: Unit 6, Gazelle Buildings, Wallingford Road, Uxbridge, Middlesex, UB8 2SX Classification: Ventilators & Ventilation Systems Status: Inactive Positional Accuracy: Automatically positioned to the address	A7SE (SW)	902	-	504893 183073

Map ID	Details	Quadrant Reference (Compass Direction)	Estimated Distance From Site	Contact	NGR
274	Contemporary Trade Directory Entries Name: Maurer Instruments Ltd Location: Gazelle Buildings, Wallingford Road, Uxbridge, Middlesex, UB8 2SX Classification: Flow Measurement Systems - Manufacturers Status: Inactive Positional Accuracy: Automatically positioned in the proximity of the address	A7SE (SW)	902	-	504893 183073
274	Contemporary Trade Directory Entries Name: D R G Electrics Location: Gazelle Buildings, Wallingford Road, Uxbridge, Middlesex, UB8 2SX Classification: Washing Machines - Servicing & Repairs Status: Inactive Positional Accuracy: Automatically positioned in the proximity of the address	A7SE (SW)	902	-	504893 183073
274	Contemporary Trade Directory Entries Name: Riverside Garage Location: Unit 3 Uxbridge Industrial Estate, Wallingford Road, Uxbridge, Middlesex, UB8 2RW Classification: Garage Services Status: Active Positional Accuracy: Automatically positioned to the address	A7SE (SW)	902	-	504893 183072
274	Contemporary Trade Directory Entries Name: Maurer Instruments Ltd Location: Unit 6, Gazelle Buildings, Wallingford Road, Uxbridge, Middlesex, UB8 2SX Classification: Flow Measurement Systems - Manufacturers Status: Inactive Positional Accuracy: Automatically positioned to the address	A7SE (SW)	902	-	504893 183073
274	Contemporary Trade Directory Entries Name: Maurer Instruments Location: Unit 6, Gazelle Buildings, Wallingford Road, Uxbridge, Middlesex, UB8 2SX Classification: Flow Measurement Systems - Manufacturers Status: Inactive Positional Accuracy: Automatically positioned to the address	A7SE (SW)	902	-	504893 183073
274	Contemporary Trade Directory Entries Name: Maurer Instruments Location: Unit 6, Gazelle Buildings, Wallingford Road, Uxbridge, Middlesex, UB8 2SX Classification: Engineering Services Status: Inactive Positional Accuracy: Automatically positioned to the address	A7SE (SW)	902	-	504893 183073
274	Contemporary Trade Directory Entries Name: Maurer Instruments Ltd Location: Unit 6, Gazelle Buildings, Wallingford Road, Uxbridge, Middlesex, UB8 2SX Classification: Flow Measurement Systems - Manufacturers Status: Inactive Positional Accuracy: Automatically positioned to the address	A7SE (SW)	902	-	504893 183073
274	Contemporary Trade Directory Entries Name: Hands Free Car Location: Unit 2c, Gazelle Buildings, Wallingford Road, Uxbridge, UB8 2RW Classification: Mobile Phone Accessories and Car Kits Status: Inactive Positional Accuracy: Automatically positioned to the address	A7SE (SW)	902	-	504893 183072
274	Contemporary Trade Directory Entries Name: Carrera Drums Location: Unit 6, Gazelle Buildings, Wallingford Road, Uxbridge, Middlesex, UB8 2SX Classification: Manufacturers Status: Inactive Positional Accuracy: Automatically positioned to the address	A7SE (SW)	902	-	504893 183073
275	Contemporary Trade Directory Entries Name: Liban Engineering Ltd Location: 50, CHURCHILL ROAD, UXBRIDGE, UB10 0FL Classification: Engineers - General Status: Inactive Positional Accuracy: Automatically positioned to the address	A9NE (SE)	868	-	506201 183388
276	Contemporary Trade Directory Entries Name: The Workshop Location: Villier St, Uxbridge, Middlesex, UB8 2PU Classification: Garage Services Status: Inactive Positional Accuracy: Manually positioned within the geographical locality	A8SE (S)	870	-	505685 182994

Map ID	Details	Quadrant Reference (Compass Direction)	Estimated Distance From Site	Contact	NGR
277	Contemporary Trade Directory Entries Name: A Whiteman Location: 91, Cowley Road, Uxbridge, Middlesex, UB8 2AG Classification: Road Haulage Services Status: Inactive Positional Accuracy: Automatically positioned to the address	A8SW (S)	871	-	505350 182951
277	Contemporary Trade Directory Entries Name: Kevin Gooch Location: 91, Cowley Road, Uxbridge, Middlesex, UB8 2AG Classification: Car Body Repairs Status: Inactive Positional Accuracy: Automatically positioned to the address	A8SW (S)	871	-	505350 182951
277	Contemporary Trade Directory Entries Name: Cowley Road Car Sales Location: 91, Cowley Road, Uxbridge, Middlesex, UB8 2AG Classification: Car Dealers - Used Status: Inactive Positional Accuracy: Automatically positioned to the address	A8SW (S)	871	-	505350 182951
277	Contemporary Trade Directory Entries Name: Charters Peugeot Ltd Location: Autoguild House, Cowley Road, Uxbridge, Middlesex, UB8 2AQ Classification: Car Dealers Status: Inactive Positional Accuracy: Automatically positioned to the address	A8SW (S)	894	-	505317 182931
277	Contemporary Trade Directory Entries Name: Cornes Grange Location: Autoguild House, Cowley Road, Uxbridge, Middlesex, UB8 2AQ Classification: Garage Services Status: Inactive Positional Accuracy: Automatically positioned to the address	A8SW (S)	894	-	505317 182931
278	Contemporary Trade Directory Entries Name: Denham Yacht Station Location: Hundred Acres, Sanderson Road, Uxbridge, Middlesex, UB8 1NB Classification: Marine Equipment & Supplies Status: Active Positional Accuracy: Automatically positioned to the address	A18NW (N)	873	-	505282 184748
279	Contemporary Trade Directory Entries Name: Galaxy Insulation & Dry Lining Location: UNIT 2, ASHLEY ROAD, UXBRIDGE, UB8 2GA Classification: Insulation Materials Status: Active Positional Accuracy: Automatically positioned to the address	A7NE (SW)	875	-	504789 183192
280	Contemporary Trade Directory Entries Name: Stork-Amsterdam International Ltd Location: Stork House, 6, Brook Business Centre, Cowley Mill Road, Cowley, Uxbridge, Middlesex, UB8 2FX Classification: Packaging & Wrapping Equipment & Supplies Status: Inactive Positional Accuracy: Automatically positioned to the address	A7NW (SW)	876	-	504615 183426
280	Contemporary Trade Directory Entries Name: Stork Conveyor Systems Location: Stork House, 6, Brook Business Centre, Cowley Mill Road, Cowley, Uxbridge, Middlesex, UB8 2FX Classification: Conveyors & Conveyor Belts Status: Inactive Positional Accuracy: Automatically positioned to the address	A7NW (SW)	876	-	504615 183426
280	Contemporary Trade Directory Entries Name: Crowley Technology Ltd Location: Unit 7, Brook Business Centre, Cowley Mill Road, Cowley, Uxbridge, Middlesex, UB8 2FX Classification: Engineers - General Status: Inactive Positional Accuracy: Automatically positioned to the address	A7NW (SW)	884	-	504612 183414
280	Contemporary Trade Directory Entries Name: Kingfisher Interiors Ltd Location: Unit 3, Cowley Mill Trading Estate, Longbridge Way, Cowley, Uxbridge, Middlesex, UB8 2YG Classification: Furniture Manufacturers - Home & Office Status: Inactive Positional Accuracy: Automatically positioned to the address	A7NW (SW)	888	-	504624 183383

Map ID	Details	Quadrant Reference (Compass Direction)	Estimated Distance From Site	Contact	NGR
280	Contemporary Trade Directory Entries Name: Howden Joinery Location: Unit 4, Cowley Mill Trading Est, Longbridge Way, Cowley, Uxbridge, Middlesex, UB8 2YG Classification: Joinery Manufacturers Status: Inactive Positional Accuracy: Manually positioned to the address or location	A7NW (SW)	900	-	504608 183386
280	Contemporary Trade Directory Entries Name: Howdens Joinery Co Location: 4 Cowley Mill Trading Estate, Longbridge Way, Cowley, Uxbridge, Middlesex, UB8 2YG Classification: Kitchen Furniture Manufacturers Status: Inactive Positional Accuracy: Automatically positioned to the address	A7NW (SW)	908	-	504604 183377
280	Contemporary Trade Directory Entries Name: Contravent Regal Ltd Location: Unit 5, Cowley Mill Trading Estate, Longbridge Way, Cowley, Uxbridge, Middlesex, UB8 2YG Classification: Blinds, Awnings & Canopies Status: Inactive Positional Accuracy: Automatically positioned to the address	A7NW (SW)	911	-	504592 183393
280	Contemporary Trade Directory Entries Name: Huws Gray Location: COWLEY MILL TRADING ESTATE, LONGBRIDGE WAY, UXBRIDGE, UB8 2YG Classification: Builders' Merchants Status: Active Positional Accuracy: Automatically positioned to the address	A7NW (SW)	926	-	504587 183370
280	Contemporary Trade Directory Entries Name: Toolstation Uxbridge Location: UNIT 6, COWLEY MILL TRADING ESTATE, LONGBRIDGE WAY, UXBRIDGE, UB8 2YG Classification: Builders' Merchants Status: Active Positional Accuracy: Automatically positioned to the address	A7NW (SW)	932	-	504574 183383
280	Contemporary Trade Directory Entries Name: H & S Enamelling Ltd Location: Unit 7, Cowley Mill Trading Estate, Longbridge Way, Cowley, Uxbridge, Middlesex, UB8 2YG Classification: Enamelling Status: Inactive Positional Accuracy: Automatically positioned to the address	A7NW (SW)	935	-	504561 183401
280	Contemporary Trade Directory Entries Name: Chair Cover Depot Location: Unit 7, Cowley Mill Trading Estate, Longbridge Way, Cowley, Uxbridge, UB8 2YG Classification: Clothing & Fabrics - Manufacturers Status: Active Positional Accuracy: Automatically positioned to the address	A7NW (SW)	946	-	504558 183382
281	Contemporary Trade Directory Entries Name: Crescent Printing Co Location: 4, Midas Industrial Estate, Longbridge Way, Cowley, Uxbridge, Middlesex, UB8 2YT Classification: Printers Status: Inactive Positional Accuracy: Automatically positioned to the address	A7NW (SW)	880	-	504700 183283
281	Contemporary Trade Directory Entries Name: Devalo Incar Solutions Location: 4, Midas Industrial Estate, Longbridge Way, Cowley, Uxbridge, UB8 2YT Classification: Mobile Phone Accessories and Car Kits Status: Inactive Positional Accuracy: Automatically positioned to the address	A7NW (SW)	881	-	504700 183281
281	Contemporary Trade Directory Entries Name: L & J Metal Work Location: 8, Midas Industrial Estate, Longbridge Way, Cowley, Uxbridge, UB8 2YT Classification: Gate Manufacturers Status: Active Positional Accuracy: Automatically positioned to the address	A7NW (SW)	887	-	504718 183249

Map ID	Details	Quadrant Reference (Compass Direction)	Estimated Distance From Site	Contact	NGR
281	Contemporary Trade Directory Entries Name: L & J Metal Work Location: Unit 8,8 Midas Ind Est,Longbridge Way, Cowley, Uxbridge, Middlesex, UB8 2YT Classification: Gate Manufacturers Status: Inactive Positional Accuracy: Manually positioned within the geographical locality	A7NW (SW)	889	-	504719 183245
281	Contemporary Trade Directory Entries Name: Specialised Global Distribution Location: 3, Midas Industrial Estate, Longbridge Way, Cowley, Uxbridge, UB8 2YT Classification: Distribution Services Status: Inactive Positional Accuracy: Automatically positioned to the address	A7NW (SW)	889	-	504693 183277
281	Contemporary Trade Directory Entries Name: Clutch Centre Location: 7, Midas Industrial Estate, Longbridge Way, Cowley, Uxbridge, Middlesex, UB8 2YT Classification: Garage Services Status: Inactive Positional Accuracy: Manually positioned to the address or location	A7NW (SW)	896	-	504712 183242
281	Contemporary Trade Directory Entries Name: Clutch Centre Location: 7, Midas Industrial Estate, Longbridge Way, Cowley, Uxbridge, Middlesex, UB8 2YT Classification: Garage Services Status: Inactive Positional Accuracy: Manually positioned to the address or location	A7NW (SW)	896	-	504712 183242
281	Contemporary Trade Directory Entries Name: 1st Ready Fit Location: 7, Midas Industrial Estate, Longbridge Way, Cowley, Uxbridge, UB8 2YT Classification: Garage Services Status: Active Positional Accuracy: Automatically positioned to the address	A7NW (SW)	897	-	504710 183244
281	Contemporary Trade Directory Entries Name: Catering Hygiene Specialists Ltd Location: 1, Midas Industrial Estate, Longbridge Way, Cowley, Uxbridge, Middlesex, UB8 2YT Classification: Hygiene & Cleansing Services Status: Active Positional Accuracy: Automatically positioned to the address	A7NW (SW)	903	-	504680 183272
282	Contemporary Trade Directory Entries Name: Imprint Location: 1a, Villier Street, Uxbridge, Middlesex, UB8 2PU Classification: Screen Process Printers Status: Inactive Positional Accuracy: Automatically positioned to the address	A8SE (S)	880	-	505750 183003
282	Contemporary Trade Directory Entries Name: Prior Engineering Location: A, 1, Villier Street, Uxbridge, Middlesex, UB8 2PU Classification: Engineers - General Status: Inactive Positional Accuracy: Automatically positioned to the address	A8SE (S)	880	-	505750 183003
283	Contemporary Trade Directory Entries Name: Sedus Stoll Ltd Location: 1, Oxford Road, Denham, Uxbridge, Middlesex, UB9 4DA Classification: Furniture Manufacturers - Home & Office Status: Inactive Positional Accuracy: Automatically positioned to the address	A17NE (NW)	888	-	505019 184677
284	Contemporary Trade Directory Entries Name: 911 Virgin Location: Watergate Farm, Cherry Tree Lane, IVER, Buckinghamshire, SL0 0EE Classification: Car Dealers - Used Status: Active Positional Accuracy: Automatically positioned to the address	A12SW (W)	908	-	504489 183836
285	Contemporary Trade Directory Entries Name: D J Cars Wanted In Uxbridge Location: Wallingford Road, Uxbridge, Middlesex, ub8 2rw Classification: Car Breakers & Dismantlers Status: Inactive Positional Accuracy: Manually positioned within the geographical locality	A7SE (SW)	910	-	504965 183019

Map ID	Details	Quadrant Reference (Compass Direction)	Estimated Distance From Site	Contact	NGR
285	Contemporary Trade Directory Entries Name: S Smith (Cowley) Ltd Location: Wallingford Road, Uxbridge, Middlesex, UB8 2RW Classification: Engineers - General Status: Inactive Positional Accuracy: Automatically positioned to the address	A7SE (SW)	911	-	504965 183019
285	Contemporary Trade Directory Entries Name: Reid & Co (Uxbridge) Ltd Location: Wallingford Road, Uxbridge, Middlesex, UB8 2RW Classification: Engineers - General Status: Inactive Positional Accuracy: Automatically positioned to the address	A7SE (SW)	911	-	504965 183019
285	Contemporary Trade Directory Entries Name: A D A Fastfix Ltd Location: 53, Wallingford Road, Uxbridge, Middlesex, UB8 2RW Classification: Nuts, Bolts & Fixings Status: Inactive Positional Accuracy: Automatically positioned to the address	A7SE (SW)	911	-	504965 183019
285	Contemporary Trade Directory Entries Name: Quelch Engineering Location: Wallingford Road, Uxbridge, Middlesex, UB8 2RW Classification: Engineers - General Status: Inactive Positional Accuracy: Automatically positioned to the address	A7SE (SW)	911	-	504965 183019
286	Contemporary Trade Directory Entries Name: Timesavers Cleaning Services Location: 1139 The Greenway, Uxbridge, Middlesex, UB8 2PR Classification: Commercial Cleaning Services Status: Inactive Positional Accuracy: Manually positioned to the road within the address or location	A9SW (SE)	925	-	506078 183148
287	Contemporary Trade Directory Entries Name: D T Clayton (Toolmakers) Ltd Location: Threaf House, 56 Wallingford Rd, Uxbridge, Middlesex, UB8 2RW Classification: Tool Design, Manufacturers & Makers Status: Inactive Positional Accuracy: Manually positioned to the road within the address or location	A7SE (SW)	926	-	504939 183016
287	Contemporary Trade Directory Entries Name: Thames Valley Print & Copy Bureau Location: Unit 23, Sarum Complex, Salisbury Road, Uxbridge, Middlesex, UB8 2RZ Classification: Copying & Duplicating Services Status: Inactive Positional Accuracy: Automatically positioned to the address	A7SE (SW)	927	-	504922 183025
287	Contemporary Trade Directory Entries Name: Advanced Document Solutions Ltd Location: Unit 23-24, Sarum Complex, Salisbury Road, UXBRIDGE, Middlesex, UB8 2RZ Classification: Copying & Duplicating Services Status: Inactive Positional Accuracy: Automatically positioned to the address	A7SE (SW)	927	-	504922 183025
287	Contemporary Trade Directory Entries Name: S P Networks Ltd Location: 2, Wallingford Road, Uxbridge, Middlesex, UB8 2RW Classification: Telecommunications Equipment & Systems Status: Inactive Positional Accuracy: Automatically positioned in the proximity of the address	A7SE (SW)	938	-	504946 182999
287	Contemporary Trade Directory Entries Name: Gilbert Laurence Ltd Location: 1, Union Buildings, Wallingford Road, Uxbridge, Middlesex, UB8 2FR Classification: Nuts, Bolts & Fixings Status: Inactive Positional Accuracy: Automatically positioned to the address	A7SE (SW)	942	-	504969 182981
287	Contemporary Trade Directory Entries Name: Tamo Ltd Location: Unit 22, Sarum Complex, Salisbury Road, UXBRIDGE, Middlesex, UB8 2RZ Classification: Valve Manufacturers & Suppliers Status: Inactive Positional Accuracy: Automatically positioned to the address	A7SE (SW)	942	-	504923 183007

Map ID	Details	Quadrant Reference (Compass Direction)	Estimated Distance From Site	Contact	NGR
287	Contemporary Trade Directory Entries Name: Gilbert Laurence Ltd Location: 1 Union Buildings, Wallingford Road, Uxbridge, UB8 2FR Classification: Nuts, Bolts & Fixings Status: Inactive Positional Accuracy: Automatically positioned to the address	A7SE (SW)	943	-	504968 182981
287	Contemporary Trade Directory Entries Name: Crippo Engineering Location: The Forge, Wallingford Rd, Uxbridge, Middlesex, UB8 2RW Classification: Engineers - General Status: Inactive Positional Accuracy: Manually positioned to the road within the address or location	A7SE (SW)	956	-	504942 182980
287	Contemporary Trade Directory Entries Name: A & A Recycling Location: 1A, Wallingford Rd, Uxbridge, Middlesex, UB8 2FR Classification: Reclaiming - Waste Products Status: Inactive Positional Accuracy: Manually positioned to the road within the address or location	A7SE (SW)	959	-	504942 182976
287	Contemporary Trade Directory Entries Name: A & A Recycling Location: 1A, Wallingford Rd, Uxbridge, Middlesex, UB8 2FR Classification: Reclaiming - Waste Products Status: Inactive Positional Accuracy: Manually positioned to the road within the address or location	A7SE (SW)	959	-	504942 182976
287	Contemporary Trade Directory Entries Name: Coatley Press Location: Unit 21, Sarum Complex, Salisbury Road, Uxbridge, Middlesex, UB8 2RZ Classification: Printers Status: Inactive Positional Accuracy: Automatically positioned to the address	A7SE (SW)	968	-	504925 182975
287	Contemporary Trade Directory Entries Name: Diesel Location: Unit 19, Sarum Complex, Salisbury Road, Uxbridge, Middlesex, UB8 2RZ Classification: Fuel Injection Services Status: Inactive Positional Accuracy: Automatically positioned to the address	A7SE (SW)	977	-	504907 182975
287	Contemporary Trade Directory Entries Name: Diesel Services Ltd Location: Unit 19, Sarum Complex, Salisbury Road, Uxbridge, UB8 2RZ Classification: Fuel Injection Services Status: Active Positional Accuracy: Automatically positioned to the address	A7SE (SW)	978	-	504906 182975
287	Contemporary Trade Directory Entries Name: Blygold (Uk) Ltd Location: Threaf House, 54, Wallingford Road, Uxbridge, Middlesex, UB8 2RW Classification: Coating Specialists Status: Inactive Positional Accuracy: Automatically positioned to the address	A7SE (SW)	981	-	504916 182965
287	Contemporary Trade Directory Entries Name: Hardening & Brazing Location: Threaf House, 54, Wallingford Road, Uxbridge, Middlesex, UB8 2RW Classification: Heat Treatment - Metals Status: Inactive Positional Accuracy: Automatically positioned to the address	A7SE (SW)	981	-	504916 182965
287	Contemporary Trade Directory Entries Name: Reid Lighting Co Location: Threaf House, 54, Wallingford Road, Uxbridge, Middlesex, UB8 2RW Classification: Lighting Manufacturers Status: Inactive Positional Accuracy: Manually positioned to the address or location	A7SE (SW)	981	-	504916 182965
287	Contemporary Trade Directory Entries Name: Service Master Location: Victory House, 54, Wallingford Road, Uxbridge, Middlesex, UB8 2RW Classification: Commercial Cleaning Services Status: Inactive Positional Accuracy: Manually positioned to the address or location	A7SE (SW)	981	-	504916 182965
287	Contemporary Trade Directory Entries Name: Wicked Wheels Reading Ltd Location: Victory House, 54, Wallingford Road, Uxbridge, Middlesex, UB8 2RW Classification: Car Body Repairs Status: Inactive Positional Accuracy: Manually positioned to the address or location	A7SE (SW)	981	-	504916 182965

Map ID	Details	Quadrant Reference (Compass Direction)	Estimated Distance From Site	Contact	NGR
287	Contemporary Trade Directory Entries Name: Team A M Location: Unit 17, Sarum Complex, Salisbury Road, Uxbridge, Middlesex, UB8 2RZ Classification: Freight Forwarders Status: Active Positional Accuracy: Automatically positioned to the address	A7SE (SW)	989	-	504889 182972
287	Contemporary Trade Directory Entries Name: Commercial Care Services Location: 47, Wallingford Road, Uxbridge, Middlesex, UB8 2RW Classification: Garage Services Status: Inactive Positional Accuracy: Manually positioned to the road within the address or location	A7SE (SW)	993	-	504944 182937
287	Contemporary Trade Directory Entries Name: Hobs Location: Unit 16, Sarum Complex, Salisbury Road, Uxbridge, UB8 2RZ Classification: Printers Status: Active Positional Accuracy: Automatically positioned to the address	A7SE (SW)	994	-	504878 182973
287	Contemporary Trade Directory Entries Name: Callprint Group Location: Unit 16, Sarum Complex, Salisbury Road, Uxbridge, Middlesex, UB8 2RZ Classification: Printers Status: Inactive Positional Accuracy: Automatically positioned to the address	A7SE (SW)	994	-	504878 182973
288	Contemporary Trade Directory Entries Name: Clean & Green Ltd Location: 14, Norfolk Road, Uxbridge, Middlesex, UB8 1BL Classification: Cleaning Services - Domestic Status: Inactive Positional Accuracy: Automatically positioned to the address	A19NW (NE)	926	-	505848 184709
288	Contemporary Trade Directory Entries Name: Colin Cherrill Location: 25, Norfolk Road, Uxbridge, Middlesex, UB8 1BL Classification: Printers Status: Inactive Positional Accuracy: Automatically positioned to the address	A19NW (NE)	965	-	505837 184757
289	Contemporary Trade Directory Entries Name: Necessity Supplies Ltd Location: Unit 28/30, Sarum Complex, Salisbury Road, Uxbridge, Middlesex, UB8 2RZ Classification: Pharmaceutical Manufacturers & Distributors Status: Inactive Positional Accuracy: Automatically positioned to the address	A7SE (SW)	934	-	504910 183023
290	Contemporary Trade Directory Entries Name: Socotec Location: Unit 11, Cowley Mill Trading Estate, Longbridge Way, Cowley, Uxbridge, Middlesex, UB8 2YG Classification: Laboratories Status: Active Positional Accuracy: Automatically positioned to the address	A7NW (SW)	936	-	504598 183333
291	Contemporary Trade Directory Entries Name: Xcard Location: Card House, Oxford Rd, Denham, Uxbridge, Middlesex, UB9 4BJ Classification: Printers Status: Inactive Positional Accuracy: Manually positioned to the road within the address or location	A17NE (NW)	940	-	505024 184738
291	Contemporary Trade Directory Entries Name: Denham Haulage Location: 24-26, Oxford Road, Denham, Uxbridge, UB9 4DQ Classification: Road Haulage Services Status: Inactive Positional Accuracy: Automatically positioned to the address	A17NE (NW)	954	-	505036 184758
291	Contemporary Trade Directory Entries Name: Elder Sheet Metal Ltd Location: 30, Oxford Road, Denham, Uxbridge, Middlesex, UB9 4DQ Classification: Sheet Metal Work Status: Inactive Positional Accuracy: Automatically positioned to the address	A17NE (N)	965	-	505041 184773

Map ID	Details	Quadrant Reference (Compass Direction)	Estimated Distance From Site	Contact	NGR
292	Contemporary Trade Directory Entries Name: Sharpe Carriages Location: 13, Cleveland Road, Uxbridge, Middlesex, UB8 2DW Classification: Car Dealers - Used Status: Inactive Positional Accuracy: Automatically positioned to the address	A9SW (S)	944	-	505768 182942
293	Contemporary Trade Directory Entries Name: U Value Insulations Location: UNIT 24, TRADE CITY BUSINESS PARK, COWLEY MILL ROAD, UXBRIDGE, UB8 2DB Classification: Insulation Materials Status: Active Positional Accuracy: Automatically positioned to the address	A7SE (SW)	954	-	505033 182938
294	Contemporary Trade Directory Entries Name: M B Repairs Ltd Location: Unit A, Eskdale Road, Uxbridge, UB8 2RT Classification: Car Body Repairs Status: Inactive Positional Accuracy: Automatically positioned to the address	A7NW (SW)	967	-	504616 183250
294	Contemporary Trade Directory Entries Name: Fix Auto Uxbridge Location: UNIT A, ESKDALE ROAD, UXBRIDGE, UB8 2RT Classification: Car Body Repairs Status: Active Positional Accuracy: Automatically positioned to the address	A7NW (SW)	967	-	504616 183250
295	Contemporary Trade Directory Entries Name: Capital Windows Location: Unit 9, Sarum Complex, Salisbury Road, Uxbridge, Middlesex, UB8 2RZ Classification: Window Frame Manufacturers Status: Inactive Positional Accuracy: Automatically positioned to the address	A7SE (SW)	968	-	504848 183024
295	Contemporary Trade Directory Entries Name: P M T Print Ltd Location: Unit 6, Sarum Complex, Salisbury Road, Uxbridge, UB8 2RZ Classification: Digital Printing Status: Inactive Positional Accuracy: Automatically positioned to the address	A7SE (SW)	989	-	504814 183021
295	Contemporary Trade Directory Entries Name: The Cavalier Group Location: Unit 6, Sarum Complex, Salisbury Road, Uxbridge, Middlesex, UB8 2RZ Classification: Printers Status: Inactive Positional Accuracy: Automatically positioned to the address	A7SE (SW)	989	-	504815 183021
295	Contemporary Trade Directory Entries Name: Pmt Print Ltd Location: Unit 6, Sarum Complex, Salisbury Road, Uxbridge, Middlesex, UB8 2RZ Classification: Printers Status: Inactive Positional Accuracy: Automatically positioned to the address	A7SE (SW)	989	-	504815 183021
295	Contemporary Trade Directory Entries Name: Thomas Williams Group Ltd Location: Unit 5, Sarum Complex, Salisbury Road, Uxbridge, Middlesex, UB8 2RZ Classification: Timber Preservation Services Status: Inactive Positional Accuracy: Automatically positioned to the address	A7SE (SW)	997	-	504802 183020
296	Contemporary Trade Directory Entries Name: Allen Ford Location: 139 Cowley Road, Uxbridge, Middlesex, UB8 2AG Classification: Garage Services Status: Inactive Positional Accuracy: Automatically positioned to the address	A8SW (S)	968	-	505332 182855
296	Contemporary Trade Directory Entries Name: S M S Suzuki Location: 139, Cowley Road, Uxbridge, Middlesex, UB8 2AG Classification: Car Dealers Status: Inactive Positional Accuracy: Automatically positioned to the address	A8SW (S)	968	-	505333 182855

Map ID	Details	Quadrant Reference (Compass Direction)	Estimated Distance From Site	Contact	NGR
296	Contemporary Trade Directory Entries Name: Smc Ford Location: 139, Cowley Road, Uxbridge, Middlesex, UB8 2AG Classification: Car Dealers Status: Inactive Positional Accuracy: Automatically positioned to the address	A8SW (S)	968	-	505333 182855
296	Contemporary Trade Directory Entries Name: Smc Location: 139, Cowley Road, Uxbridge, Middlesex, UB8 2AG Classification: Car Dealers Status: Inactive Positional Accuracy: Automatically positioned to the address	A8SW (S)	968	-	505333 182855
296	Contemporary Trade Directory Entries Name: S M C Location: 139, Cowley Road, Uxbridge, Middlesex, UB8 2AG Classification: Car Dealers Status: Active Positional Accuracy: Automatically positioned to the address	A8SW (S)	968	-	505333 182855
296	Contemporary Trade Directory Entries Name: S M C Location: 139, Cowley Road, Uxbridge, Middlesex, UB8 2AG Classification: Car Dealers Status: Inactive Positional Accuracy: Automatically positioned to the address	A8SW (S)	968	-	505333 182855
296	Contemporary Trade Directory Entries Name: Business Direct Response Location: 143, Cowley Road, Uxbridge, Middlesex, UB8 2AG Classification: Washing Machines - Servicing & Repairs Status: Inactive Positional Accuracy: Automatically positioned to the address	A3NW (S)	985	-	505328 182838
297	Contemporary Trade Directory Entries Name: Benchmarx Location: Unit 9, Cowley Mill Trading Estate, Longbridge Way, Cowley, Uxbridge, Middlesex, UB8 2YG Classification: Builders' Merchants Status: Inactive Positional Accuracy: Automatically positioned to the address	A7NW (SW)	968	-	504560 183334
297	Contemporary Trade Directory Entries Name: Hygiene Services & Equipment Ltd Location: Unit 8, Cowley Mill Trading Estate, Longbridge Way, Cowley, Uxbridge, Middlesex, UB8 2YG Classification: Hygiene & Sanitary Appliance Manufacturers Status: Inactive Positional Accuracy: Automatically positioned to the address	A7NW (SW)	978	-	504545 183340
297	Contemporary Trade Directory Entries Name: Mediterranean Foods Ltd Location: Unit 8, Cowley Mill Trading Estate, Longbridge Way, Cowley, Uxbridge, UB8 2YG Classification: Food Products - Manufacturers Status: Inactive Positional Accuracy: Automatically positioned to the address	A7NW (SW)	986	-	504540 183332
298	Contemporary Trade Directory Entries Name: G S Skips Location: 1a Wallingford Road, Uxbridge, Middlesex, UB8 2FR Classification: Recycling Services Status: Active Positional Accuracy: Manually positioned within the geographical locality	A7SE (SW)	970	-	504971 182949
298	Contemporary Trade Directory Entries Name: D S Smith Recycling Uk Ltd Location: 1 Wallingford Road, Uxbridge, Middlesex, UB8 2FR Classification: Recycling Services Status: Active Positional Accuracy: Manually positioned within the geographical locality	A7SE (SW)	970	-	504971 182949
298	Contemporary Trade Directory Entries Name: Asahi Logistics Location: 7, Union Buildings, Wallingford Road, Uxbridge, Middlesex, UB8 2FR Classification: Freight Forwarders Status: Inactive Positional Accuracy: Automatically positioned to the address	A7SE (SW)	986	-	504972 182931

Map ID	Details	Quadrant Reference (Compass Direction)	Estimated Distance From Site	Contact	NGR
298	Contemporary Trade Directory Entries Name: Eptg Ltd Location: 7, Union Buildings, Wallingford Road, Uxbridge, Middlesex, UB8 2FR Classification: Car Accessories Manufacturers Status: Inactive Positional Accuracy: Automatically positioned to the address	A7SE (SW)	986	-	504972 182931
298	Contemporary Trade Directory Entries Name: S & G Air Conditioning Ltd Location: Union Buildings, Wallingford Rd, Uxbridge, Middx, UB8 2FR Classification: Air Conditioning & Refrigeration Contractors Status: Inactive Positional Accuracy: Manually positioned to the address or location	A7SE (SW)	987	-	504972 182930
298	Contemporary Trade Directory Entries Name: Superchips Location: 8, Union Buildings, Wallingford Road, Uxbridge, Middlesex, UB8 2FR Classification: Car Customisation & Conversion Specialists Status: Inactive Positional Accuracy: Automatically positioned to the address	A7SE (SW)	994	-	504972 182922
298	Contemporary Trade Directory Entries Name: Ecutek Technologies Location: 8 Union Buildings, Wallingford Road, Uxbridge, Middlesex, UB8 2FR Classification: Car Engine Tuning & Diagnostic Services Status: Active Positional Accuracy: Automatically positioned to the address	A7SE (SW)	994	-	504972 182922
298	Contemporary Trade Directory Entries Name: Ecutek Ltd Location: 8, Union Buildings, Wallingford Road, Uxbridge, Middlesex, UB8 2FR Classification: Automation Systems & Equipment Status: Inactive Positional Accuracy: Automatically positioned to the address	A7SE (SW)	994	-	504972 182922
299	Contemporary Trade Directory Entries Name: Liquid Coating Division Location: Arundel rd, Uxbridge, Middlesex, UB8 2SD Classification: Paint Manufacturers Status: Inactive Positional Accuracy: Manually positioned within the geographical locality	A7SW (SW)	971	-	504728 183116
299	Contemporary Trade Directory Entries Name: Trimite Global Coatings Location: Arundel Road, Uxbridge, Middlesex, UB8 2SD Classification: Paint Manufacturers Status: Inactive Positional Accuracy: Automatically positioned to the address	A7SW (SW)	971	-	504728 183116
300	Contemporary Trade Directory Entries Name: Gleamers Cleaners Location: 19, Honeycroft Hill, Uxbridge, Middlesex, UB10 9NQ Classification: Commercial Cleaning Services Status: Inactive Positional Accuracy: Automatically positioned to the address	A19SE (NE)	984	-	506301 184340
301	Contemporary Trade Directory Entries Name: Verifone Uk Ltd Location: Symphony House, 7, Cowley Business Park, High Street, Cowley, UXBIDGE, Middlesex, UB8 2AD Classification: Cash Registers & Check-Out Equipment Status: Inactive Positional Accuracy: Automatically positioned to the address	A7SE (S)	989	-	505082 182883
302	Contemporary Trade Directory Entries Name: Opus Publicity Ltd Location: Electron Works, Willow Avenue, Denham, Uxbridge, Middlesex, UB9 4BG Classification: Screen Process Printers Status: Inactive Positional Accuracy: Automatically positioned to the address	A17NE (N)	993	-	505074 184816
302	Contemporary Trade Directory Entries Name: Opus Publicity Ltd Location: Electron Works, Willow Avenue, Denham, Uxbridge, Middlesex, UB9 4BG Classification: Screen Process Printers Status: Inactive Positional Accuracy: Automatically positioned to the address	A17NE (N)	993	-	505074 184816

Map ID	Details	Quadrant Reference (Compass Direction)	Estimated Distance From Site	Contact	NGR
303	Fuel Station Entries Name: Dagenham Motors Uxbridge Location: St Johns Road Cowley Mill Road, Uxbridge Moor , Uxbridge, Outer London, UB8 2UR Brand: Pace Premises Type: Not Applicable Status: Obsolete Positional Accuracy: Manually positioned to the address or location	A7NW (SW)	785	-	504693 183472
304	Points of Interest - Commercial Services Name: Kwik-Fit (GB) Limited Location: 1 Wellington Road, Uxbridge, UB8 2AP Category: Repair and Servicing Class Code: Vehicle Repair, Testing and Servicing Positional Accuracy: Positioned to address or location	A13NW (W)	43	10	505361 183859
304	Points of Interest - Commercial Services Name: Kwik-Fit (GB) Limited Location: 1 Wellington Road, Uxbridge, UB8 2AP Category: Repair and Servicing Class Code: Vehicle Repair, Testing and Servicing Positional Accuracy: Positioned to address or location	A13NW (W)	53	10	505352 183865
304	Points of Interest - Commercial Services Name: Quickfit Location: 1 Wellington Road, Uxbridge, UB8 2AP Category: Repair and Servicing Class Code: Vehicle Repair, Testing and Servicing Positional Accuracy: Positioned to address or location	A13NW (W)	53	10	505352 183865
305	Points of Interest - Commercial Services Name: Apl Logistics Europe Bv Location: Eagle Court 9, Vine Street, Uxbridge, UB8 1QE Category: Transport, Storage and Delivery Class Code: Distribution and Haulage Positional Accuracy: Positioned to address or location	A13NE (NE)	167	10	505593 183932
306	Points of Interest - Commercial Services Name: Trident Location: 53 Cowley Road, Uxbridge, UB8 2AE Category: Repair and Servicing Class Code: Vehicle Repair, Testing and Servicing Positional Accuracy: Positioned to address or location	A13SW (S)	174	10	505374 183649
306	Points of Interest - Commercial Services Name: Trident Auto Engineers Location: 53 Cowley Road, Uxbridge, UB8 2AE Category: Repair and Servicing Class Code: Vehicle Repair, Testing and Servicing Positional Accuracy: Positioned to address or location	A13SW (S)	174	10	505373 183648
307	Points of Interest - Commercial Services Name: Car Valet UK Location: Capital Shopping Centre Plc Intu Uxbridge the Chimes Shopping Centre, High Street, Uxbridge, UB8 1GD Category: Personal, Consumer and other Services Class Code: Vehicle Cleaning Services Positional Accuracy: Positioned to address or location	A13NE (NE)	323	10	505707 184047
308	Points of Interest - Commercial Services Name: Halfords Autocentre Location: 2 Rockingham Wharf, Rockingham Road, Uxbridge, UB8 2UH Category: Repair and Servicing Class Code: Vehicle Repair, Testing and Servicing Positional Accuracy: Positioned to address or location	A12NE (W)	407	10	505000 183917
308	Points of Interest - Commercial Services Name: Nationwide Autocentre Location: Rockingham Wharf, Rockingham Road, Uxbridge, UB8 2UH Category: Repair and Servicing Class Code: Vehicle Repair, Testing and Servicing Positional Accuracy: Positioned to address or location	A12NE (W)	423	10	504984 183921
308	Points of Interest - Commercial Services Name: Nationwide Autocentre Location: Unit 2 Rockingham Wharf, Rockingham Road, Uxbridge, UB8 2UH Category: Repair and Servicing Class Code: Vehicle Repair, Testing and Servicing Positional Accuracy: Positioned to address or location	A12NE (W)	423	10	504984 183921

Map ID	Details	Quadrant Reference (Compass Direction)	Estimated Distance From Site	Contact	NGR
309	Points of Interest - Commercial Services Name: Fastlane Car Care Location: 43 Waterloo Road, Uxbridge, UB8 2QX Category: Repair and Servicing Class Code: Vehicle Repair, Testing and Servicing Positional Accuracy: Positioned to address or location	A12SE (SW)	421	10	505015 183644
309	Points of Interest - Commercial Services Name: Fastlane Car Care Location: 43 Waterloo Road, Uxbridge, UB8 2QX Category: Repair and Servicing Class Code: Vehicle Repair, Testing and Servicing Positional Accuracy: Positioned to address or location	A12SE (SW)	421	10	505015 183644
309	Points of Interest - Commercial Services Name: J B Vehicle Body Repairers Ltd Location: 43 Waterloo Road, Uxbridge, UB8 2QX Category: Repair and Servicing Class Code: Vehicle Repair, Testing and Servicing Positional Accuracy: Positioned to address or location	A12SE (SW)	428	10	505006 183645
310	Points of Interest - Commercial Services Name: Master Mechanic Location: 2 Cromwell House, Austin Waye, Uxbridge, UB8 2RH Category: Repair and Servicing Class Code: Vehicle Repair, Testing and Servicing Positional Accuracy: Positioned to address or location	A12SE (SW)	426	10	505053 183568
311	Points of Interest - Commercial Services Name: Coca-cola European Pacific Partners Location: Pemberton House, Bakers Road, Uxbridge, UB8 1EZ Category: Transport, Storage and Delivery Class Code: Distribution and Haulage Positional Accuracy: Positioned to address or location	A18SE (NE)	446	10	505677 184252
312	Points of Interest - Commercial Services Name: Htvs Location: 66 High Street, Uxbridge, UB8 1JP Category: Repair and Servicing Class Code: Vehicle Repair, Testing and Servicing Positional Accuracy: Positioned to address or location	A18SW (N)	495	10	505374 184379
313	Points of Interest - Commercial Services Name: Ridditt Pest Control Location: 21 Tachbrook Road, Uxbridge, UB8 2QS Category: Contract Services Class Code: Pest and Vermin Control Positional Accuracy: Positioned to address or location	A8NW (S)	516	10	505215 183338
313	Points of Interest - Commercial Services Name: Ridditt Pest Control Location: 21 Tachbrook Road, Uxbridge, UB8 2QS Category: Contract Services Class Code: Pest and Vermin Control Positional Accuracy: Positioned to address or location	A8NW (S)	516	10	505215 183338
314	Points of Interest - Commercial Services Name: G K N Freight Services Ltd Location: Beasley Court, 3, Warwick Place, Uxbridge, UB8 1PE Category: Transport, Storage and Delivery Class Code: Distribution and Haulage Positional Accuracy: Positioned to address or location	A18SE (N)	519	10	505488 184401
314	Points of Interest - Commercial Services Name: Anixter UK Ltd Location: Beasley Court 3, Warwick Place, Uxbridge, UB8 1PE Category: Transport, Storage and Delivery Class Code: Distribution and Haulage Positional Accuracy: Positioned to address or location	A18SE (N)	519	10	505488 184401
315	Points of Interest - Commercial Services Name: The Lancaster Centre Location: 26 Bennetts Yard, Uxbridge, UB8 1BN Category: Repair and Servicing Class Code: Vehicle Repair, Testing and Servicing Positional Accuracy: Positioned to address or location	A18SE (N)	530	10	505592 184389
316	Points of Interest - Commercial Services Name: Courtwood Car Services Location: Workshops Rear of 17, Lancaster Road, Uxbridge, UB8 1AP Category: Repair and Servicing Class Code: Vehicle Repair, Testing and Servicing Positional Accuracy: Positioned to address or location	A18SE (N)	565	10	505532 184441

Map ID	Details	Quadrant Reference (Compass Direction)	Estimated Distance From Site	Contact	NGR
316	Points of Interest - Commercial Services Name: D B J Auto Electrical Location: Unit 2a, Lancaster Road, Uxbridge, UB8 1AP Category: Repair and Servicing Class Code: Vehicle Repair, Testing and Servicing Positional Accuracy: Positioned to address or location	A18SE (N)	600	10	505576 184466
316	Points of Interest - Commercial Services Name: Mucky Motors Location: 7 Lancaster Road, Uxbridge, UB8 1AP Category: Personal, Consumer and other Services Class Code: Vehicle Cleaning Services Positional Accuracy: Positioned to address or location	A18SE (N)	602	10	505610 184459
316	Points of Interest - Commercial Services Name: Mucky Motors Location: 7 Lancaster Road, Uxbridge, UB8 1AP Category: Personal, Consumer and other Services Class Code: Vehicle Cleaning Services Positional Accuracy: Positioned to address or location	A18SE (N)	602	10	505610 184459
316	Points of Interest - Commercial Services Name: R J Repairs Location: 11 Lancaster Road, Uxbridge, UB8 1AP Category: Repair and Servicing Class Code: Vehicle Repair, Testing and Servicing Positional Accuracy: Positioned to address or location	A18SE (N)	610	10	505604 184469
316	Points of Interest - Commercial Services Name: Courtwood Car Services Location: 17 Lancaster Road, Uxbridge, UB8 1AP Category: Repair and Servicing Class Code: Vehicle Repair, Testing and Servicing Positional Accuracy: Positioned to address or location	A18SE (N)	626	10	505581 184492
316	Points of Interest - Commercial Services Name: Courtwood Car Services Location: 17 Lancaster Road, Uxbridge, UB8 1AP Category: Repair and Servicing Class Code: Vehicle Repair, Testing and Servicing Positional Accuracy: Positioned to address or location	A18SE (N)	626	10	505581 184492
317	Points of Interest - Commercial Services Name: R A Motor Services Location: 51 Riverside Way, Cowley, Uxbridge, UB8 2YF Category: Repair and Servicing Class Code: Vehicle Repair, Testing and Servicing Positional Accuracy: Positioned to address or location	A12NE (NW)	566	10	504894 184105
318	Points of Interest - Commercial Services Name: J R Autos Ltd Location: Unit 2b Lancaster Road, Uxbridge, UB8 1AP Category: Repair and Servicing Class Code: Vehicle Repair, Testing and Servicing Positional Accuracy: Positioned to address or location	A18SE (NE)	604	10	505673 184436
318	Points of Interest - Commercial Services Name: D B J Auto Electrical Location: Unit 2A, Lancaster Road, Uxbridge, UB8 1AP Category: Repair and Servicing Class Code: Vehicle Repair, Testing and Servicing Positional Accuracy: Positioned to address or location	A18SE (NE)	605	10	505673 184437
319	Points of Interest - Commercial Services Name: Parkside Motor Co Location: 208 Cowley Road, Uxbridge, UB8 2LZ Category: Repair and Servicing Class Code: Vehicle Repair, Testing and Servicing Positional Accuracy: Positioned to address or location	A8SW (S)	656	10	505379 183165
319	Points of Interest - Commercial Services Name: Parkside Motor Co Location: 208 Cowley Road, Uxbridge, UB8 2LZ Category: Repair and Servicing Class Code: Vehicle Repair, Testing and Servicing Positional Accuracy: Positioned to address or location	A8SW (S)	657	10	505379 183164
320	Points of Interest - Commercial Services Name: Cannon Pest Control Location: Unit 7 Swan Wharf Business Centre, Waterloo Road, Uxbridge, UB8 2RA Category: Contract Services Class Code: Pest and Vermin Control Positional Accuracy: Positioned to address or location	A7NE (SW)	659	10	505006 183290

Map ID	Details	Quadrant Reference (Compass Direction)	Estimated Distance From Site	Contact	NGR
320	Points of Interest - Commercial Services Name: Forward Pest Control Location: Unit 7 Swan Wharf Business Centre, Waterloo Road, Uxbridge, UB8 2RA Category: Contract Services Class Code: Pest and Vermin Control Positional Accuracy: Positioned to address or location	A7NE (SW)	659	10	505006 183290
321	Points of Interest - Commercial Services Name: Rutland Reclamation Ltd Location: 23 Church Lane, Uxbridge, UB8 2XE Category: Recycling Services Class Code: Scrap Metal Merchants Positional Accuracy: Positioned to address or location	A7NE (SW)	716	10	504834 183377
322	Points of Interest - Commercial Services Name: Bird Proofing Ltd Location: 76 Cowley Mill Road, Uxbridge, UB8 2QE Category: Contract Services Class Code: Pest and Vermin Control Positional Accuracy: Positioned to address or location	A7NE (SW)	783	10	504851 183260
322	Points of Interest - Commercial Services Name: Industria Bearings & Transmissions Ltd Location: 76 Cowley Mill Road, Uxbridge, UB8 2QE Category: Transport, Storage and Delivery Class Code: Distribution and Haulage Positional Accuracy: Positioned to address or location	A7NE (SW)	784	10	504850 183259
323	Points of Interest - Commercial Services Name: Riverside Garage Location: Unit 3, Wallingford Road, Uxbridge, UB8 2RW Category: Repair and Servicing Class Code: Vehicle Repair, Testing and Servicing Positional Accuracy: Positioned to address or location	A7SE (SW)	825	10	504884 183174
323	Points of Interest - Commercial Services Name: Riverside Location: Wallingford Road, Uxbridge, UB8 2RW Category: Repair and Servicing Class Code: Vehicle Repair, Testing and Servicing Positional Accuracy: Positioned to address or location	A7SE (SW)	826	10	504911 183153
324	Points of Interest - Commercial Services Name: Bermuda Forwarders UK Location: Unit 3 Brook Business Centre, Cowley Mill Road, Uxbridge, UB8 2FX Category: Transport, Storage and Delivery Class Code: Distribution and Haulage Positional Accuracy: Positioned to address or location	A7NW (SW)	847	10	504631 183458
325	Points of Interest - Commercial Services Name: J G Pest Control Location: Byron House, Wallingford Road, Uxbridge, UB8 2RW Category: Contract Services Class Code: Pest and Vermin Control Positional Accuracy: Positioned to address or location	A7SE (SW)	848	10	504957 183095
325	Points of Interest - Commercial Services Name: D Ellwood Location: Byron House, Wallingford Road, Uxbridge, UB8 2RW Category: Construction Services Class Code: Metalworkers Including Blacksmiths Positional Accuracy: Positioned to address or location	A7SE (SW)	848	10	504958 183095
325	Points of Interest - Commercial Services Name: Power Engineering Location: 53 Wallingford Road, Uxbridge, UB8 2RW Category: Repair and Servicing Class Code: Vehicle Repair, Testing and Servicing Positional Accuracy: Positioned to address or location	A7SE (SW)	911	10	504965 183019
325	Points of Interest - Commercial Services Name: Bespoke Division Ltd Location: 53 Wallingford Road, Uxbridge, UB8 2RW Category: Repair and Servicing Class Code: Vehicle Repair, Testing and Servicing Positional Accuracy: Positioned to address or location	A7SE (SW)	919	10	504951 183017
325	Points of Interest - Commercial Services Name: D S Smith Recycling UK Ltd Location: 1 Union Buildings, Wallingford Road, Uxbridge, UB8 2FR Category: Recycling Services Class Code: Recycling, Reclamation and Disposal Positional Accuracy: Positioned to address or location	A7SE (SW)	943	10	504968 182981

Map ID	Details	Quadrant Reference (Compass Direction)	Estimated Distance From Site	Contact	NGR
325	Points of Interest - Commercial Services Name: Diesel Services Ltd Location: Unit 19 Sarum Complex, Salisbury Road, Uxbridge, UB8 2RZ Category: Repair and Servicing Class Code: Vehicle Repair, Testing and Servicing Positional Accuracy: Positioned to address or location	A7SE (SW)	977	10	504907 182975
325	Points of Interest - Commercial Services Name: Diesel Services Ltd Location: Unit 19 Sarum Complex, Salisbury Road, Uxbridge, UB8 2RZ Category: Repair and Servicing Class Code: Vehicle Repair, Testing and Servicing Positional Accuracy: Positioned to address or location	A7SE (SW)	977	10	504907 182975
325	Points of Interest - Commercial Services Name: Wicked Wheels Reading Ltd Location: Victory House 54, Wallingford Road, Uxbridge, UB8 2RW Category: Repair and Servicing Class Code: Vehicle Repair, Testing and Servicing Positional Accuracy: Positioned to address or location	A7SE (SW)	981	10	504916 182965
326	Points of Interest - Commercial Services Name: John Bull Shipping Ltd Location: 7 Denham Lodge, Oxford Road, Denham, Uxbridge, UB9 4AA Category: Transport, Storage and Delivery Class Code: Distribution and Haulage Positional Accuracy: Positioned to address or location	A18NW (N)	858	10	505123 184691
327	Points of Interest - Commercial Services Name: Abacus Windscreens Location: 91 Cowley Road, Uxbridge, UB8 2AG Category: Repair and Servicing Class Code: Vehicle Repair, Testing and Servicing Positional Accuracy: Positioned to address or location	A8SW (S)	871	10	505350 182951
328	Points of Interest - Commercial Services Name: Clutch Centre Location: 7 Midas Industrial Estate, Longbridge Way, Cowley, Uxbridge, UB8 2YT Category: Repair and Servicing Class Code: Vehicle Repair, Testing and Servicing Positional Accuracy: Positioned to address or location	A7NW (SW)	896	10	504712 183242
328	Points of Interest - Commercial Services Name: Clutch Centre Location: 7 Midas Industrial Estate, Longbridge Way, Cowley, Uxbridge, UB8 2YT Category: Repair and Servicing Class Code: Vehicle Repair, Testing and Servicing Positional Accuracy: Positioned to address or location	A7NW (SW)	896	10	504712 183242
328	Points of Interest - Commercial Services Name: 1st Ready Fit Location: Unit 7 Midas Industrial Estate, Longbridge Way, Uxbridge, UB8 2YT Category: Repair and Servicing Class Code: Vehicle Repair, Testing and Servicing Positional Accuracy: Positioned to address or location	A7NW (SW)	897	10	504712 183241
329	Points of Interest - Commercial Services Name: Elder Repetition Sheet Metal Ltd Location: 30 Oxford Road, Denham, Uxbridge, UB9 4DQ Category: Construction Services Class Code: Metalworkers Including Blacksmiths Positional Accuracy: Positioned to address or location	A17NE (N)	965	10	505041 184773
329	Points of Interest - Commercial Services Name: Elder Sheet Metal Ltd Location: 30 Oxford Road, Denham, Uxbridge, UB9 4DQ Category: Construction Services Class Code: Metalworkers Including Blacksmiths Positional Accuracy: Positioned to address or location	A17NE (N)	965	10	505041 184773
330	Points of Interest - Commercial Services Name: M B Repairs Ltd Location: Unit A, Eskdale Road, Uxbridge, UB8 2RT Category: Repair and Servicing Class Code: Vehicle Repair, Testing and Servicing Positional Accuracy: Positioned to address or location	A7NW (SW)	967	10	504616 183250
330	Points of Interest - Commercial Services Name: Fix Auto Uxbridge Location: Unit A, Eskdale Road, Uxbridge, UB8 2RT Category: Repair and Servicing Class Code: Vehicle Repair, Testing and Servicing Positional Accuracy: Positioned to address or location	A7NW (SW)	967	10	504616 183250

Map ID	Details	Quadrant Reference (Compass Direction)	Estimated Distance From Site	Contact	NGR
330	Points of Interest - Commercial Services Name: Smb Precision Sheet Metal Location: Unit 1 Chartridge, Eskdale Road, Uxbridge, UB8 2RT Category: Construction Services Class Code: Metalworkers Including Blacksmiths Positional Accuracy: Positioned to address or location	A7NW (SW)	998	10	504611 183206
330	Points of Interest - Commercial Services Name: Metwerx Ltd Location: Island Site, Eskdale Road, Uxbridge, UB8 2RT Category: Construction Services Class Code: Metalworkers Including Blacksmiths Positional Accuracy: Positioned to address or location	A7NW (SW)	998	10	504611 183206
331	Points of Interest - Commercial Services Name: Allen Ford Location: 139 Cowley Road, Uxbridge, UB8 2AG Category: Repair and Servicing Class Code: Vehicle Repair, Testing and Servicing Positional Accuracy: Positioned to address or location	A8SW (S)	968	10	505332 182855
332	Points of Interest - Commercial Services Name: Team a M Location: Sarum Complex, Salisbury Road, Uxbridge, UB8 2RZ Category: Transport, Storage and Delivery Class Code: Distribution and Haulage Positional Accuracy: Positioned to address or location	A7SE (SW)	968	10	504848 183023
332	Points of Interest - Commercial Services Name: Team A M Ltd Location: Unit 17 Sarum Complex, Salisbury Road, Uxbridge, UB8 2RZ Category: Transport, Storage and Delivery Class Code: Distribution and Haulage Positional Accuracy: Positioned to address or location	A7SE (SW)	989	10	504889 182972
333	Points of Interest - Commercial Services Name: Superchips Location: 8 Union Buildings, Wallingford Road, Uxbridge, UB8 2FR Category: Repair and Servicing Class Code: Vehicle Repair, Testing and Servicing Positional Accuracy: Positioned to address or location	A7SE (SW)	994	10	504972 182922
333	Points of Interest - Commercial Services Name: Superchips Location: 8 Union Buildings, Wallingford Road, Uxbridge, UB8 2FR Category: Repair and Servicing Class Code: Vehicle Repair, Testing and Servicing Positional Accuracy: Positioned to address or location	A7SE (SW)	994	10	504972 182922
333	Points of Interest - Commercial Services Name: Ecutek Technologies Location: Unit 8 Union Buildings, Wallingford Road, Uxbridge, UB8 2FR Category: Repair and Servicing Class Code: Vehicle Repair, Testing and Servicing Positional Accuracy: Positioned to address or location	A7SE (SW)	994	10	504972 182922
334	Points of Interest - Manufacturing and Production Name: Works Location: Not Supplied Category: Industrial Features Class Code: Unspecified Works Or Factories Positional Accuracy: Positioned to an adjacent address or location	A13NW (NW)	119	10	505303 183924
334	Points of Interest - Manufacturing and Production Name: Works Location: UB8 Category: Industrial Features Class Code: Unspecified Works Or Factories Positional Accuracy: Positioned to address or location	A13NW (NW)	119	10	505303 183924
335	Points of Interest - Manufacturing and Production Name: Devonshire Business Centre Location: Boundary House, Cricket Field Road, Uxbridge, UB8 1QG Category: Industrial Features Class Code: Business Parks and Industrial Estates Positional Accuracy: Positioned to address or location	A13NE (E)	173	10	505625 183870
336	Points of Interest - Manufacturing and Production Name: Works Location: Not Supplied Category: Industrial Features Class Code: Unspecified Works Or Factories Positional Accuracy: Positioned to an adjacent address or location	A13NW (W)	242	10	505170 183917

Map ID	Details	Quadrant Reference (Compass Direction)	Estimated Distance From Site	Contact	NGR
336	Points of Interest - Manufacturing and Production Name: Works Location: UB8 Category: Industrial Features Class Code: Unspecified Works Or Factories Positional Accuracy: Positioned to address or location	A13NW (W)	243	10	505171 183924
337	Points of Interest - Manufacturing and Production Name: Serviced Office Group Location: Bakers House, 25 Bakers Road, Uxbridge, UB8 1RG Category: Industrial Features Class Code: Business Parks and Industrial Estates Positional Accuracy: Positioned to address or location	A18SE (N)	348	10	505553 184209
337	Points of Interest - Manufacturing and Production Name: Uxbridge Business Centre Location: Bakers House 25, Bakers Road, Uxbridge, UB8 1RG Category: Industrial Features Class Code: Business Parks and Industrial Estates Positional Accuracy: Positioned to address or location	A18SE (N)	348	10	505553 184209
338	Points of Interest - Manufacturing and Production Name: Works Location: Not Supplied Category: Industrial Features Class Code: Unspecified Works Or Factories Positional Accuracy: Positioned to an adjacent address or location	A12NE (W)	378	10	505020 183857
338	Points of Interest - Manufacturing and Production Name: Works Location: UB8 Category: Industrial Features Class Code: Unspecified Works Or Factories Positional Accuracy: Positioned to address or location	A12NE (W)	378	10	505021 183859
338	Points of Interest - Manufacturing and Production Name: Works Location: Not Supplied Category: Industrial Features Class Code: Unspecified Works Or Factories Positional Accuracy: Positioned to an adjacent address or location	A12NE (W)	422	10	504984 183913
338	Points of Interest - Manufacturing and Production Name: Works Location: Not Supplied Category: Industrial Features Class Code: Unspecified Works Or Factories Positional Accuracy: Positioned to an adjacent address or location	A12NE (W)	442	10	504963 183913
338	Points of Interest - Manufacturing and Production Name: Works Location: UB8 Category: Industrial Features Class Code: Unspecified Works Or Factories Positional Accuracy: Positioned to address or location	A12NE (W)	442	10	504963 183910
339	Points of Interest - Manufacturing and Production Name: Factory Location: Not Supplied Category: Industrial Features Class Code: Unspecified Works Or Factories Positional Accuracy: Positioned to an adjacent address or location	A12SE (SW)	421	10	505014 183645
339	Points of Interest - Manufacturing and Production Name: Works Location: UB8 Category: Industrial Features Class Code: Unspecified Works Or Factories Positional Accuracy: Positioned to address or location	A12SE (SW)	433	10	505006 183634
339	Points of Interest - Manufacturing and Production Name: Works Location: UB8 Category: Industrial Features Class Code: Unspecified Works Or Factories Positional Accuracy: Positioned to address or location	A12SE (W)	435	10	504987 183673
339	Points of Interest - Manufacturing and Production Name: Works Location: Not Supplied Category: Industrial Features Class Code: Unspecified Works Or Factories Positional Accuracy: Positioned to an adjacent address or location	A12SE (W)	438	10	504986 183669

Map ID	Details	Quadrant Reference (Compass Direction)	Estimated Distance From Site	Contact	NGR
339	Points of Interest - Manufacturing and Production Name: Works Location: UB8 Category: Industrial Features Class Code: Unspecified Works Or Factories Positional Accuracy: Positioned to address or location	A12SE (SW)	443	10	504995 183633
339	Points of Interest - Manufacturing and Production Name: Works Location: UB8 Category: Industrial Features Class Code: Unspecified Works Or Factories Positional Accuracy: Positioned to address or location	A12SE (SW)	443	10	504986 183655
339	Points of Interest - Manufacturing and Production Name: Works Location: Not Supplied Category: Industrial Features Class Code: Unspecified Works Or Factories Positional Accuracy: Positioned to an adjacent address or location	A12SE (SW)	446	10	504983 183654
339	Points of Interest - Manufacturing and Production Name: Works Location: Not Supplied Category: Industrial Features Class Code: Unspecified Works Or Factories Positional Accuracy: Positioned to an adjacent address or location	A12SE (SW)	446	10	504992 183632
339	Points of Interest - Manufacturing and Production Name: Works Location: UB8 Category: Industrial Features Class Code: Unspecified Works Or Factories Positional Accuracy: Positioned to address or location	A12SE (SW)	463	10	504973 183633
339	Points of Interest - Manufacturing and Production Name: Works Location: Not Supplied Category: Industrial Features Class Code: Unspecified Works Or Factories Positional Accuracy: Positioned to an adjacent address or location	A12SE (SW)	465	10	504972 183631
339	Points of Interest - Manufacturing and Production Name: Works Location: UB8 Category: Industrial Features Class Code: Unspecified Works Or Factories Positional Accuracy: Positioned to address or location	A12SE (SW)	471	10	504965 183631
339	Points of Interest - Manufacturing and Production Name: Works Location: Not Supplied Category: Industrial Features Class Code: Unspecified Works Or Factories Positional Accuracy: Positioned to an adjacent address or location	A12SE (SW)	472	10	504964 183631
340	Points of Interest - Manufacturing and Production Name: Works Location: UB8 Category: Industrial Features Class Code: Unspecified Works Or Factories Positional Accuracy: Positioned to address or location	A8NW (S)	433	10	505351 183390
340	Points of Interest - Manufacturing and Production Name: Works Location: Not Supplied Category: Industrial Features Class Code: Unspecified Works Or Factories Positional Accuracy: Positioned to an adjacent address or location	A8NW (S)	434	10	505346 183390
341	Points of Interest - Manufacturing and Production Name: Union Business Park Location: UB8 Category: Industrial Features Class Code: Business Parks and Industrial Estates Positional Accuracy: Positioned to an adjacent address or location	A12NE (NW)	443	10	505012 184068
341	Points of Interest - Manufacturing and Production Name: Union Business Park Location: UB8 Category: Industrial Features Class Code: Business Parks and Industrial Estates Positional Accuracy: Positioned to an adjacent address or location	A12NE (NW)	446	10	505008 184065

Map ID	Details	Quadrant Reference (Compass Direction)	Estimated Distance From Site	Contact	NGR
342	Points of Interest - Manufacturing and Production Name: Works Location: Not Supplied Category: Industrial Features Class Code: Unspecified Works Or Factories Positional Accuracy: Positioned to an adjacent address or location	A18SE (N)	470	10	505486 184352
343	Points of Interest - Manufacturing and Production Name: Tanks Location: UB8 Category: Industrial Features Class Code: Tanks (Generic) Positional Accuracy: Positioned to an adjacent address or location	A12SE (W)	523	10	504876 183775
344	Points of Interest - Manufacturing and Production Name: Tank Location: UB8 Category: Industrial Features Class Code: Tanks (Generic) Positional Accuracy: Positioned to an adjacent address or location	A12NE (W)	545	10	504869 183964
344	Points of Interest - Manufacturing and Production Name: Works Location: Not Supplied Category: Industrial Features Class Code: Unspecified Works Or Factories Positional Accuracy: Positioned to an adjacent address or location	A12NE (W)	550	10	504856 183924
345	Points of Interest - Manufacturing and Production Name: Highbridge Industrial Estate Location: UB8 Category: Industrial Features Class Code: Business Parks and Industrial Estates Positional Accuracy: Positioned to an adjacent address or location	A17SE (NW)	545	10	505082 184312
345	Points of Interest - Manufacturing and Production Name: Highbridge Industrial Estate Location: UB8 Category: Industrial Features Class Code: Business Parks and Industrial Estates Positional Accuracy: Positioned to an adjacent address or location	A17SE (NW)	547	10	505076 184310
346	Points of Interest - Manufacturing and Production Name: Works Location: Not Supplied Category: Industrial Features Class Code: Unspecified Works Or Factories Positional Accuracy: Positioned to an adjacent address or location	A12NE (NW)	573	10	504920 184170
346	Points of Interest - Manufacturing and Production Name: Works Location: UB8 Category: Industrial Features Class Code: Unspecified Works Or Factories Positional Accuracy: Positioned to an adjacent address or location	A12NE (NW)	574	10	504918 184169
347	Points of Interest - Manufacturing and Production Name: Tank Location: UB8 Category: Industrial Features Class Code: Tanks (Generic) Positional Accuracy: Positioned to an adjacent address or location	A18SE (N)	581	10	505559 184451
347	Points of Interest - Manufacturing and Production Name: Works Location: Not Supplied Category: Industrial Features Class Code: Unspecified Works Or Factories Positional Accuracy: Positioned to an adjacent address or location	A18SE (N)	589	10	505571 184456
347	Points of Interest - Manufacturing and Production Name: Works Location: UB8 Category: Industrial Features Class Code: Unspecified Works Or Factories Positional Accuracy: Positioned to address or location	A18SE (N)	591	10	505572 184458
348	Points of Interest - Manufacturing and Production Name: Works Location: Not Supplied Category: Industrial Features Class Code: Unspecified Works Or Factories Positional Accuracy: Positioned to an adjacent address or location	A12SE (W)	643	10	504770 183678

Map ID	Details	Quadrant Reference (Compass Direction)	Estimated Distance From Site	Contact	NGR
349	Points of Interest - Manufacturing and Production Name: Regus Location: Regus House Unit 10 Highbridge Industrial Estate, Oxford Road, Uxbridge, UB8 1HR Category: Industrial Features Class Code: Business Parks and Industrial Estates Positional Accuracy: Positioned to address or location	A18SW (NW)	651	10	505123 184465
349	Points of Interest - Manufacturing and Production Name: Regus Location: Regus House Highbridge Industrial Estate, Oxford Road, Uxbridge, UB8 1HR Category: Industrial Features Class Code: Business Parks and Industrial Estates Positional Accuracy: Positioned to address or location	A18SW (NW)	651	10	505123 184465
350	Points of Interest - Manufacturing and Production Name: Works Location: Not Supplied Category: Industrial Features Class Code: Unspecified Works Or Factories Positional Accuracy: Positioned to an adjacent address or location	A8SE (S)	653	10	505473 183172
350	Points of Interest - Manufacturing and Production Name: Works Location: UB8 Category: Industrial Features Class Code: Unspecified Works Or Factories Positional Accuracy: Positioned to an adjacent address or location	A8SE (S)	653	10	505473 183172
351	Points of Interest - Manufacturing and Production Name: Tank Location: UB9 Category: Industrial Features Class Code: Tanks (Generic) Positional Accuracy: Positioned to an adjacent address or location	A17SE (NW)	656	10	504937 184329
352	Points of Interest - Manufacturing and Production Name: Uxbridge Business Centre Location: Willowbank House 97, Oxford Road, Uxbridge, UB8 1LU Category: Industrial Features Class Code: Business Parks and Industrial Estates Positional Accuracy: Positioned to address or location	A18NW (N)	713	10	505177 184555
353	Points of Interest - Manufacturing and Production Name: Tank Location: UB8 Category: Industrial Features Class Code: Tanks (Generic) Positional Accuracy: Positioned to an adjacent address or location	A8SW (SW)	743	10	505107 183136
354	Points of Interest - Manufacturing and Production Name: Uxbridge Industrial Estate Location: UB8 Category: Industrial Features Class Code: Business Parks and Industrial Estates Positional Accuracy: Positioned to an adjacent address or location	A7NE (SW)	860	10	504759 183243
354	Points of Interest - Manufacturing and Production Name: Midas Industrial Estate Location: UB8 Category: Industrial Features Class Code: Business Parks and Industrial Estates Positional Accuracy: Positioned to an adjacent address or location	A7NW (SW)	886	10	504709 183262
354	Points of Interest - Manufacturing and Production Name: Midas Industrial Estate Location: UB8 Category: Industrial Features Class Code: Business Parks and Industrial Estates Positional Accuracy: Positioned to an adjacent address or location	A7NW (SW)	909	10	504688 183252
355	Points of Interest - Manufacturing and Production Name: Industrial Park Location: UB8 Category: Industrial Features Class Code: Business Parks and Industrial Estates Positional Accuracy: Positioned to an adjacent address or location	A7SE (SW)	864	10	504849 183153
356	Points of Interest - Manufacturing and Production Name: Works Location: Not Supplied Category: Industrial Features Class Code: Unspecified Works Or Factories Positional Accuracy: Positioned to an adjacent address or location	A8SW (S)	866	10	505347 182956

Map ID	Details	Quadrant Reference (Compass Direction)	Estimated Distance From Site	Contact	NGR
356	Points of Interest - Manufacturing and Production Name: Tanks Location: UB8 Category: Industrial Features Class Code: Tanks (Generic) Positional Accuracy: Positioned to an adjacent address or location	A8SW (S)	876	10	505314 182949
357	Points of Interest - Manufacturing and Production Name: Brook Business Centre Location: UB8 Category: Industrial Features Class Code: Business Parks and Industrial Estates Positional Accuracy: Positioned to an adjacent address or location	A7NW (SW)	887	10	504594 183443
357	Points of Interest - Manufacturing and Production Name: Brook Business Centre Location: UB8 Category: Industrial Features Class Code: Business Parks and Industrial Estates Positional Accuracy: Positioned to an adjacent address or location	A7NW (SW)	902	10	504579 183439
358	Points of Interest - Manufacturing and Production Name: Business Park Location: UB8 Category: Industrial Features Class Code: Business Parks and Industrial Estates Positional Accuracy: Positioned to an adjacent address or location	A8SW (S)	893	10	505094 182981
359	Points of Interest - Manufacturing and Production Name: Tank Location: UB8 Category: Industrial Features Class Code: Tanks (Generic) Positional Accuracy: Positioned to an adjacent address or location	A19SE (NE)	944	10	506237 184371
360	Points of Interest - Manufacturing and Production Name: Works Location: Not Supplied Category: Industrial Features Class Code: Unspecified Works Or Factories Positional Accuracy: Positioned to an adjacent address or location	A18NW (N)	960	10	505091 184787
360	Points of Interest - Manufacturing and Production Name: Works Location: UB9 Category: Industrial Features Class Code: Unspecified Works Or Factories Positional Accuracy: Positioned to an adjacent address or location	A18NW (N)	961	10	505091 184788
360	Points of Interest - Manufacturing and Production Name: Works Location: Not Supplied Category: Industrial Features Class Code: Unspecified Works Or Factories Positional Accuracy: Positioned to an adjacent address or location	A17NE (N)	988	10	505071 184810
360	Points of Interest - Manufacturing and Production Name: Works Location: UB9 Category: Industrial Features Class Code: Unspecified Works Or Factories Positional Accuracy: Positioned to an adjacent address or location	A17NE (N)	988	10	505071 184810
361	Points of Interest - Public Infrastructure Name: Graveyard Location: UB8 Category: Infrastructure and Facilities Class Code: Cemeteries and Crematoria Positional Accuracy: Positioned to an adjacent address or location	A13NE (N)	51	10	505438 183935
361	Points of Interest - Public Infrastructure Name: Graveyard Location: Not Supplied Category: Infrastructure and Facilities Class Code: Cemeteries and Crematoria Positional Accuracy: Positioned to an adjacent address or location	A13NE (N)	52	10	505444 183934
362	Points of Interest - Public Infrastructure Name: Cowley Express Location: 33 High Street, Cowley, Uxbridge, Middlesex, UB8 2HS Category: Road And Rail Class Code: Petrol and Fuel Stations Positional Accuracy: Positioned to address or location	A13NE (N)	275	10	505494 184152

Map ID	Details	Quadrant Reference (Compass Direction)	Estimated Distance From Site	Contact	NGR
363	Points of Interest - Public Infrastructure Name: First Uxbridge Buses Location: Uxbridge Bus Depot, Bakers Road, Uxbridge, UB8 1RG Category: Public Transport, Stations and Infrastructure Class Code: Bus and Coach Stations, Depots and Companies Positional Accuracy: Positioned to address or location	A13NE (NE)	351	10	505628 184171
364	Points of Interest - Public Infrastructure Name: Tesco Petrol Filling Station Location: 62 High Street, Uxbridge, UB8 1ND Category: Road And Rail Class Code: Petrol and Fuel Stations Positional Accuracy: Positioned to address or location	A18SW (N)	377	10	505384 184262
365	Points of Interest - Public Infrastructure Name: London Buses Location: Uxbridge Bus Station, Bakers Road, Uxbridge, UB8 1RJ Category: Public Transport, Stations and Infrastructure Class Code: Bus and Coach Stations, Depots and Companies Positional Accuracy: Positioned to address or location	A18SE (NE)	468	10	505671 184283
365	Points of Interest - Public Infrastructure Name: Uxbridge Bus Garage Location: Bakers Rd, Uxbridge, Middlesex, UB8 1RJ Category: Public Transport, Stations and Infrastructure Class Code: Bus and Coach Stations, Depots and Companies Positional Accuracy: Positioned to address or location	A18SE (NE)	468	10	505671 184283
365	Points of Interest - Public Infrastructure Name: Metroline Uxbridge Bus Garage Location: Bakers Road, Uxbridge, UB8 1RJ Category: Public Transport, Stations and Infrastructure Class Code: Bus and Coach Stations, Depots and Companies Positional Accuracy: Positioned to address or location	A18SE (NE)	470	10	505672 184284
366	Points of Interest - Public Infrastructure Name: Sluices Location: UB8 Category: Water Class Code: Weirs, Sluices and Dams Positional Accuracy: Positioned to an adjacent address or location	A12NE (W)	515	10	504886 183889
366	Points of Interest - Public Infrastructure Name: Sluices Location: UB8 Category: Water Class Code: Weirs, Sluices and Dams Positional Accuracy: Positioned to an adjacent address or location	A12NE (W)	519	10	504882 183889
367	Points of Interest - Public Infrastructure Name: Sluice Location: UB8 Category: Water Class Code: Weirs, Sluices and Dams Positional Accuracy: Positioned to an adjacent address or location	A7NE (SW)	550	10	504939 183515
367	Points of Interest - Public Infrastructure Name: Weir Location: UB8 Category: Water Class Code: Weirs, Sluices and Dams Positional Accuracy: Positioned to an adjacent address or location	A7NE (SW)	552	10	504940 183511
367	Points of Interest - Public Infrastructure Name: Sluice Location: UB8 Category: Water Class Code: Weirs, Sluices and Dams Positional Accuracy: Positioned to an adjacent address or location	A7NE (SW)	553	10	504936 183515
368	Points of Interest - Public Infrastructure Name: Uxbridge Police Station Location: 1 Warwick Place, Uxbridge, UB8 1PG Category: Central and Local Government Class Code: Police Stations Positional Accuracy: Positioned to address or location	A18SE (N)	562	10	505432 184448
368	Points of Interest - Public Infrastructure Name: Hillingdon Police Station Location: 1 Warwick Place, Uxbridge, UB8 1PG Category: Central and Local Government Class Code: Police Stations Positional Accuracy: Positioned to address or location	A18SE (N)	562	10	505432 184448

Map ID	Details	Quadrant Reference (Compass Direction)	Estimated Distance From Site	Contact	NGR
368	Points of Interest - Public Infrastructure Name: Metropolitan Police Location: 1 Warwick Place, Uxbridge, UB8 1PG Category: Central and Local Government Class Code: Police Stations Positional Accuracy: Positioned to address or location	A18SE (N)	562	10	505432 184448
368	Points of Interest - Public Infrastructure Name: Metropolitan Police Service Hillingdon Location: 1 Warwick Place, Uxbridge, UB8 1PG Category: Central and Local Government Class Code: Police Stations Positional Accuracy: Positioned to address or location	A18SE (N)	562	10	505432 184448
369	Points of Interest - Public Infrastructure Name: Sluices Location: UB8 Category: Water Class Code: Weirs, Sluices and Dams Positional Accuracy: Positioned to an adjacent address or location	A8NW (S)	632	10	505320 183193
369	Points of Interest - Public Infrastructure Name: Sluices Location: UB8 Category: Water Class Code: Weirs, Sluices and Dams Positional Accuracy: Positioned to an adjacent address or location	A8NW (S)	636	10	505324 183189
370	Points of Interest - Public Infrastructure Name: Sluice Location: UB8 Category: Water Class Code: Weirs, Sluices and Dams Positional Accuracy: Positioned to an adjacent address or location	A12NW (W)	674	10	504728 183901
370	Points of Interest - Public Infrastructure Name: Sluice Location: UB8 Category: Water Class Code: Weirs, Sluices and Dams Positional Accuracy: Positioned to an adjacent address or location	A12NW (W)	677	10	504724 183900
370	Points of Interest - Public Infrastructure Name: Weir Location: UB9 Category: Water Class Code: Weirs, Sluices and Dams Positional Accuracy: Positioned to an adjacent address or location	A12NW (W)	689	10	504712 183897
370	Points of Interest - Public Infrastructure Name: Weir Location: UB9 Category: Water Class Code: Weirs, Sluices and Dams Positional Accuracy: Positioned to an adjacent address or location	A12NW (W)	691	10	504710 183896
371	Points of Interest - Public Infrastructure Name: Coach Station Location: UB8 Category: Public Transport, Stations and Infrastructure Class Code: Bus and Coach Stations, Depots and Companies Positional Accuracy: Positioned to an adjacent address or location	A8SW (S)	870	10	505311 182955
372	Points of Interest - Public Infrastructure Name: Sluice Location: UB9 Category: Water Class Code: Weirs, Sluices and Dams Positional Accuracy: Positioned to an adjacent address or location	A18NW (N)	941	10	505138 184783
372	Points of Interest - Public Infrastructure Name: Weir Location: UB9 Category: Water Class Code: Weirs, Sluices and Dams Positional Accuracy: Positioned to an adjacent address or location	A18NW (N)	962	10	505142 184807
372	Points of Interest - Public Infrastructure Name: Weir Location: UB9 Category: Water Class Code: Weirs, Sluices and Dams Positional Accuracy: Positioned to an adjacent address or location	A18NW (N)	964	10	505145 184810

Map ID	Details	Quadrant Reference (Compass Direction)	Estimated Distance From Site	Contact	NGR
373	Points of Interest - Public Infrastructure Name: Wheelie Bin Supply Co Location: Victory House 54, Wallingford Road, Uxbridge, UB8 2RW Category: Infrastructure and Facilities Class Code: Refuse Disposal Facilities Positional Accuracy: Positioned to address or location	A7SE (SW)	981	10	504916 182965
374	Points of Interest - Recreational and Environmental Name: Play Area Location: UB8 Category: Recreational Class Code: Playgrounds Positional Accuracy: Positioned to an adjacent address or location	A13SW (W)	185	10	505212 183822
375	Points of Interest - Recreational and Environmental Name: Playground Location: Not Supplied Category: Recreational Class Code: Playgrounds Positional Accuracy: Positioned to an adjacent address or location	A13NW (NW)	330	10	505162 184091
375	Points of Interest - Recreational and Environmental Name: Playground Location: Rockingham Parade, UB8 Category: Recreational Class Code: Playgrounds Positional Accuracy: Positioned to an adjacent address or location	A13NW (NW)	336	10	505158 184095
376	Points of Interest - Recreational and Environmental Name: Play Area Location: UB8 Category: Recreational Class Code: Playgrounds Positional Accuracy: Positioned to an adjacent address or location	A8NE (SE)	425	10	505725 183504
377	Points of Interest - Recreational and Environmental Name: Playground Location: Not Supplied Category: Recreational Class Code: Playgrounds Positional Accuracy: Positioned to an adjacent address or location	A14NW (NE)	551	10	505923 184130
377	Points of Interest - Recreational and Environmental Name: Playground Location: Grove Way, UB8 Category: Recreational Class Code: Playgrounds Positional Accuracy: Positioned to an adjacent address or location	A14NW (NE)	553	10	505924 184131
378	Points of Interest - Recreational and Environmental Name: Play Area Location: UB8 Category: Recreational Class Code: Playgrounds Positional Accuracy: Positioned to an adjacent address or location	A18SW (NW)	561	10	505178 184391
379	Points of Interest - Recreational and Environmental Name: Playground Location: UB8 Category: Recreational Class Code: Playgrounds Positional Accuracy: Positioned to an adjacent address or location	A14NE (E)	715	10	506128 184078
379	Points of Interest - Recreational and Environmental Name: Playground Location: Not Supplied Category: Recreational Class Code: Playgrounds Positional Accuracy: Positioned to an adjacent address or location	A14NE (E)	716	10	506129 184078
380	Points of Interest - Recreational and Environmental Name: Playground Location: Not Supplied Category: Recreational Class Code: Playgrounds Positional Accuracy: Positioned to an adjacent address or location	A14NE (E)	848	10	506280 184034
380	Points of Interest - Recreational and Environmental Name: Playground Location: Gray'S Road, UB10 Category: Recreational Class Code: Playgrounds Positional Accuracy: Positioned to an adjacent address or location	A14NE (E)	848	10	506280 184034

Map ID	Details	Quadrant Reference (Compass Direction)	Estimated Distance From Site	Contact	NGR
380	Points of Interest - Recreational and Environmental Name: Play Area Location: UB10 Category: Recreational Class Code: Playgrounds Positional Accuracy: Positioned to an adjacent address or location	A14NE (E)	854	10	506301 183959
381	Points of Interest - Recreational and Environmental Name: Play Area Location: UB10 Category: Recreational Class Code: Playgrounds Positional Accuracy: Positioned to an adjacent address or location	A14SE (E)	863	10	506260 183519
382	Points of Interest - Recreational and Environmental Name: Play Area Location: UB10 Category: Recreational Class Code: Playgrounds Positional Accuracy: Positioned to an adjacent address or location	A9NE (SE)	915	10	506251 183379
383	Points of Interest - Recreational and Environmental Name: Playground Location: Not Supplied Category: Recreational Class Code: Playgrounds Positional Accuracy: Positioned to an adjacent address or location	A9NE (SE)	947	10	506176 183217
383	Points of Interest - Recreational and Environmental Name: Playground Location: Martin Close, UB10 Category: Recreational Class Code: Playgrounds Positional Accuracy: Positioned to an adjacent address or location	A9NE (SE)	953	10	506184 183218
384	Underground Electrical Cables Unique Feature Identifier: 10006033 Cable Status: Commissioned Cable Type: Alternating Current Record Last Updated: 9th January 2023	A7NW (W)	949	11	504510 183483
385	Underground Electrical Cables Unique Feature Identifier: 10006016 Cable Status: Commissioned Cable Type: Alternating Current Record Last Updated: 9th January 2023	A7NW (W)	956	11	504503 183481
386	Underground Electrical Cables Unique Feature Identifier: 10006032 Cable Status: Commissioned Cable Type: Alternating Current Record Last Updated: 9th January 2023	A12SW (W)	960	11	504440 183731
387	Underground Electrical Cables Unique Feature Identifier: 10006049 Cable Status: Commissioned Cable Type: Alternating Current Record Last Updated: 9th January 2023	A12SW (W)	972	11	504431 183704
388	Underground Electrical Cables Unique Feature Identifier: 10007443 Cable Status: Commissioned Cable Type: Alternating Current Record Last Updated: 9th January 2023	A11SE (W)	993	11	504407 183743

Map ID	Details	Quadrant Reference (Compass Direction)	Estimated Distance From Site	Contact	NGR
389	Areas of Adopted Green Belt Authority: London Borough of Hillingdon Plan Name: Proposal Map Status: Adopted Plan Date: 16th January 2020	A12NE (W)	548	9	504876 184002
390	Areas of Adopted Green Belt Authority: South Buckinghamshire District Council (now part of Buckinghamshire Council), Development Control Department Plan Name: Proposal Map Status: Adopted Plan Date: 22nd February 2011	A17SE (NW)	615	13	504920 184246
391	Areas of Adopted Green Belt Authority: London Borough of Hillingdon Plan Name: Proposal Map Status: Adopted Plan Date: 16th January 2020	A12SE (W)	618	9	504806 183641
392	Areas of Adopted Green Belt Authority: London Borough of Hillingdon Plan Name: Proposal Map Status: Adopted Plan Date: 16th January 2020	A14NE (E)	767	9	506217 183930
393	Areas of Adopted Green Belt Authority: London Borough of Hillingdon Plan Name: Proposal Map Status: Adopted Plan Date: 16th January 2020	A9SW (SE)	785	9	505783 183120
394	Areas of Adopted Green Belt Authority: London Borough of Hillingdon Plan Name: Proposal Map Status: Adopted Plan Date: 16th January 2020	A7NW (SW)	850	9	504609 183503
395	Nitrate Vulnerable Zones Name: Colne And Guc (From Confluence With Chess To Ash) Nvz Description: Surface Water Source: Environment Agency, Head Office	A13SW (N)	0	5	505424 183848

Agency & Hydrological	Version	Update Cycle
Contaminated Land Register Entries and Notices Buckinghamshire Council Slough Borough Council - Environmental Protection Environment Agency - Head Office South Buckinghamshire District Council (now part of Buckinghamshire Council) - Environmental Health Department London Borough of Hillingdon - Environmental Protection Unit Three Rivers District Council - Environmental Health Department London Borough of Ealing - Environmental Health and Trading Standards Division	December 2019 February 2018 November 2023 October 2014 October 2017 October 2017 September 2017	Annual Rolling Update Annual Rolling Update Annually Annual Rolling Update Annual Rolling Update Annual Rolling Update Annual Rolling Update
Discharge Consents Environment Agency - Thames Region	April 2024	Quarterly
Enforcement and Prohibition Notices Environment Agency - Thames Region	March 2013	
Integrated Pollution Controls Environment Agency - Thames Region	January 2009	
Integrated Pollution Prevention And Control Environment Agency - South East Region - North East Thames Area Environment Agency - South East Region - West Thames Area Environment Agency - Thames Region	July 2024 July 2024 July 2024	Quarterly Quarterly Quarterly
Local Authority Integrated Pollution Prevention And Control London Borough of Hillingdon - Environmental Health Department London Borough of Ealing - Environmental Health and Trading Standards Division Three Rivers District Council - Environmental Health Department Buckinghamshire Council Slough Borough Council - Environmental Health Department South Buckinghamshire District Council (now part of Buckinghamshire Council) - Environmental Health Department	August 2014 December 2020 December 2020 February 2015 June 2014 September 2014	Variable Variable Variable Variable Variable Variable
Local Authority Pollution Prevention and Controls London Borough of Hillingdon - Environmental Health Department London Borough of Ealing - Environmental Health and Trading Standards Division Three Rivers District Council - Environmental Health Department Buckinghamshire Council Slough Borough Council - Environmental Health Department South Buckinghamshire District Council (now part of Buckinghamshire Council) - Environmental Health Department	August 2014 December 2020 December 2020 February 2015 June 2014 September 2014	Annual Rolling Update Annual Rolling Update Annual Rolling Update Annual Rolling Update Not Applicable Annual Rolling Update
Local Authority Pollution Prevention and Control Enforcements London Borough of Hillingdon - Environmental Health Department Buckinghamshire Council Three Rivers District Council - Environmental Health Department London Borough of Ealing - Environmental Health and Trading Standards Division Slough Borough Council - Environmental Health Department South Buckinghamshire District Council (now part of Buckinghamshire Council) - Environmental Health Department	August 2014 February 2015 February 2015 July 2015 June 2014 September 2014	Variable Variable Variable Variable Variable Variable
Nearest Surface Water Feature Ordnance Survey	June 2024	
Pollution Incidents to Controlled Waters Environment Agency - Thames Region	September 1999	
Prosecutions Relating to Authorised Processes Environment Agency - Thames Region	July 2015	
Prosecutions Relating to Controlled Waters Environment Agency - Thames Region	March 2013	
Registered Radioactive Substances Environment Agency - Head Office Environment Agency - Thames Region	May 2023 May 2023	Quarterly

Agency & Hydrological	Version	Update Cycle
River Quality Environment Agency - Head Office	November 2001	Not Applicable
River Quality Biology Sampling Points Environment Agency - Head Office	April 2012	
River Quality Chemistry Sampling Points Environment Agency - Head Office	April 2012	
Substantiated Pollution Incident Register Environment Agency - South East Region - North East Thames Area Environment Agency - South East Region - West Thames Area Environment Agency - Thames Region - North East Area Environment Agency - Thames Region - South East Area	April 2024 April 2024 April 2024 April 2024	Quarterly Quarterly Quarterly Quarterly
Water Abstractions Environment Agency - Thames Region	July 2024	Quarterly
Water Industry Act Referrals Environment Agency - Thames Region	October 2017	
Groundwater Vulnerability Map Environment Agency - Head Office	June 2018	As notified
Bedrock Aquifer Designations Environment Agency - Head Office	January 2018	As notified
Superficial Aquifer Designations Environment Agency - Head Office	January 2018	As notified
Source Protection Zones Environment Agency - Head Office	September 2022	Bi-Annually
Extreme Flooding from Rivers or Sea without Defences Environment Agency - Head Office	December 2023	Quarterly
Flooding from Rivers or Sea without Defences Environment Agency - Head Office	December 2023	Quarterly
Areas Benefiting from Flood Defences Environment Agency - Head Office	February 2023	
Flood Water Storage Areas Environment Agency - Head Office	January 2024	Quarterly
Flood Defences Environment Agency - Head Office	August 2022	
OS Water Network Lines Ordnance Survey	July 2024	Quarterly
Surface Water 1 in 30 year Flood Extent Environment Agency - Head Office	May 2018	Annually
Surface Water 1 in 100 year Flood Extent Environment Agency - Head Office	May 2018	Annually
Surface Water 1 in 1000 year Flood Extent Environment Agency - Head Office	May 2018	Annually
Surface Water Suitability Environment Agency - Head Office	February 2016	Annually
BGS Groundwater Flooding Susceptibility British Geological Survey - National Geoscience Information Service	May 2013	As notified

Waste	Version	Update Cycle
BGS Recorded Landfill Sites British Geological Survey - National Geoscience Information Service	November 2002	As notified
Historical Landfill Sites Environment Agency - Head Office	May 2024	Quarterly
Integrated Pollution Control Registered Waste Sites Environment Agency - Thames Region	January 2009	Not Applicable
Licensed Waste Management Facilities (Landfill Boundaries) Environment Agency - South East Region - North East Thames Area Environment Agency - South East Region - West Thames Area Environment Agency - Thames Region - North East Area Environment Agency - Thames Region - South East Area	May 2024 May 2024 May 2024 May 2024	Quarterly Quarterly Quarterly Quarterly
Licensed Waste Management Facilities (Locations) Environment Agency - South East Region - North East Thames Area Environment Agency - South East Region - West Thames Area Environment Agency - Thames Region - North East Area Environment Agency - Thames Region - South East Area	July 2024 July 2024 July 2024 July 2024	Quarterly Quarterly Quarterly Quarterly
Local Authority Landfill Coverage Buckinghamshire Council Buckinghamshire County Council Hertfordshire County Council - Spatial Planning and Economy Unit London Borough of Ealing London Borough of Hillingdon - Environmental Health Department Slough Borough Council South Buckinghamshire District Council (now part of Buckinghamshire Council) Three Rivers District Council - Environmental Health Department	February 2003 February 2003 February 2003 February 2003 February 2003 February 2003 February 2003 February 2003	Not Applicable Not Applicable Not Applicable Not Applicable Not Applicable Not Applicable Not Applicable Not Applicable
Local Authority Recorded Landfill Sites Buckinghamshire Council Buckinghamshire County Council Hertfordshire County Council - Spatial Planning and Economy Unit London Borough of Ealing London Borough of Hillingdon - Environmental Health Department Slough Borough Council South Buckinghamshire District Council (now part of Buckinghamshire Council) Three Rivers District Council - Environmental Health Department	October 2018 October 2018 October 2018 October 2018 October 2018 October 2018 October 2018 October 2018	
Potentially Infilled Land (Non-Water) Landmark Information Group Limited	December 1999	
Potentially Infilled Land (Water) Landmark Information Group Limited	December 1999	
Registered Landfill Sites Environment Agency - Thames Region - North East Area Environment Agency - Thames Region - South East Area	March 2006 March 2006	Not Applicable Not Applicable
Registered Waste Transfer Sites Environment Agency - Thames Region - North East Area Environment Agency - Thames Region - South East Area	April 2018 April 2018	
Registered Waste Treatment or Disposal Sites Environment Agency - Thames Region - North East Area Environment Agency - Thames Region - South East Area	June 2015 June 2015	

Hazardous Substances	Version	Update Cycle
Control of Major Accident Hazards Sites (COMAH) Health and Safety Executive	January 2024	Bi-Annually
Explosive Sites Health and Safety Executive	March 2017	
Notification of Installations Handling Hazardous Substances (NIHHS) Health and Safety Executive	August 2001	
Planning Hazardous Substance Enforcements Buckinghamshire Council Hertfordshire County Council - Spatial Planning and Economy Unit London Borough of Ealing South Buckinghamshire District Council (now part of Buckinghamshire Council) - Development Control Department Buckinghamshire County Council Slough Borough Council - Development & Consumer Protection Dep. Three Rivers District Council London Borough of Hillingdon	February 2016 February 2016 February 2016 February 2016 February 2023 July 2023 June 2023 November 2023	Variable Variable Variable Variable Variable Variable Variable Variable
Planning Hazardous Substance Consents Buckinghamshire Council Hertfordshire County Council - Spatial Planning and Economy Unit London Borough of Ealing Slough Borough Council - Development & Consumer Protection Dep. South Buckinghamshire District Council (now part of Buckinghamshire Council) - Development Control Department Three Rivers District Council Buckinghamshire County Council London Borough of Hillingdon	February 2016 February 2016 February 2016 February 2016 February 2016 February 2016 February 2023 November 2023	Variable Variable Variable Variable Variable Variable Variable Variable













Geological	Version	Update Cycle
BGS 1:625,000 Solid Geology British Geological Survey - National Geoscience Information Service	January 2009	As notified
BGS Estimated Soil Chemistry British Geological Survey - National Geoscience Information Service	December 2015	As notified
BGS Recorded Mineral Sites British Geological Survey - National Geoscience Information Service	January 2024	Bi-Annually
BGS Urban Soil Chemistry British Geological Survey - National Geoscience Information Service	December 2015	As notified
BGS Urban Soil Chemistry Averages British Geological Survey - National Geoscience Information Service	December 2015	As notified
CBSCB Compensation District Cheshire Brine Subsidence Compensation Board (CBSCB) Cheshire Brine Subsidence Compensation Board (CBSCB)	August 2011 November 2020	As notified
Coal Mining Affected Areas The Coal Authority - Property Searches	February 2023	Annual Rolling Update
Mining Instability Ove Arup & Partners	June 1998	Not Applicable
Non Coal Mining Areas of Great Britain British Geological Survey - National Geoscience Information Service	May 2015	Not Applicable
Potential for Collapsible Ground Stability Hazards British Geological Survey - National Geoscience Information Service	April 2020	As notified
Potential for Compressible Ground Stability Hazards British Geological Survey - National Geoscience Information Service	January 2019	As notified
Potential for Ground Dissolution Stability Hazards British Geological Survey - National Geoscience Information Service	January 2019	As notified
Potential for Landslide Ground Stability Hazards British Geological Survey - National Geoscience Information Service	January 2019	As notified
Potential for Running Sand Ground Stability Hazards British Geological Survey - National Geoscience Information Service	January 2019	As notified
Potential for Shrinking or Swelling Clay Ground Stability Hazards British Geological Survey - National Geoscience Information Service	January 2019	As notified
Radon Potential - Radon Affected Areas British Geological Survey - National Geoscience Information Service	October 2023	Annually
Radon Potential - Radon Protection Measures British Geological Survey - National Geoscience Information Service	October 2023	Annually



Industrial Land Use	Version	Update Cycle
Contemporary Trade Directory Entries Thomson Directories	June 2024	Quarterly
Fuel Station Entries Catalist Ltd - Experian	February 2024	Quarterly
Gas Pipelines National Grid	October 2021	Bi-Annually
Points of Interest - Commercial Services PointX	June 2024	Quarterly
Points of Interest - Education and Health PointX	June 2024	Quarterly
Points of Interest - Manufacturing and Production PointX	June 2024	Quarterly
Points of Interest - Public Infrastructure PointX	June 2024	Quarterly
Points of Interest - Recreational and Environmental PointX	June 2024	Quarterly
Underground Electrical Cables National Grid	January 2024	Bi-Annually

Sensitive Land Use	Version	Update Cycle
Ancient Woodland Natural England	April 2024	Bi-Annually
Areas of Adopted Green Belt Buckinghamshire Council London Borough of Ealing London Borough of Hillingdon Slough Borough Council South Buckinghamshire District Council (now part of Buckinghamshire Council) - Development Control Department Three Rivers District Council	July 2024 July 2024 July 2024 July 2024 July 2024 July 2024	Quarterly Quarterly Quarterly Quarterly Quarterly Quarterly
Areas of Unadopted Green Belt Buckinghamshire Council London Borough of Ealing London Borough of Hillingdon Slough Borough Council South Buckinghamshire District Council (now part of Buckinghamshire Council) - Development Control Department Three Rivers District Council	July 2024 July 2024 July 2024 July 2024 July 2024 July 2024	Quarterly Quarterly Quarterly Quarterly Quarterly Quarterly
Areas of Outstanding Natural Beauty Natural England	May 2024	Bi-Annually
Environmentally Sensitive Areas Natural England	August 2023	
Forest Parks Forestry Commission	May 2023	Not Applicable
Local Nature Reserves Natural England	February 2024	Bi-Annually
Marine Nature Reserves Natural England	February 2024	Bi-Annually
National Nature Reserves Natural England	February 2024	Bi-Annually
National Parks Natural England	February 2018	Bi-Annually
Nitrate Sensitive Areas Natural England	April 2023	Not Applicable
Nitrate Vulnerable Zones Department for Environment, Food and Rural Affairs (DEFRA - formerly FRCA) Environment Agency - Head Office	April 2016 April 2024	Bi-Annually
Ramsar Sites Natural England	February 2024	Bi-Annually
Sites of Special Scientific Interest Natural England	April 2024	Bi-Annually
Special Areas of Conservation Natural England	April 2024	Bi-Annually
Special Protection Areas Natural England	April 2024	Bi-Annually

A selection of organisations who provide data within this report

Data Supplier	Data Supplier Logo
Ordnance Survey	
Environment Agency	
Scottish Environment Protection Agency	
The Coal Authority	
British Geological Survey	 British Geological Survey NATURAL ENVIRONMENT RESEARCH COUNCIL
Centre for Ecology and Hydrology	 Centre for Ecology & Hydrology NATURAL ENVIRONMENT RESEARCH COUNCIL
Natural Resources Wales	
Scottish Natural Heritage	
Natural England	
Public Health England	
Ove Arup	
Stantec UK Ltd	

Contact	Name and Address	Contact Details
1	British Geological Survey - Enquiry Service British Geological Survey, Environmental Science Centre, Keyworth, Nottingham, Nottinghamshire, NG12 5GG	Telephone: 0115 936 3143 Fax: 0115 936 3276 Email: enquiries@bgs.ac.uk Website: www.bgs.ac.uk
2	Environment Agency - National Customer Contact Centre (NCCC) PO Box 544, Templeborough, Rotherham, S60 1BY	Telephone: 03708 506 506 Email: enquiries@environment-agency.gov.uk
3	London Borough of Hillingdon - Environmental Health Department Civic Centre, High Street, Uxbridge, Middlesex, UB8 1UW	Telephone: 01895 250111 Fax: 01895 277443 Website: www.hillingdon.gov.uk
4	South Buckinghamshire District Council (now part of Buckinghamshire Council) - Environmental Health Department Capswood, Oxford Road, Denham, Berkshire, UB9 4LH	Telephone: 01895 837200 Website: www.southbucks.gov.uk
5	Environment Agency - Head Office Rio House, Waterside Drive, Aztec West, Almondsbury, Bristol, Avon, BS32 4UD	Telephone: 01454 624400 Fax: 01454 624409
6	Ordnance Survey Adanac Drive, Southampton, Hampshire, SO16 0AS	Telephone: 03456 05 05 05 Email: customerservices@ordnancesurvey.co.uk Website: www.ordnancesurvey.gov.uk
7	Buckinghamshire County Council County Hall, Aylesbury, Buckinghamshire, HP20 1UA	Telephone: 01296 395900 Fax: 01296 88887 Website: www.buckscc.gov.uk
8	South Buckinghamshire District Council (now part of Buckinghamshire Council) Capswood, Oxford Road, Denham, Berkshire, UB9 4LH	Telephone: 01895 837200 Website: www.southbucks.gov.uk
9	London Borough of Hillingdon Civic Centre, High Street, Uxbridge, Middlesex, UB8 1UW	Telephone: 01895 250111 Fax: 01895 250830 Website: www.hillingdon.gov.uk
10	PointX 5-6 Abbey Court, Eagle Way, Sowton, Exeter, Devon, EX2 7HY	Website: www.pointx.co.uk
11	Landmark Information Group Limited Imperium, Imperial Way, Reading, Berkshire, RG2 0TD	Telephone: 0844 844 9966 Fax: 0844 844 9951 Email: helpdesk@landmark.co.uk Website: www.landmark.co.uk
12	Natural England County Hall, Spetchley Road, Worcester, WR5 2NP	Telephone: 0300 060 3900 Email: enquiries@naturalengland.org.uk Website: www.naturalengland.org.uk
13	South Buckinghamshire District Council (now part of Buckinghamshire Council) - Development Control Department Capswood, Oxford Road, Denham, Berkshire, UB9 4LH	Telephone: 01895 837200 Website: www.southbucks.gov.uk
-	Public Health England - Radon Survey, Centre for Radiation, Chemical and Environmental Hazards Chilton, Didcot, Oxfordshire, OX11 0RQ	Telephone: 01235 822622 Fax: 01235 833891 Email: radon@phe.gov.uk Website: www.ukradon.org



Useful Contacts

Contact	Name and Address	Contact Details
-	Landmark Information Group Limited Imperium, Imperial Way, Reading, Berkshire, RG2 0TD	Telephone: 0844 844 9952 Fax: 0844 844 9951 Email: customerservices@landmarkinfo.co.uk Website: www.landmarkinfo.co.uk

Please note that the Environment Agency / Natural Resources Wales / SEPA have a charging policy in place for enquiries.