

### 3. Supporting information

#### 3.4 Risk assessment methodology

The method of risk evaluation adopted in this document is consistent with CIRIA C552 (2001). Hence, risk is considered to be a function of both the probability (likelihood) of contamination occurring at the study site and also the potential severity (consequence) of the environmental impacts associated with this contamination.

The classification system used to define contaminant probability, consequence and risk is described in the following tables.

Table A: Classification of probability

Classification	Definition
<b>High likelihood</b>	There is a contaminant linkage and an event that appears either very likely in the short term and almost inevitable over the long term, or there is evidence at the receptor of harm or pollution.
<b>Likely</b>	There is a contaminant linkage and all the elements are present and in the right place, which means that it is probable that an event will occur. Circumstances are such that an event is not inevitable, but possible in the short term, and likely over the long term.
<b>Low likelihood</b>	There is a contaminant linkage and circumstances are possible under which an event could occur. However, it is by no means certain that even over a longer period such event would take place, and is less likely in the shorter term.
<b>Unlikely</b>	There is contaminant linkage but circumstances are such that it is improbable that an event would occur even in the long term.

Table B: Classification of consequence

Classification	Receptor	Definition	Examples
<b>Severe</b>	Humans	Short-term (acute) risk to human health likely to result in "significant harm" as defined in the CTL Statutory Guidance	High concentrations of cyanide on the surface of an informal recreation area
	Controlled waters	Short-term risk of pollution (note: Water Resources Act contains no scope for considering significance of pollution) of sensitive water resource	Major spillage of contaminants from site into controlled water
	Property	Catastrophic damage to buildings/property	Explosion, causing building collapse (can also equate to an acute human health risk if buildings are occupied)
	Ecology	A short-term risk to a particular ecosystem, or organism forming part of such eco-system	Potentially long term derogation of a designated site or protected species
<b>Medium</b>	Humans	Chronic damage to human health ("significant harm" as defined in the CTL Statutory Guidance)	Concentrations of a contaminant from a residential site exceed the site-specific assessment criteria
	Controlled waters	Pollution of sensitive water resources (note: Water Resources Act contains no scope for considering significance of pollution)	Leaching of contaminants from a site to a principal or secondary aquifer
	Property	Significant damage to crops, buildings, structures and services	Damage to building rendering it unsafe to occupy (e.g. foundation damage resulting in instability)
	Ecology	A significant change in a particular ecosystem	Death of a species within a designated nature reserve

### 3. Supporting information

Table B: Classification of consequence (continued)

Classification	Receptor	Definition	Examples
<b>Mild</b>	Humans	Contamination present although unlikely to constitute a significant chronic health risk	Concentrations of a contaminant from a public access site moderately exceed the generic assessment criteria
	Controlled waters	Pollution of non-water resources	Pollution of non-classified groundwater
	Property	Damage to sensitive buildings/structures/services	Aggressive ground conditions leading to potential for long term degradation of buried concrete
	Ecology	Damage to the environment	Localised damage to aquatic habitat causing temporary relocation of certain species
<b>Minor</b>	Humans	Non-permanent health effects to human health (easily prevented by means such as personal protective clothing, etc.)	The presence of contaminants at such concentrations that protective equipment is required during site works
	Controlled waters	Potential minor release of contamination to local water features	Short term or low volume release of potentially polluting material to a secondary surface water course of low existing quality
	Property	Easily reparable effects of damage to buildings, structures and services. Harm which may result in a financial loss, or expenditure to resolve	The loss of plants in a landscaping scheme. Discolouration of concrete
	Ecology	Short term, localised damage may occur; consequences are spatially and temporally limited	Short term or localised disruption to in situ flora or fauna; no lasting effects

Table C: Risk classification (comparison of consequence and probability)

		Consequence (severity)			
		Severe	Medium	Mild	Minor
Probability	High likelihood	Very high risk	High risk	Moderate risk	Low risk
	Likely	High risk	Moderate risk	Moderate/low risk	Low risk
	Low likelihood	Moderate risk	Moderate/low risk	Low risk	Very low risk
	Unlikely	Moderate/low risk	Low risk	Very low risk	Very low risk

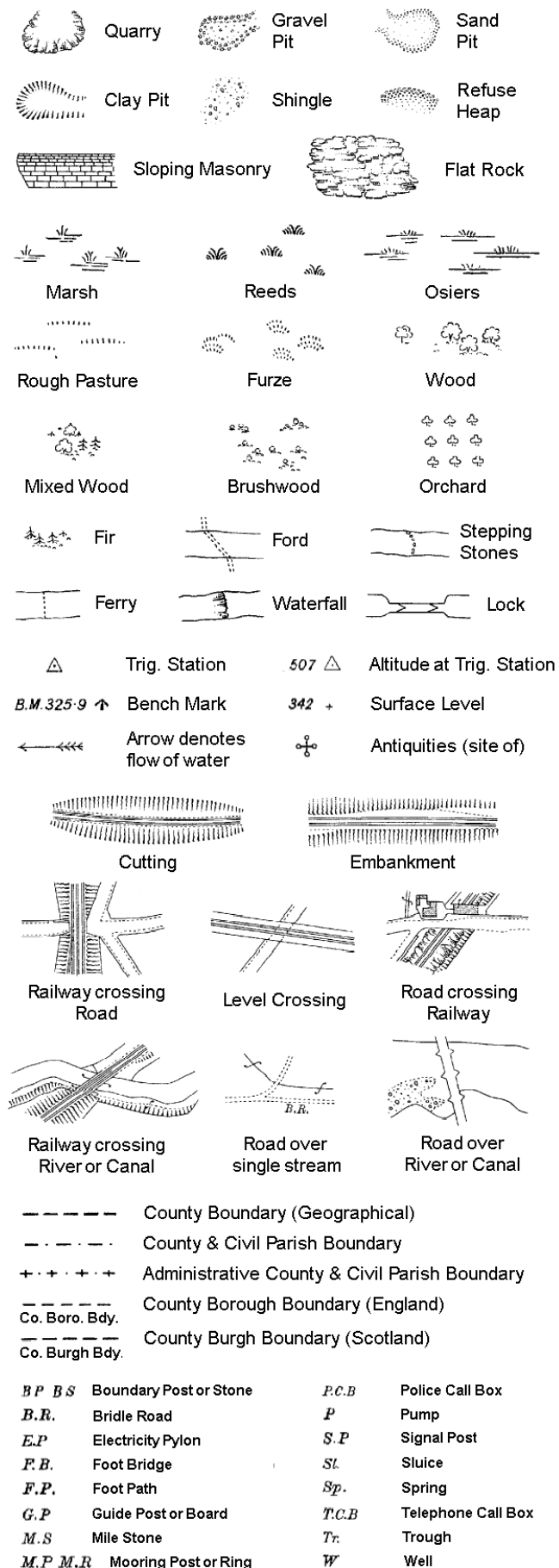
## 3. Supporting information

### 3.5 Historical land use maps

Historical Ordnance Survey maps relating to the site and its surrounding area have been provided by Landmark.

# Historical Mapping Legends

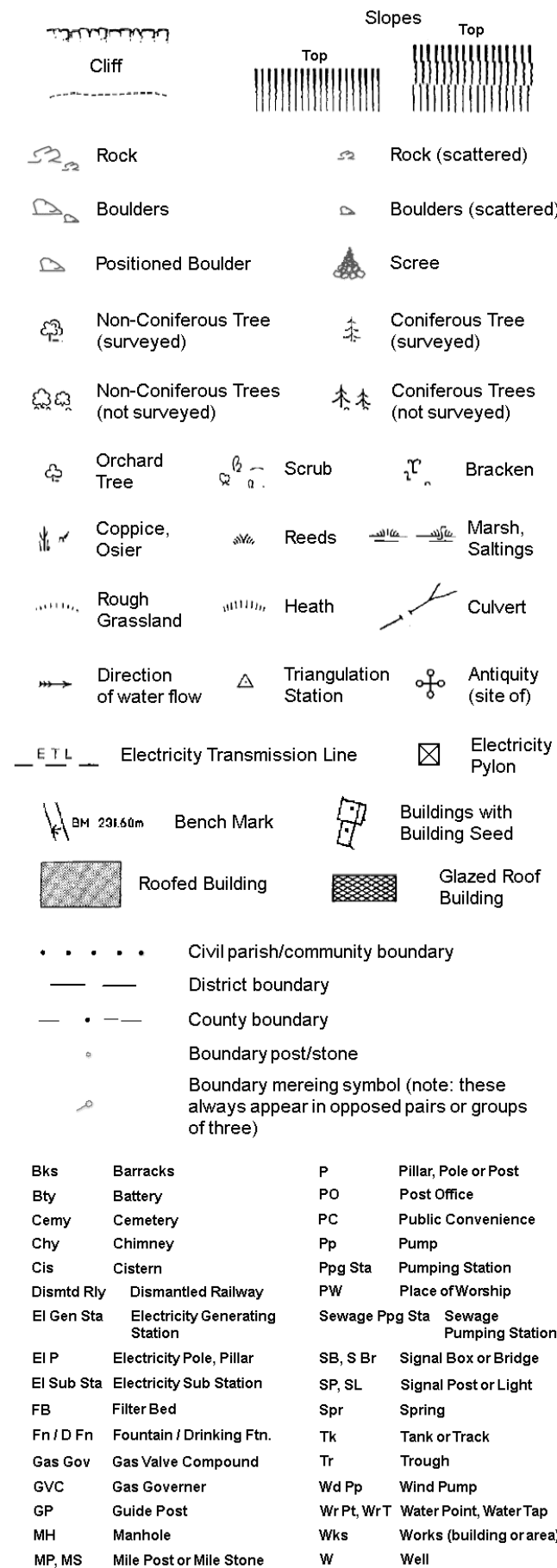
## Ordnance Survey County Series and Ordnance Survey Plan 1:2,500



## Ordnance Survey Plan, Additional SIMs and Supply of Unpublished Survey Information 1:2,500 and 1:1,250



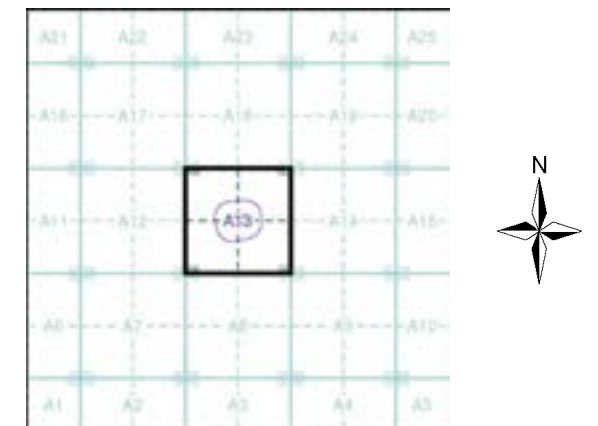
## Large-Scale National Grid Data 1:2,500 and 1:1,250



## Historical Mapping & Photography included:

Mapping Type	Scale	Date	Pg
Buckinghamshire	1:2,500	1876 - 1889	2
Middlesex	1:2,500	1890 - 1894	3
Middlesex	1:2,500	1895 - 1896	4
Buckinghamshire	1:2,500	1899	5
Middlesex	1:2,500	1914	6
Buckinghamshire	1:2,500	1932	7
Middlesex	1:2,500	1935	8
Ordnance Survey Plan	1:1,250	1963 - 1966	9
Additional SIMs	1:1,250	1964 - 1990	10
Ordnance Survey Plan	1:1,250	1966 - 1971	11
Ordnance Survey Plan	1:2,500	1967 - 1973	12
Additional SIMs	1:1,250	1978	13
Additional SIMs	1:1,250	1987	14
Large-Scale National Grid Data	1:1,250	1992	15
Large-Scale National Grid Data	1:1,250	1994	16

## Historical Map - Segment A13



## Order Details

Order Number: 87923459\_1\_1  
Customer Ref: 65030  
National Grid Reference: 505970, 177760  
Slice: A  
Site Area (Ha): 0.51  
Search Buffer (m): 100

## Site Details

Teledyne Contols Flight Data Co, Aviation House, The Lodge,  
Harmondsworth Lane, Harmondsworth, WEST DRAYTON,  
Middlesex, UB7 0LQ



Tel: 0844 844 9952  
Fax: 0844 844 9951  
Web: www.envirocheck.co.uk

## Buckinghamshire

Published 1876 - 1889

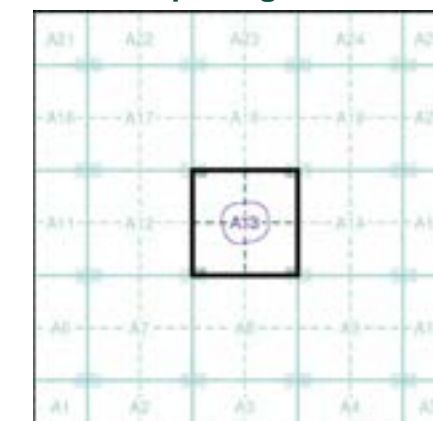
Source map scale - 1:2,500

The historical maps shown were reproduced from maps predominantly held at the scale adopted for England, Wales and Scotland in the 1840's. In 1854 the 1:2,500 scale was adopted for mapping urban areas and by 1896 it covered the whole of what were considered to be the cultivated parts of Great Britain. The published date given below is often some years later than the surveyed date. Before 1938, all OS maps were based on the Cassini Projection, with independent surveys of a single county or group of counties, giving rise to significant inaccuracies in outlying areas.

### Map Name(s) and Date(s)

057_05 1876 1:2,500	
057_09 1889 1:2,500	

### Historical Map - Segment A13

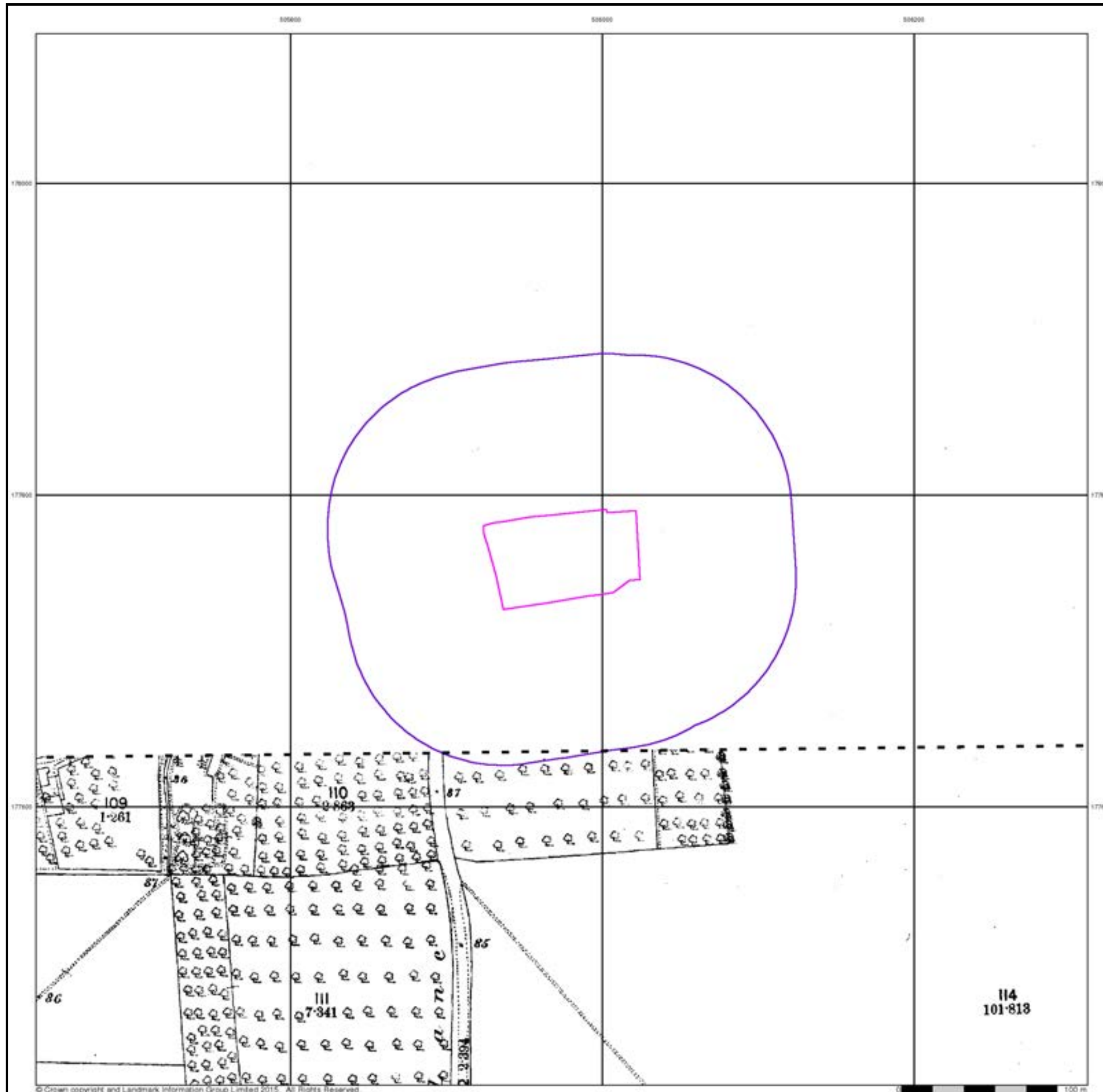


### Order Details

Order Number: 87923459\_1\_1  
Customer Ref: 65030  
National Grid Reference: 505970, 177760  
Slice: A  
Site Area (Ha): 0.51  
Search Buffer (m): 100

### Site Details

Teledyne Contols Flight Data Co, Aviation House, The Lodge,  
Harmondsworth Lane, Harmondsworth, WEST DRAYTON,  
Middlesex, UB7 0LQ





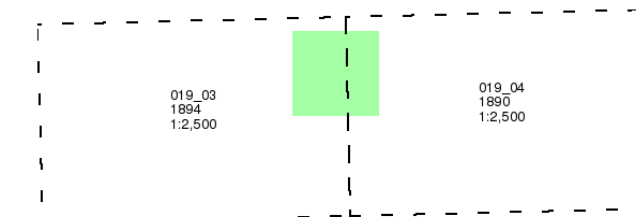
## Middlesex

Published 1890 - 1894

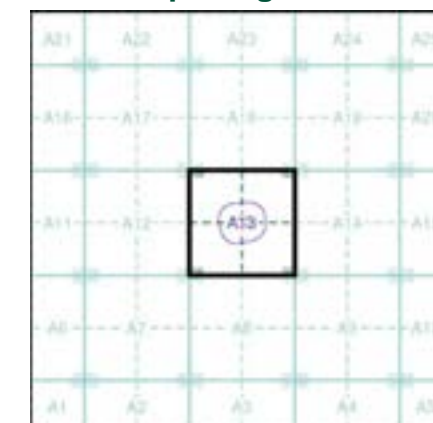
Source map scale - 1:2,500

The historical maps shown were reproduced from maps predominantly held at the scale adopted for England, Wales and Scotland in the 1840's. In 1854 the 1:2,500 scale was adopted for mapping urban areas and by 1896 it covered the whole of what were considered to be the cultivated parts of Great Britain. The published date given below is often some years later than the surveyed date. Before 1938, all OS maps were based on the Cassini Projection, with independent surveys of a single county or group of counties, giving rise to significant inaccuracies in outlying areas.

### Map Name(s) and Date(s)



### Historical Map - Segment A13

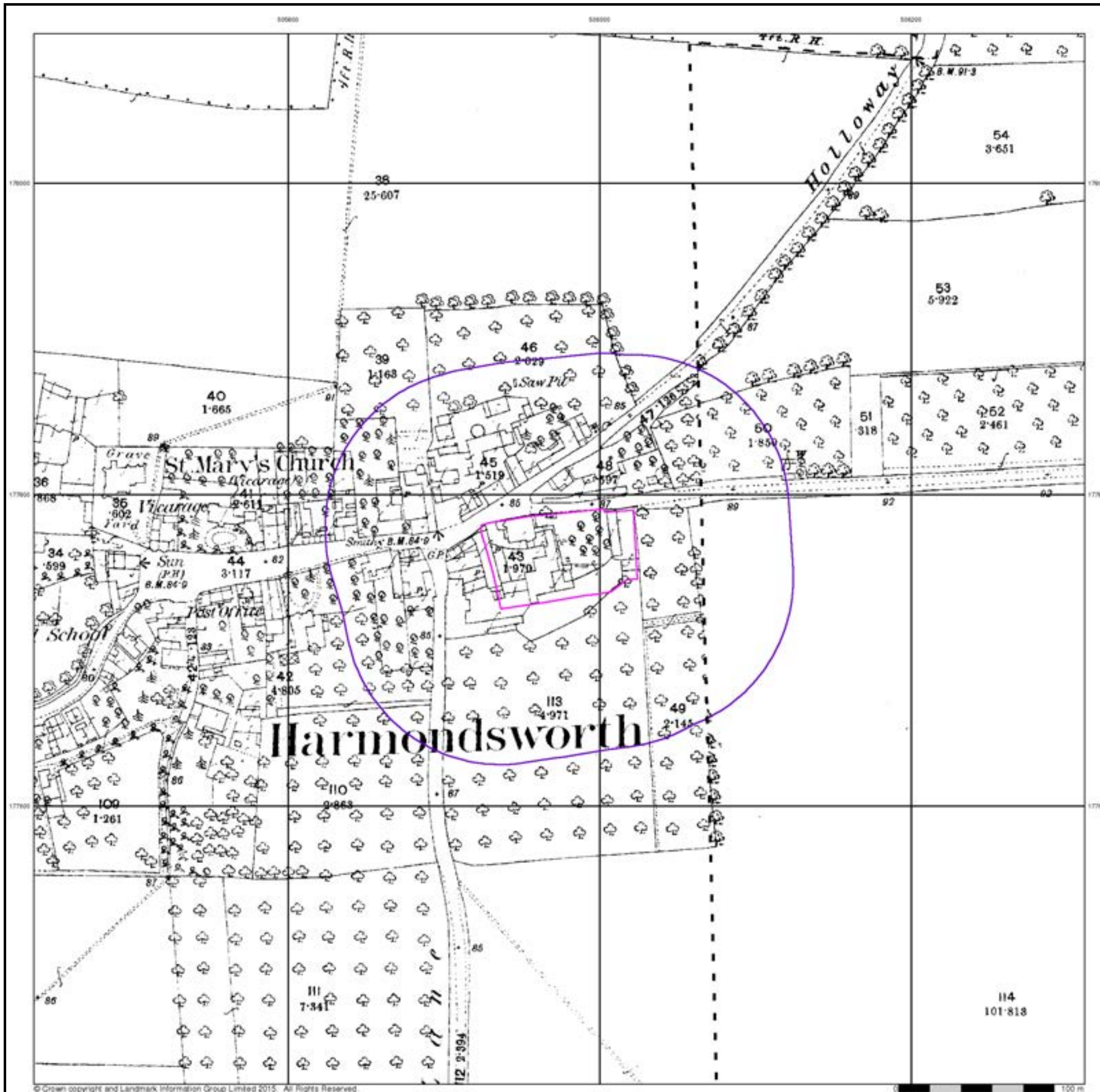


### Order Details

Order Number: 87923459\_1\_1  
Customer Ref: 65030  
National Grid Reference: 505970, 177760  
Slice: A  
Site Area (Ha): 0.51  
Search Buffer (m): 100

### Site Details

Teledyne Contols Flight Data Co, Aviation House, The Lodge,  
Harmondsworth Lane, Harmondsworth, WEST DRAYTON,  
Middlesex, UB7 0LQ





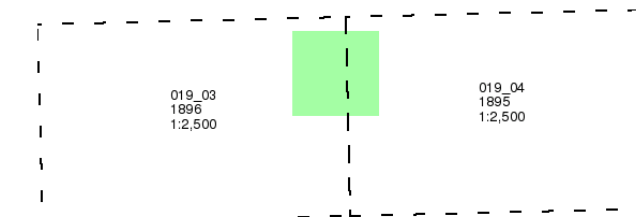
## Middlesex

Published 1895 - 1896

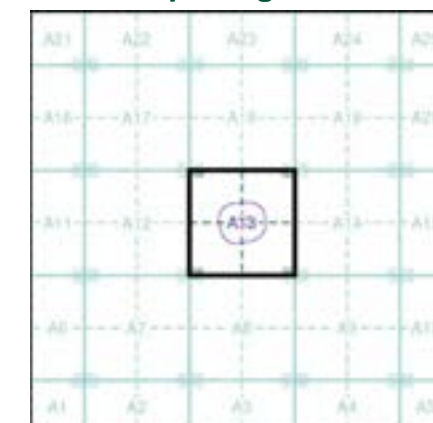
Source map scale - 1:2,500

The historical maps shown were reproduced from maps predominantly held at the scale adopted for England, Wales and Scotland in the 1840's. In 1854 the 1:2,500 scale was adopted for mapping urban areas and by 1896 it covered the whole of what were considered to be the cultivated parts of Great Britain. The published date given below is often some years later than the surveyed date. Before 1938, all OS maps were based on the Cassini Projection, with independent surveys of a single county or group of counties, giving rise to significant inaccuracies in outlying areas.

## Map Name(s) and Date(s)



## Historical Map - Segment A13

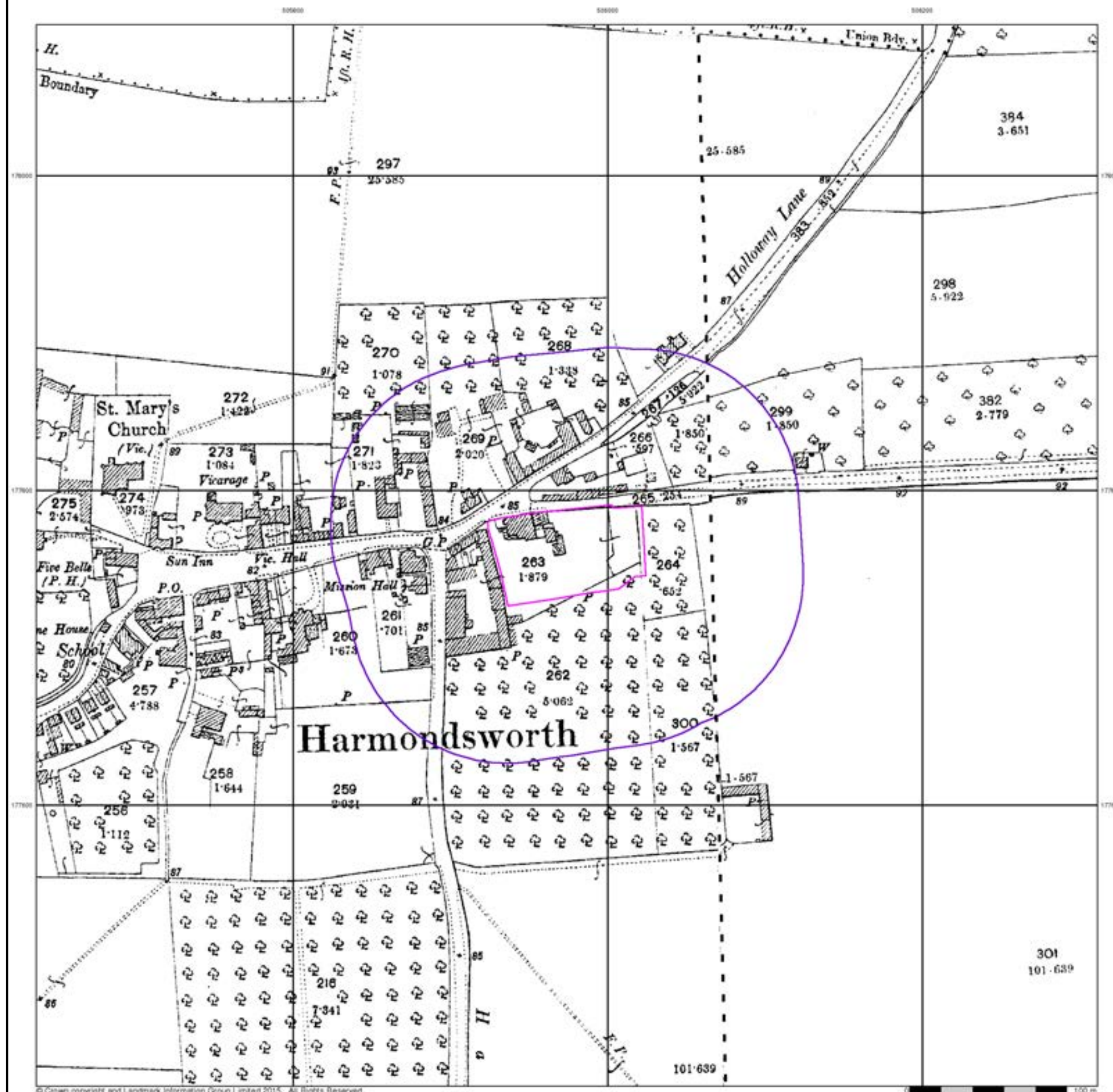


## Order Details

Order Number: 87923459\_1\_1  
Customer Ref: 65030  
National Grid Reference: 505970, 177760  
Slice: A  
Site Area (Ha): 0.51  
Search Buffer (m): 100

## Site Details

Teledyne Contols Flight Data Co, Aviation House, The Lodge,  
Harmondsworth Lane, Harmondsworth, WEST DRAYTON,  
Middlesex, UB7 0LQ



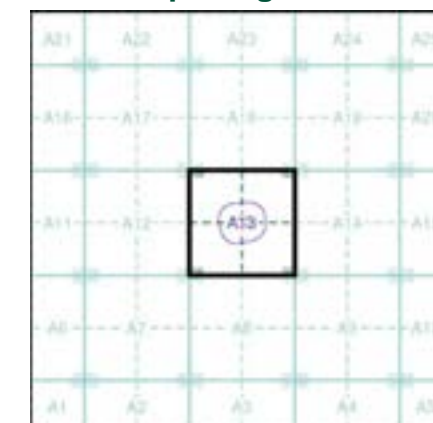


The historical maps shown were reproduced from maps predominantly held at the scale adopted for England, Wales and Scotland in the 1840's. In 1854 the 1:2,500 scale was adopted for mapping urban areas and by 1896 it covered the whole of what were considered to be the cultivated parts of Great Britain. The published date given below is often some years later than the surveyed date. Before 1938, all OS maps were based on the Cassini Projection, with independent surveys of a single county or group of counties, giving rise to significant inaccuracies in outlying areas.

**Map Name(s) and Date(s)**

057_05	1899	1:2,500
057_09	1899	1:2,500

**Historical Map - Segment A13**

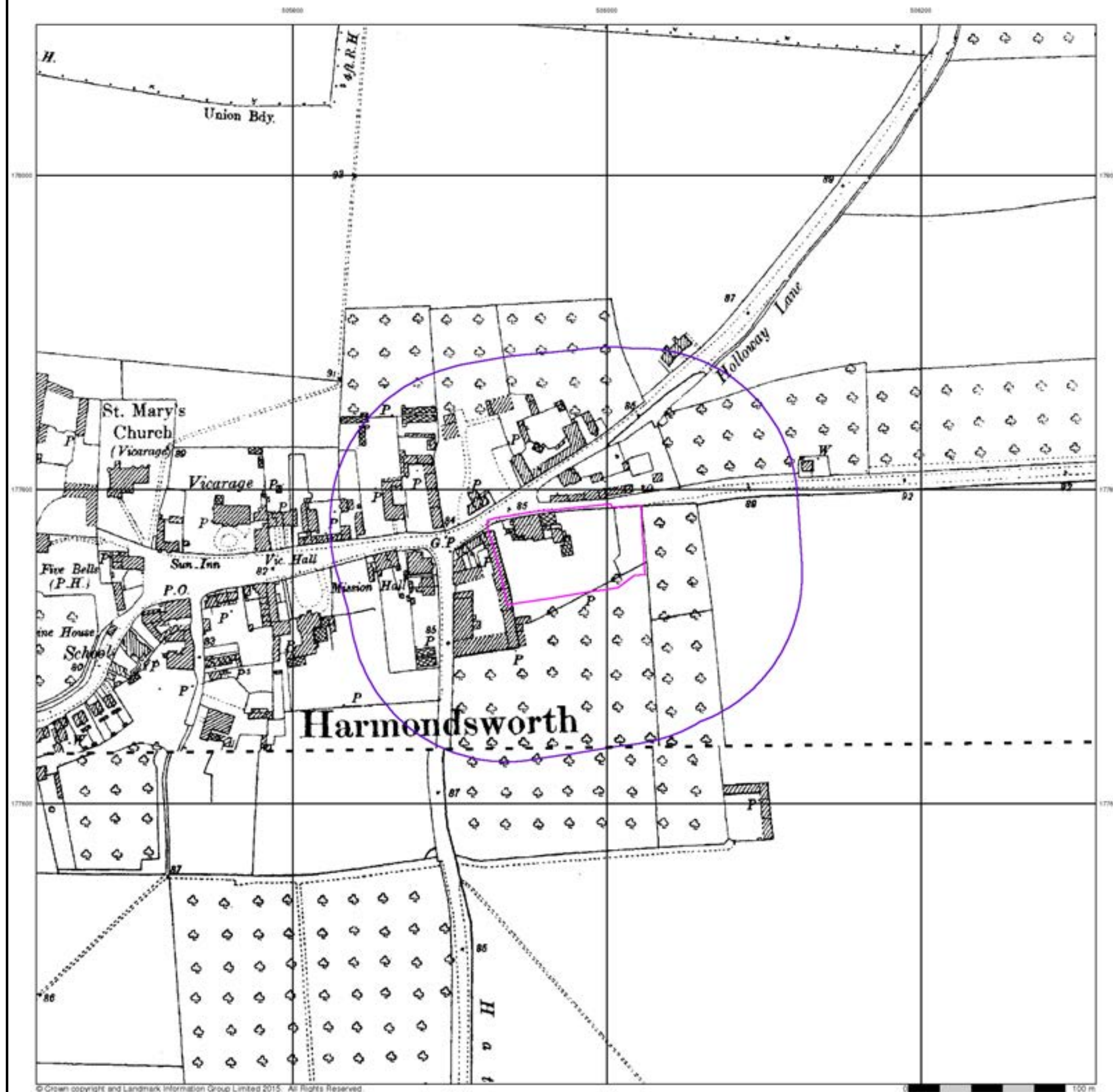


**Order Details**

Order Number: 87923459\_1\_1  
Customer Ref: 65030  
National Grid Reference: 505970, 177760  
Slice: A  
Site Area (Ha): 0.51  
Search Buffer (m): 100

**Site Details**

Teledyne Contols Flight Data Co, Aviation House, The Lodge,  
Harmondsworth Lane, Harmondsworth, WEST DRAYTON,  
Middlesex, UB7 0LQ





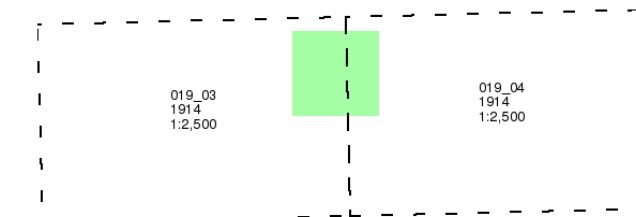
## Middlesex

Published 1914

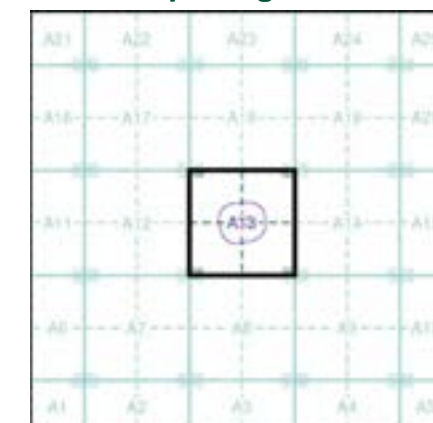
Source map scale - 1:2,500

The historical maps shown were reproduced from maps predominantly held at the scale adopted for England, Wales and Scotland in the 1840's. In 1854 the 1:2,500 scale was adopted for mapping urban areas and by 1896 it covered the whole of what were considered to be the cultivated parts of Great Britain. The published date given below is often some years later than the surveyed date. Before 1938, all OS maps were based on the Cassini Projection, with independent surveys of a single county or group of counties, giving rise to significant inaccuracies in outlying areas.

## Map Name(s) and Date(s)



## Historical Map - Segment A13

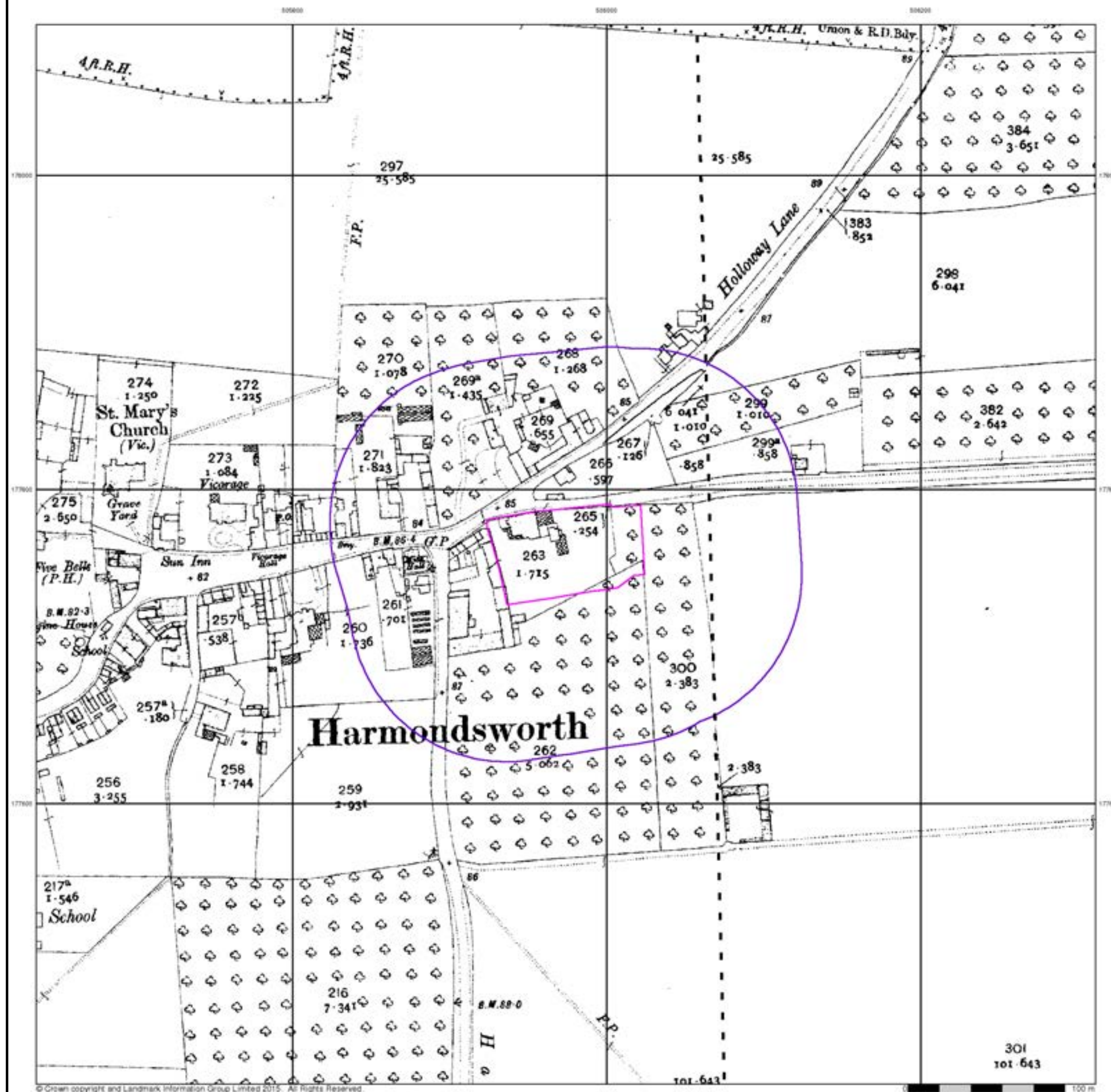


## Order Details

Order Number: 87923459\_1\_1  
Customer Ref: 65030  
National Grid Reference: 505970, 177760  
Slice: A  
Site Area (Ha): 0.51  
Search Buffer (m): 100

## Site Details

Teledyne Contols Flight Data Co, Aviation House, The Lodge, Harmondsworth Lane, Harmondsworth, WEST DRAYTON, Middlesex, UB7 0LQ



## Buckinghamshire

Published 1932

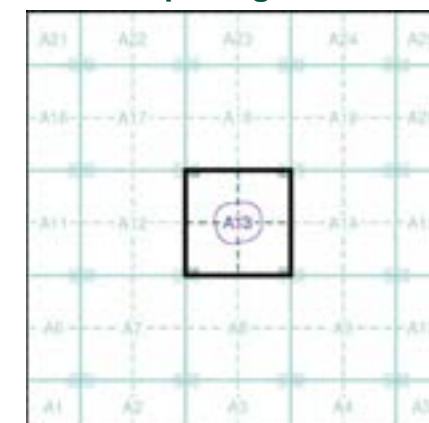
Source map scale - 1:2,500

The historical maps shown were reproduced from maps predominantly held at the scale adopted for England, Wales and Scotland in the 1840's. In 1854 the 1:2,500 scale was adopted for mapping urban areas and by 1896 it covered the whole of what were considered to be the cultivated parts of Great Britain. The published date given below is often some years later than the surveyed date. Before 1938, all OS maps were based on the Cassini Projection, with independent surveys of a single county or group of counties, giving rise to significant inaccuracies in outlying areas.

### Map Name(s) and Date(s)

057_05 1932 1:2,500	
057_09 1932 1:2,500	

### Historical Map - Segment A13



### Order Details

Order Number: 87923459\_1\_1  
Customer Ref: 65030  
National Grid Reference: 505970, 177760  
Slice: A  
Site Area (Ha): 0.51  
Search Buffer (m): 100

### Site Details

Teledyne Contols Flight Data Co, Aviation House, The Lodge,  
Harmondsworth Lane, Harmondsworth, WEST DRAYTON,  
Middlesex, UB7 0LQ



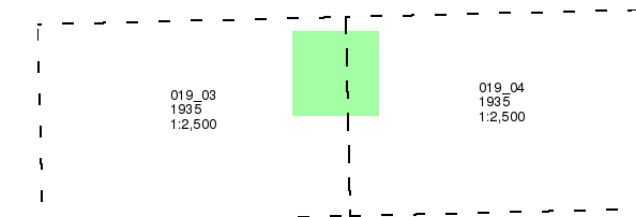
## Middlesex

Published 1935

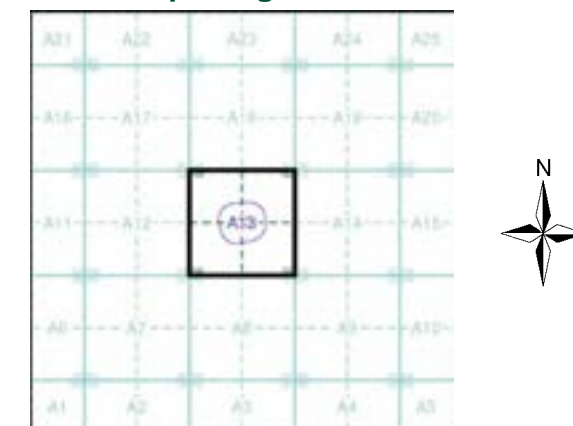
Source map scale - 1:2,500

The historical maps shown were reproduced from maps predominantly held at the scale adopted for England, Wales and Scotland in the 1840's. In 1854 the 1:2,500 scale was adopted for mapping urban areas and by 1896 it covered the whole of what were considered to be the cultivated parts of Great Britain. The published date given below is often some years later than the surveyed date. Before 1938, all OS maps were based on the Cassini Projection, with independent surveys of a single county or group of counties, giving rise to significant inaccuracies in outlying areas.

### Map Name(s) and Date(s)



### Historical Map - Segment A13

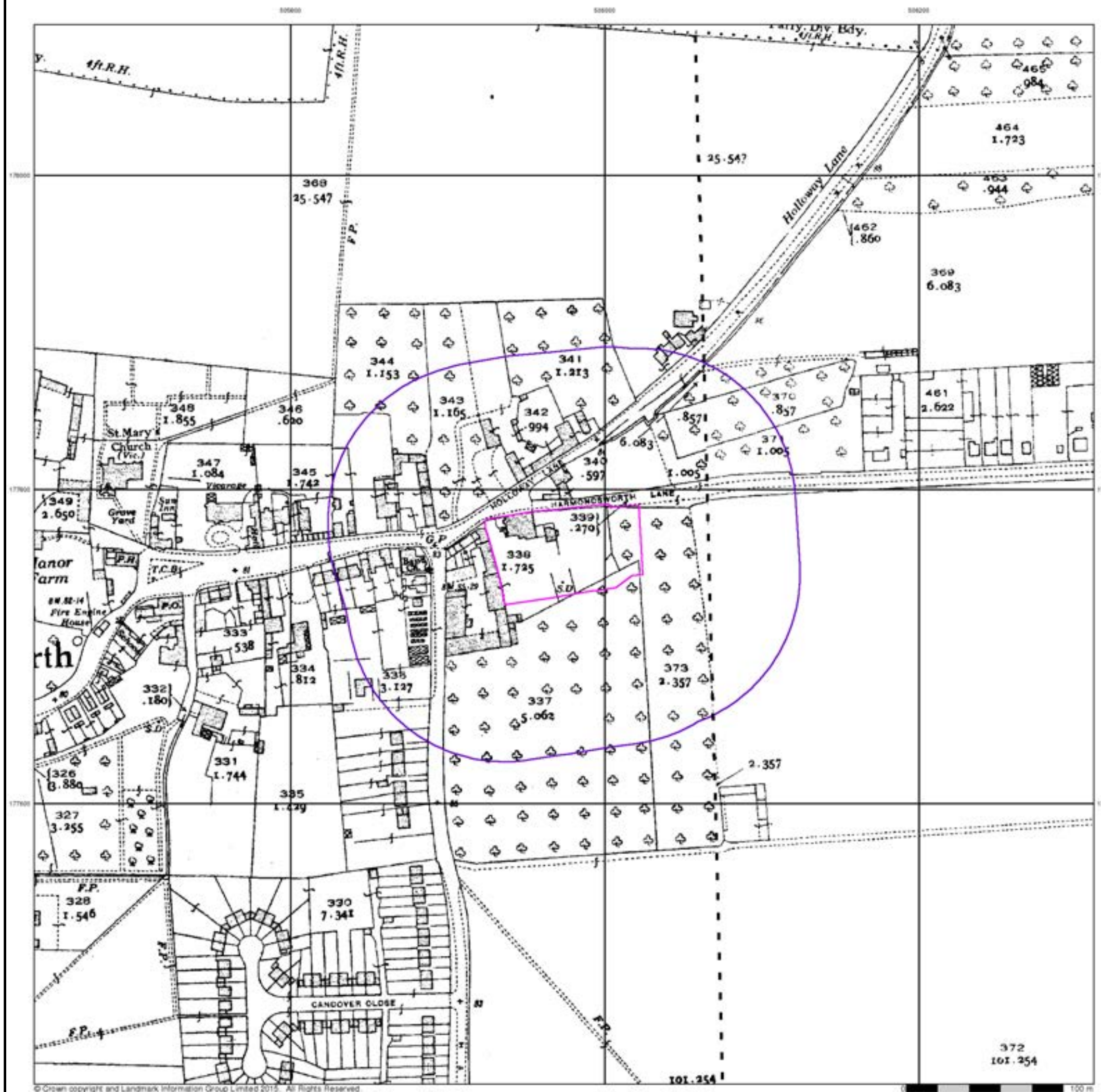


### Order Details

Order Number: 87923459\_1\_1  
Customer Ref: 65030  
National Grid Reference: 505970, 177760  
Slice: A  
Site Area (Ha): 0.51  
Search Buffer (m): 100

### Site Details

Teledyne Contols Flight Data Co, Aviation House, The Lodge,  
Harmondsworth Lane, Harmondsworth, WEST DRAYTON,  
Middlesex, UB7 0LQ





## Ordnance Survey Plan

Published 1963 - 1966

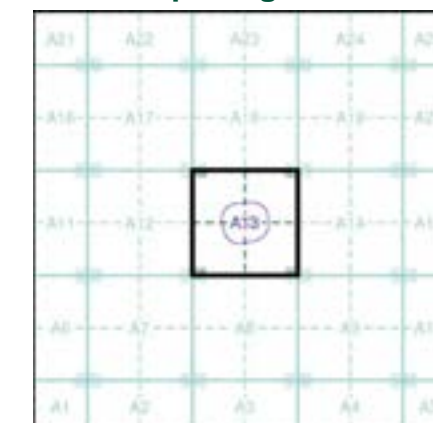
Source map scale - 1:1,250

The historical maps shown were reproduced from maps predominantly held at the scale adopted for England, Wales and Scotland in the 1840's. In 1854 the 1:2,500 scale was adopted for mapping urban areas and by 1896 it covered the whole of what were considered to be the cultivated parts of Great Britain. The published date given below is often some years later than the surveyed date. Before 1938, all OS maps were based on the Cassini Projection, with independent surveys of a single county or group of counties, giving rise to significant inaccuracies in outlying areas.

### Map Name(s) and Date(s)

TQ0578SE	TQ0678SW
1963	1966
1:1,250	1:1,250
TQ0577NE	TQ0677NW
1964	1966
1:1,250	1:1,250
TQ0577SE	TQ0677SW
1964	1966
1:1,250	1:1,250

### Historical Map - Segment A13

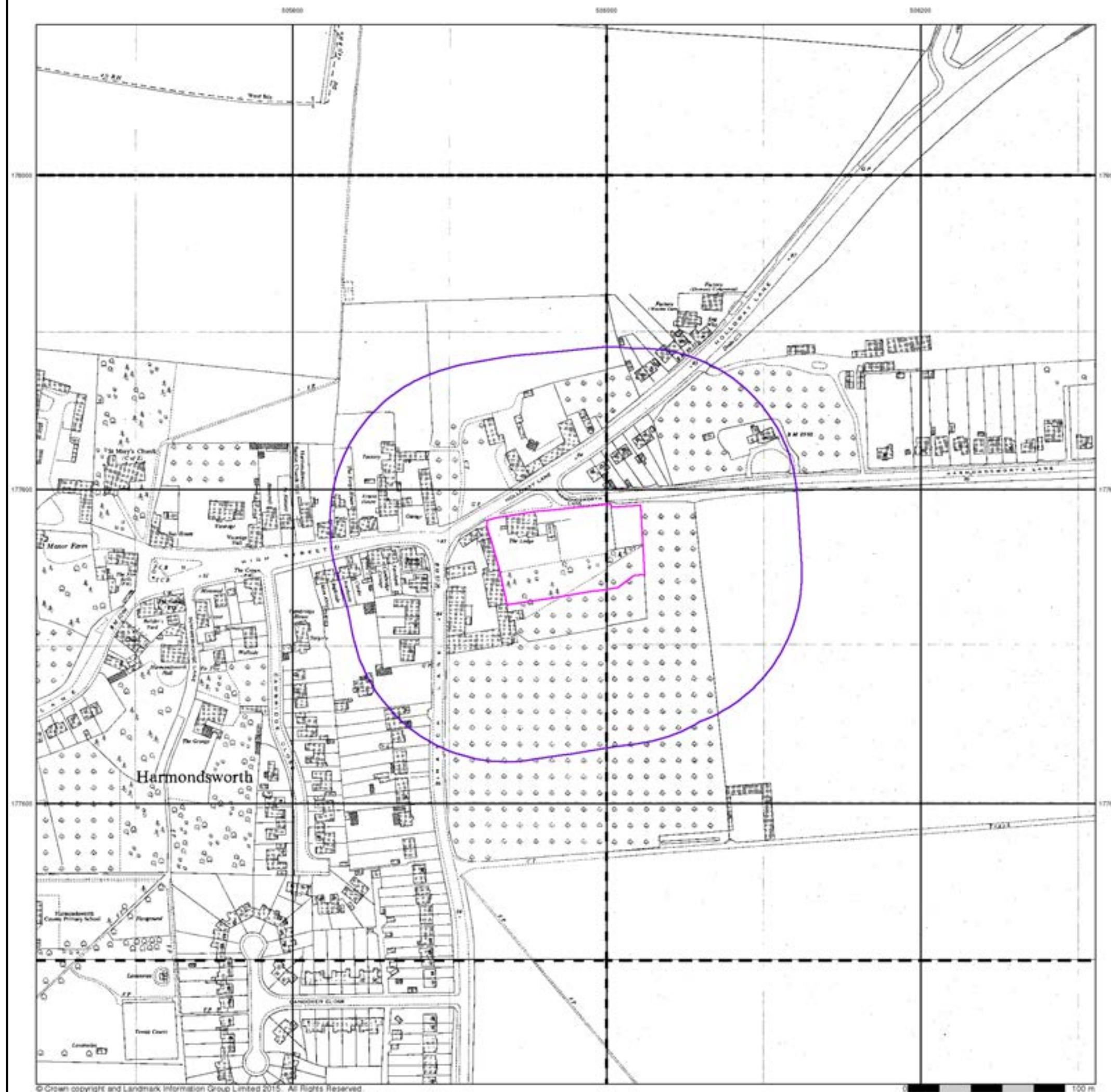


### Order Details

Order Number: 87923459\_1\_1  
Customer Ref: 65030  
National Grid Reference: 505970, 177760  
Slice: A  
Site Area (Ha): 0.51  
Search Buffer (m): 100

### Site Details

Teledyne Contols Flight Data Co, Aviation House, The Lodge,  
Harmondsworth Lane, Harmondsworth, WEST DRAYTON,  
Middlesex, UB7 0LQ





## Additional SIMs

Published 1964 - 1990

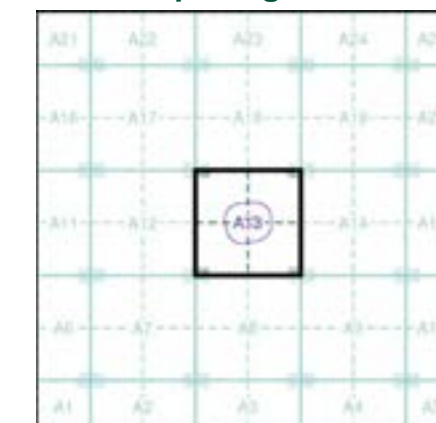
Source map scale - 1:1,250

The SIM cards (Ordnance Survey's 'Survey of Information on Microfilm') are further, minor editions of mapping which were produced and published in between the main editions as an area was updated. They date from 1947 to 1994, and contain detailed information on buildings, roads and land-use. These maps were produced at both 1:2,500 and 1:1,250 scales.

## Map Name(s) and Date(s)

1987	1987
1:1,250	1:1,250
1987	1990
1:1,250	1:1,250
1964	1966
1:1,250	1:1,250

## Historical Map - Segment A13

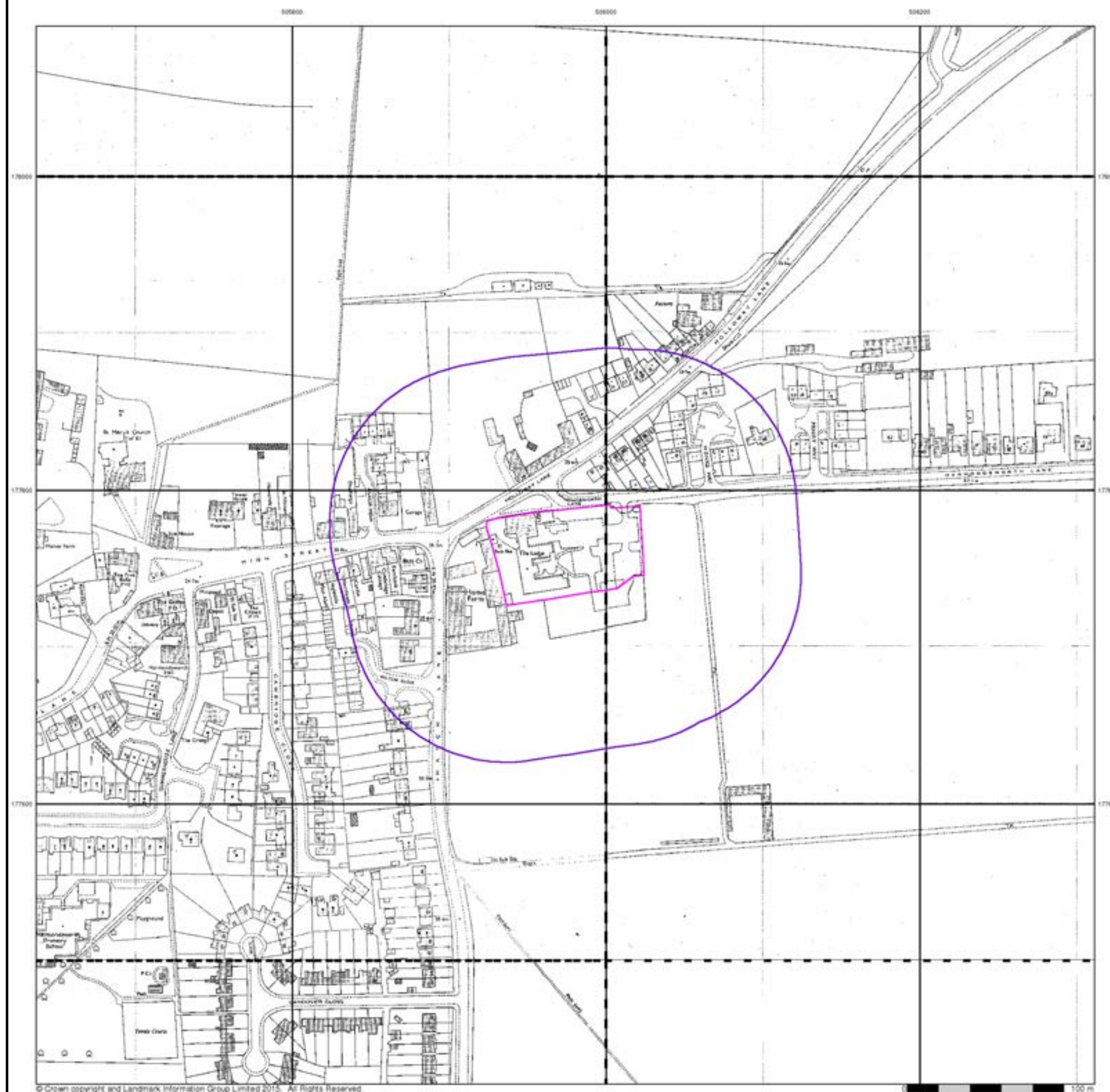


## Order Details

Order Number: 87923459\_1\_1  
Customer Ref: 65030  
National Grid Reference: 505970, 177760  
Slice: A  
Site Area (Ha): 0.51  
Search Buffer (m): 100

## Site Details

Teledyne Contols Flight Data Co, Aviation House, The Lodge,  
Harmondsworth Lane, Harmondsworth, WEST DRAYTON,  
Middlesex, UB7 0LQ





## Ordnance Survey Plan

Published 1966 - 1971

Source map scale - 1:1,250

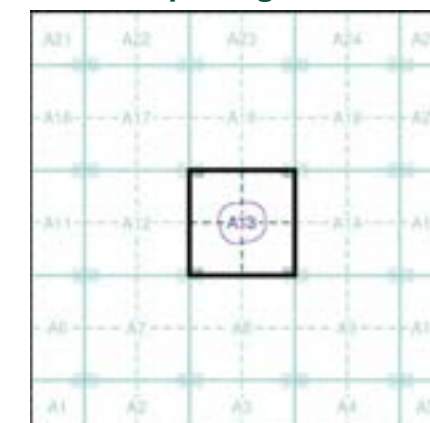
The historical maps shown were reproduced from maps predominantly held at the scale adopted for England, Wales and Scotland in the 1840's. In 1854 the 1:2,500 scale was adopted for mapping urban areas and by 1896 it covered the whole of what were considered to be the cultivated parts of Great Britain. The published date given below is often some years later than the surveyed date. Before 1938, all OS maps were based on the Cassini Projection, with independent surveys of a single county or group of counties, giving rise to significant inaccuracies in outlying areas.

### Map Name(s) and Date(s)

TQ0578SE  
1966  
1:1,250

TQ0577NE  
1971  
1:1,250

### Historical Map - Segment A13



### Order Details

Order Number: 87923459\_1\_1  
Customer Ref: 65030  
National Grid Reference: 505970, 177760  
Slice: A  
Site Area (Ha): 0.51  
Search Buffer (m): 100

### Site Details

Teledyne Contols Flight Data Co, Aviation House, The Lodge,  
Harmondsworth Lane, Harmondsworth, WEST DRAYTON,  
Middlesex, UB7 0LQ





## Ordnance Survey Plan

Published 1967 - 1973

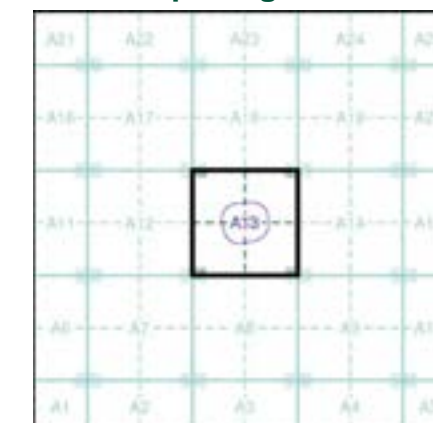
Source map scale - 1:2,500

The historical maps shown were reproduced from maps predominantly held at the scale adopted for England, Wales and Scotland in the 1840's. In 1854 the 1:2,500 scale was adopted for mapping urban areas and by 1896 it covered the whole of what were considered to be the cultivated parts of Great Britain. The published date given below is often some years later than the surveyed date. Before 1938, all OS maps were based on the Cassini Projection, with independent surveys of a single county or group of counties, giving rise to significant inaccuracies in outlying areas.

### Map Name(s) and Date(s)

TQ0578 1973 12,500	TQ0678 1967 12,500
TQ0577 1973 12,500	TQ0677 1967 12,500

### Historical Map - Segment A13



### Order Details

Order Number: 87923459\_1\_1  
Customer Ref: 65030  
National Grid Reference: 505970, 177760  
Slice: A  
Site Area (Ha): 0.51  
Search Buffer (m): 100

### Site Details

Teledyne Contols Flight Data Co, Aviation House, The Lodge,  
Harmondsworth Lane, Harmondsworth, WEST DRAYTON,  
Middlesex, UB7 0LQ



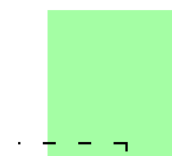
## Additional SIMs

Published 1978

Source map scale - 1:1,250

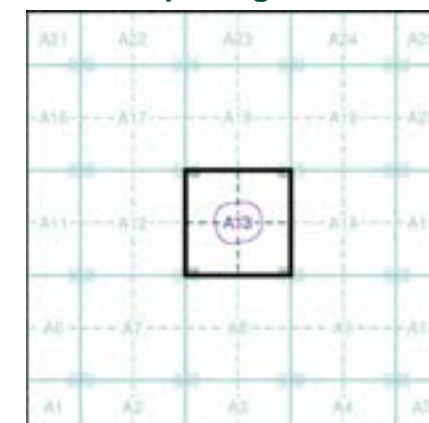
The SIM cards (Ordnance Survey's 'Survey of Information on Microfilm') are further, minor editions of mapping which were produced and published in between the main editions as an area was updated. They date from 1947 to 1994, and contain detailed information on buildings, roads and land-use. These maps were produced at both 1:2,500 and 1:1,250 scales.

## Map Name(s) and Date(s)



TQ0577SE  
1978  
1:1,250

## Historical Map - Segment A13



## Order Details

Order Number: 87923459\_1\_1  
Customer Ref: 65030  
National Grid Reference: 505970, 177760  
Slice: A  
Site Area (Ha): 0.51  
Search Buffer (m): 100

## Site Details

Teledyne Contols Flight Data Co, Aviation House, The Lodge,  
Harmondsworth Lane, Harmondsworth, WEST DRAYTON,  
Middlesex, UB7 0LQ



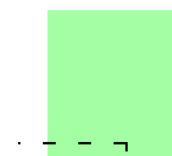
## Additional SIMs

Published 1987

Source map scale - 1:1,250

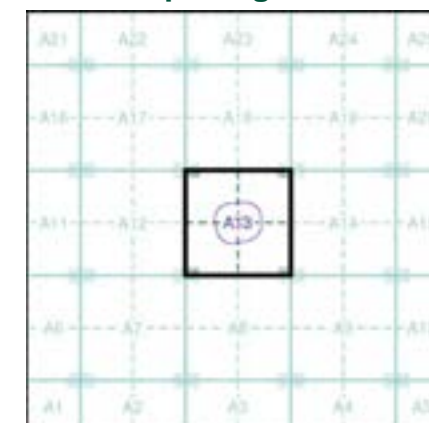
The SIM cards (Ordnance Survey's 'Survey of Information on Microfilm') are further, minor editions of mapping which were produced and published in between the main editions as an area was updated. They date from 1947 to 1994, and contain detailed information on buildings, roads and land-use. These maps were produced at both 1:2,500 and 1:1,250 scales.

## Map Name(s) and Date(s)



TQ0577SE  
1987  
1:1,250

## Historical Map - Segment A13



## Order Details

Order Number: 87923459\_1\_1  
Customer Ref: 65030  
National Grid Reference: 505970, 177760  
Slice: A  
Site Area (Ha): 0.51  
Search Buffer (m): 100

## Site Details

Teledyne Contols Flight Data Co, Aviation House, The Lodge,  
Harmondsworth Lane, Harmondsworth, WEST DRAYTON,  
Middlesex, UB7 0LQ

## Large-Scale National Grid Data

Published 1992

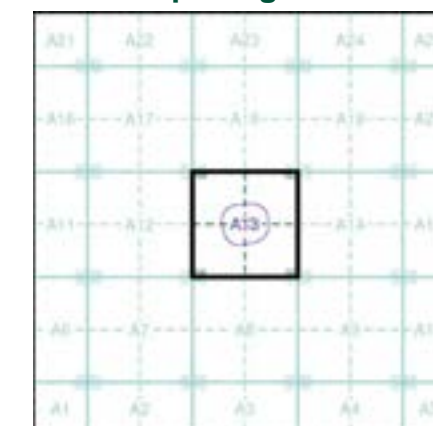
Source map scale - 1:1,250

'Large Scale National Grid Data' superseded SIM cards (Ordnance Survey's 'Survey of Information on Microfilm') in 1992, and continued to be produced until 1999. These maps were the fore-runners of digital mapping and so provide detailed information on houses and roads, but tend to show less topographic features such as vegetation. These maps were produced at both 1:2,500 and 1:1,250 scales.

### Map Name(s) and Date(s)

1Q0578SE	1Q0678SW
1992	1992
1:1,250	1:1,250
1Q0577NE	1Q0677NW
1992	1992
1:1,250	1:1,250
1Q0677SE	1Q0677SW
1992	1992
1:1,250	1:1,250

### Historical Map - Segment A13



### Order Details

Order Number: 87923459\_1\_1  
Customer Ref: 65030  
National Grid Reference: 505970, 177760  
Slice: A  
Site Area (Ha): 0.51  
Search Buffer (m): 100

### Site Details

Teledyne Contols Flight Data Co, Aviation House, The Lodge,  
Harmondsworth Lane, Harmondsworth, WEST DRAYTON,  
Middlesex, UB7 0LQ





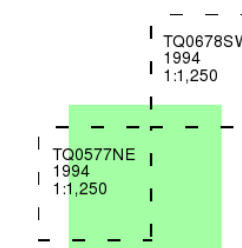
## Large-Scale National Grid Data

Published 1994

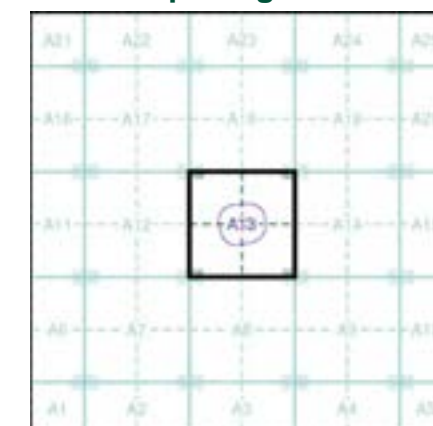
Source map scale - 1:1,250

'Large Scale National Grid Data' superseded SIM cards (Ordnance Survey's 'Survey of Information on Microfilm') in 1992, and continued to be produced until 1999. These maps were the fore-runners of digital mapping and so provide detailed information on houses and roads, but tend to show less topographic features such as vegetation. These maps were produced at both 1:2,500 and 1:1,250 scales.

### Map Name(s) and Date(s)



### Historical Map - Segment A13



### Order Details

Order Number: 87923459\_1\_1  
Customer Ref: 65030  
National Grid Reference: 505970, 177760  
Slice: A  
Site Area (Ha): 0.51  
Search Buffer (m): 100

### Site Details

Teledyne Contols Flight Data Co, Aviation House, The Lodge,  
Harmondsworth Lane, Harmondsworth, WEST DRAYTON,  
Middlesex, UB7 0LQ



# Historical Mapping Legends

## Ordnance Survey County Series 1:10,560

	Gravel Pit		Sand Pit		Other Pits
	Quarry		Shingle		Orchard
	Osiers		Reeds		Marsh
	Mixed Wood		Deciduous		Brushwood
	Fir		Furze		Rough Pasture
	Arrow denotes flow of water		Trigonometrical Station		
	Site of Antiquities		Bench Mark		
	Pump, Guide Post, Signal Post		Well, Spring, Boundary Post		
	•285 Surface Level				
	Sketched Contour		Instrumental Contour		
	Main Roads		Minor Roads		
	Sunken Road		Raised Road		
	Road over Railway		Railway over River		
	Railway over Road		Level Crossing		
	Road over River or Canal		Road over Stream		
	Road over Stream				
	County Boundary (Geographical)				
	County & Civil Parish Boundary				
	Administrative County & Civil Parish Boundary				
	County Borough Boundary (England)				
	County Burgh Boundary (Scotland)				
	Rural District Boundary				
	Civil Parish Boundary				

## Ordnance Survey Plan 1:10,000

	Chalk Pit, Clay Pit or Quarry		Gravel Pit
	Sand Pit		Disused Pit or Quarry
	Refuse or Slag Heap		Lake, Loch or Pond
	Dunes		Boulders
	Coniferous Trees		Non-Coniferous Trees
	Orchard		Scrub
	Bracken		Heath
	Marsh		Reeds
	Building		Glasshouse
	Sloping Masonry		Pylon
			Pole
	Cutting		Embankment
	Road Under		Road Over
	Level Crossing		Foot Bridge
	Standard Gauge Multiple Track		Standard Gauge Single Track
	Siding, Tramway or Mineral Line		Narrow Gauge
	Geographical County		
	Administrative County, County Borough or County of City		
	Municipal Borough, Urban or Rural District, Burgh or District Council		
	Borough, Burgh or County Constituency Shown only when not coincident with other boundaries		
	Civil Parish Shown alternately when coincidence of boundaries occurs		
	BP, BS Boundary Post or Stone		Pol Sta Police Station
	Ch Church		PO Post Office
	CH Club House		PC Public Convenience
	F E Sta Fire Engine Station		PH Public House
	FB Foot Bridge		SB Signal Box
	Fn Fountain		Spr Spring
	GP Guide Post		TCB Telephone Call Box
	MP Mile Post		TCP Telephone Call Post
	MS Mile Stone		W Well

## 1:10,000 Raster Mapping

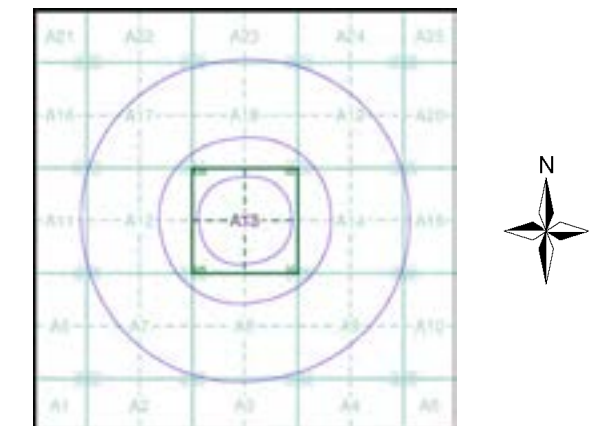
	Gravel Pit		Refuse tip or slag heap
	Rock		Rock (scattered)
	Boulders		Boulders (scattered)
	Shingle		Mud
	Sand		Sand Pit
	Slopes		Top of cliff
	General detail		Underground detail
	Overhead detail		Narrow gauge railway
	Multi-track railway		Single track railway
	County boundary (England only)		Civil, parish or community boundary
	District, Unitary, Metropolitan, London Borough boundary		Constituency boundary
	Area of wooded vegetation		Non-coniferous trees
	Non-coniferous trees (scattered)		Coniferous trees
	Coniferous trees (scattered)		Positioned tree
	Orchard		Coppice or Osiers
	Rough Grassland		Heath
	Scrub		Marsh, Salt Marsh or Reeds
	Water feature		Flow arrows
	MHW(S) Mean high water (springs)		MLW(S) Mean low water (springs)
	Telephone line (where shown)		Electricity transmission line (with poles)
	Bench mark (where shown)		Triangulation station
	Point feature (e.g. Guide Post or Mile Stone)		Pylon, flare stack or lighting tower
	Site of (antiquity)		Glasshouse
	General Building		Important Building



## Historical Mapping & Photography included:

Mapping Type	Scale	Date	Pg
Middlesex	1:10,560	1868	2
Buckinghamshire	1:10,560	1881	3
Middlesex	1:10,560	1897	4
Buckinghamshire	1:10,560	1900	5
Middlesex	1:10,560	1915 - 1920	6
Middlesex	1:10,560	1915 - 1920	7
Middlesex	1:10,560	1915	8
Buckinghamshire	1:10,560	1932	9
Middlesex	1:10,560	1935	10
Middlesex	1:10,560	1938	11
Middlesex	1:10,560	1938	12
Ordnance Survey Plan	1:10,000	1960	13
Ordnance Survey Plan	1:10,000	1965 - 1966	14
Ordnance Survey Plan	1:10,000	1970 - 1975	15
Ordnance Survey Plan	1:10,000	1975	16
Ordnance Survey Plan	1:10,000	1989	17
10K Raster Mapping	1:10,000	1999	18
Street View	1:10,000	2015	19

## Historical Map - Slice A



## Order Details

Order Number: 87923459\_1\_1  
Customer Ref: 65030  
National Grid Reference: 505970, 177760  
Slice: A  
Site Area (Ha): 0.51  
Search Buffer (m): 1000

## Site Details

Teledyne Contols Flight Data Co, Aviation House, The Lodge, Harmondsworth Lane, Harmondsworth, WEST DRAYTON, Middlesex, UB7 0LQ



Tel: 0844 844 9952  
Fax: 0844 844 9951  
Web: www.envirocheck.co.uk



## Middlesex

Published 1868

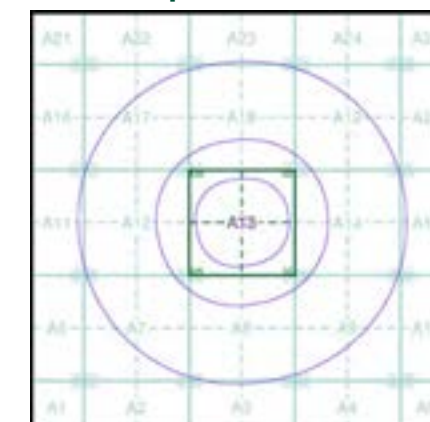
Source map scale - 1:10,560

The historical maps shown were reproduced from maps predominantly held at the scale adopted for England, Wales and Scotland in the 1840's. In 1854 the 1:2,500 scale was adopted for mapping urban areas; these maps were used to update the 1:10,560 maps. The published date given therefore is often some years later than the surveyed date. Before 1938, all OS maps were based on the Cassini Projection, with independent surveys of a single county or group of counties, giving rise to significant inaccuracies in outlying areas. In the late 1940's, a Provisional Edition was produced, which updated the 1:10,560 mapping from a number of sources. The maps appear unfinished - with all military camps and other strategic sites removed. These maps were initially overprinted with the National Grid. In 1970, the first 1:10,000 maps were produced using the Transverse Mercator Projection. The revision process continued until recently, with new editions appearing every 10 years or so for urban areas.

## Map Name(s) and Date(s)

01400	1868	1:10,560
01900	1868	1:10,560

## Historical Map - Slice A

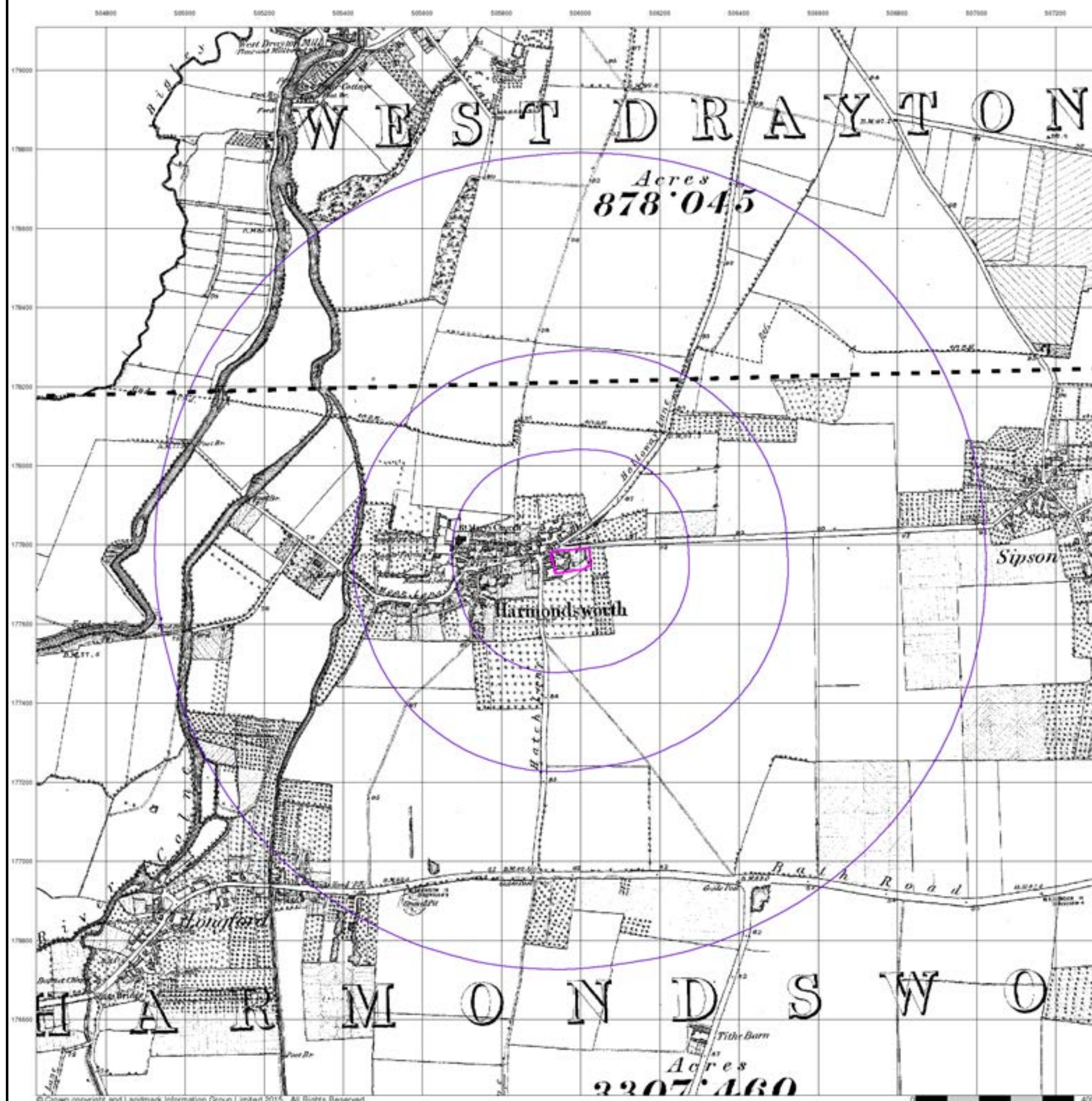


## Order Details

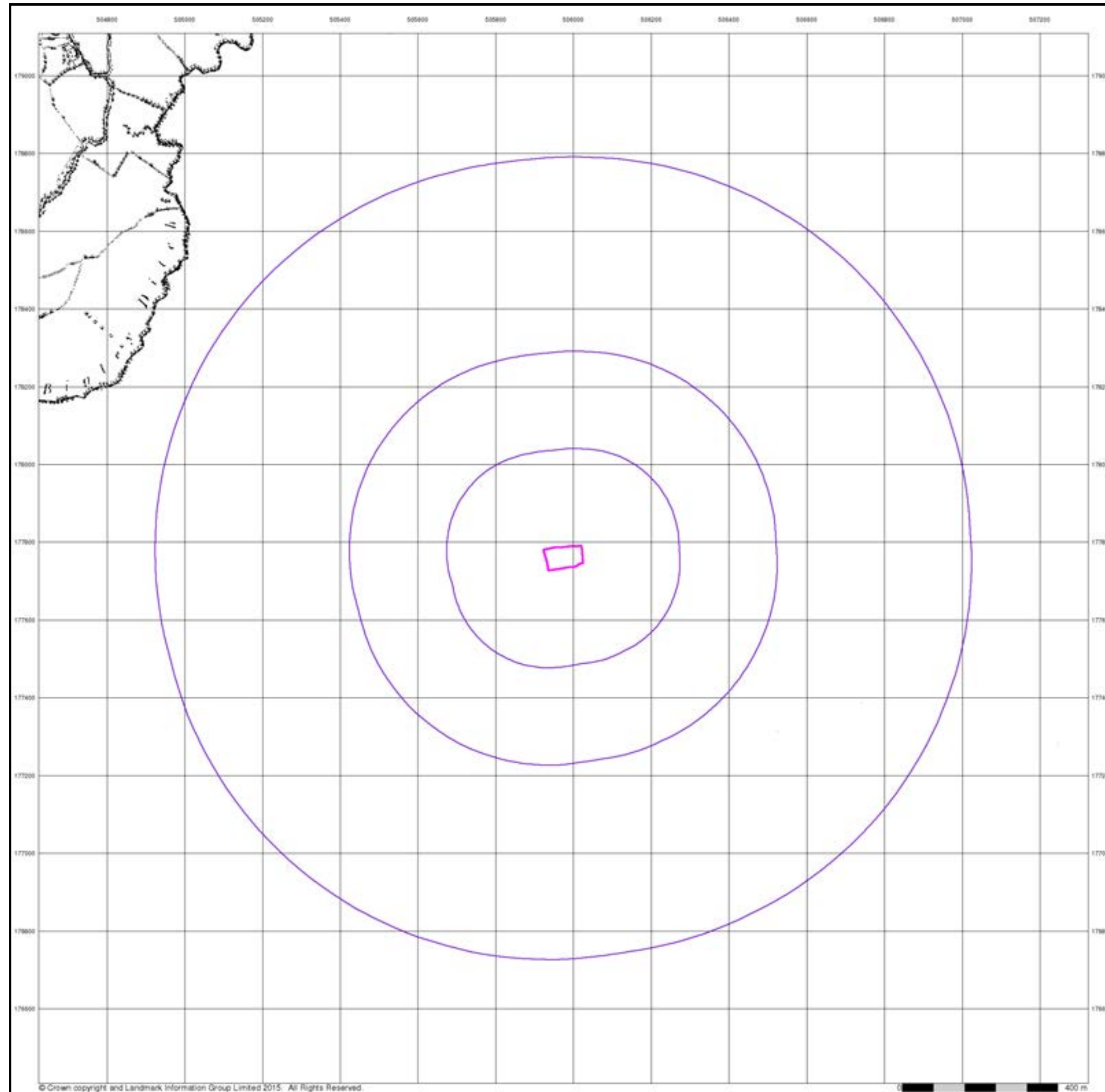
Order Number: 87923459\_1\_1  
Customer Ref: 65030  
National Grid Reference: 505970, 177760  
Slice: A  
Site Area (Ha): 0.51  
Search Buffer (m): 1000

## Site Details

Teledyne Contols Flight Data Co, Aviation House, The Lodge,  
Harmondsworth Lane, Harmondsworth, WEST DRAYTON,  
Middlesex, UB7 0LQ







© Crown copyright and Landmark Information Group Limited 2015. All Rights Reserved.




## Buckinghamshire

Published 1881

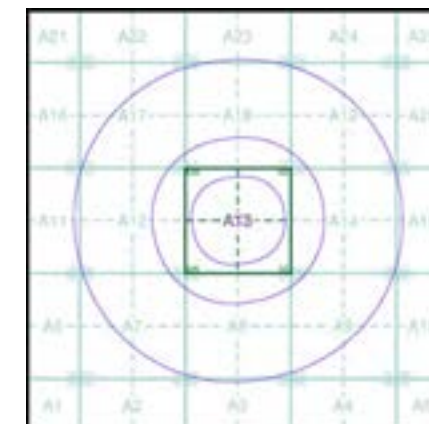
Source map scale - 1:10,560

The historical maps shown were reproduced from maps predominantly held at the scale adopted for England, Wales and Scotland in the 1840's. In 1854 the 1:2,500 scale was adopted for mapping urban areas; these maps were used to update the 1:10,560 maps. The published date given therefore is often some years later than the surveyed date. Before 1938, all OS maps were based on the Cassini Projection, with independent surveys of a single county or group of counties, giving rise to significant inaccuracies in outlying areas. In the late 1940's, a Provisional Edition was produced, which updated the 1:10,560 mapping from a number of sources. The maps appear unfinished - with all military camps and other strategic sites removed. These maps were initially overprinted with the National Grid. In 1970, the first 1:10,000 maps were produced using the Transverse Mercator Projection. The revision process continued until recently, with new editions appearing every 10 years or so for urban areas.

### Map Name(s) and Date(s)



### Historical Map - Slice A



### Order Details

Order Number: 87923459\_1\_1  
Customer Ref: 65030  
National Grid Reference: 505970, 177760  
Slice: A  
Site Area (Ha): 0.51  
Search Buffer (m): 1000

### Site Details

Teledyne Contols Flight Data Co, Aviation House, The Lodge,  
Harmondsworth Lane, Harmondsworth, WEST DRAYTON,  
Middlesex, UB7 0LQ



Tel: 0844 844 9952  
Fax: 0844 844 9951  
Web: [www.envirocheck.co.uk](http://www.envirocheck.co.uk)



## Middlesex

Published 1897

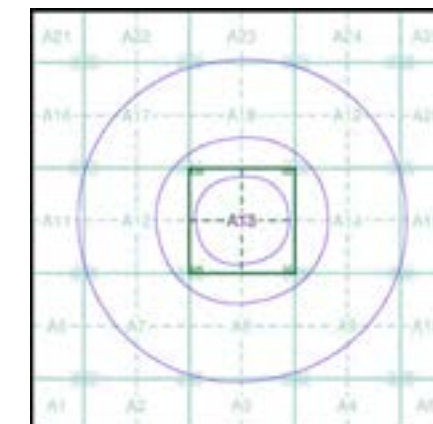
Source map scale - 1:10,560

The historical maps shown were reproduced from maps predominantly held at the scale adopted for England, Wales and Scotland in the 1840's. In 1854 the 1:2,500 scale was adopted for mapping urban areas; these maps were used to update the 1:10,560 maps. The published date given therefore is often some years later than the surveyed date. Before 1938, all OS maps were based on the Cassini Projection, with independent surveys of a single county or group of counties, giving rise to significant inaccuracies in outlying areas. In the late 1940's, a Provisional Edition was produced, which updated the 1:10,560 mapping from a number of sources. The maps appear unfinished - with all military camps and other strategic sites removed. These maps were initially overprinted with the National Grid. In 1970, the first 1:10,000 maps were produced using the Transverse Mercator Projection. The revision process continued until recently, with new editions appearing every 10 years or so for urban areas.

### Map Name(s) and Date(s)

014SE
1897
1:10,560
019NE
1897
1:10,560

### Historical Map - Slice A

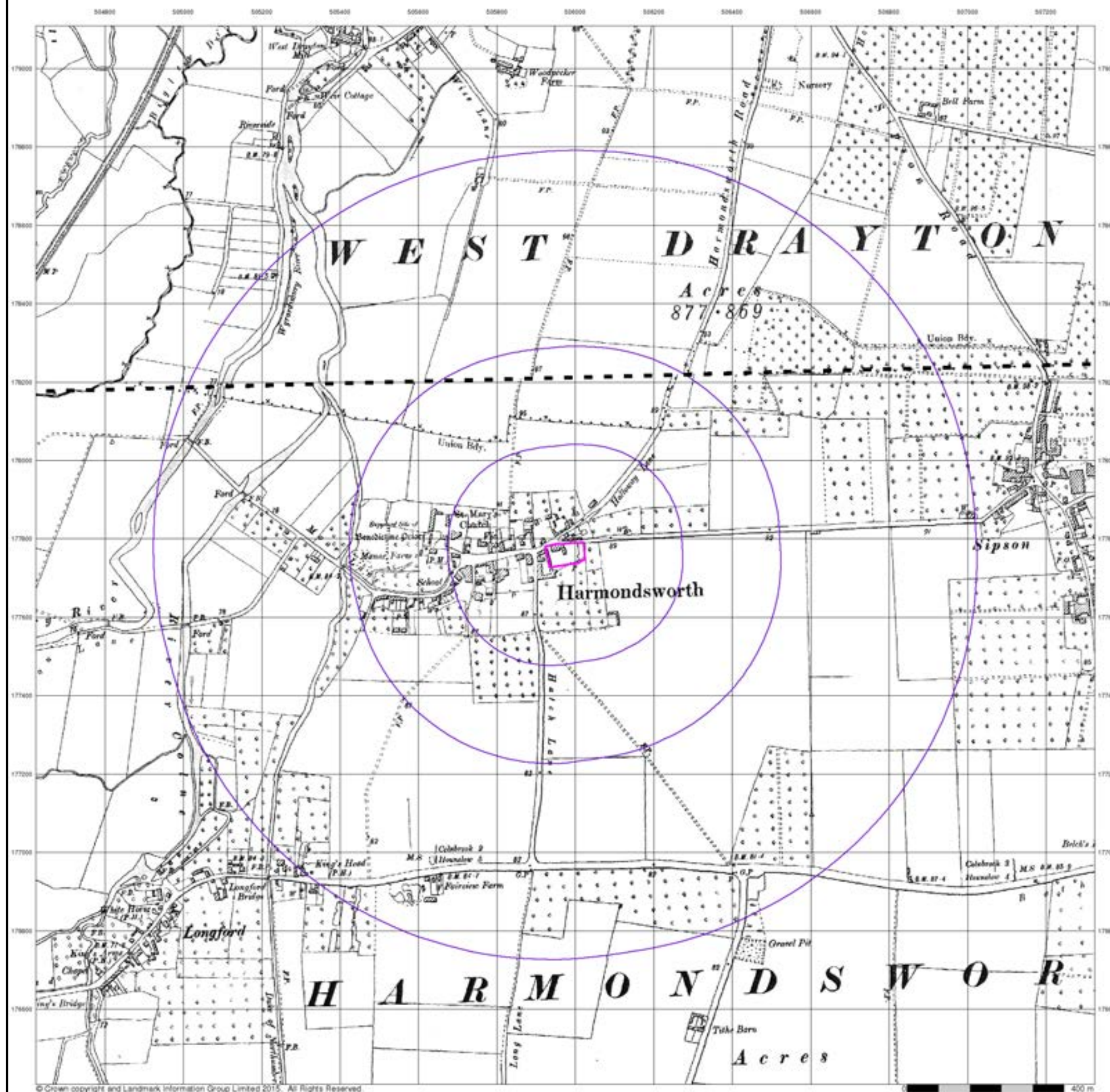


### Order Details

Order Number: 87923459\_1\_1  
Customer Ref: 65030  
National Grid Reference: 505970, 177760  
Slice: A  
Site Area (Ha): 0.51  
Search Buffer (m): 1000

### Site Details

Teledyne Contols Flight Data Co, Aviation House, The Lodge,  
Harmondsworth Lane, Harmondsworth, WEST DRAYTON,  
Middlesex, UB7 0LQ





## Buckinghamshire

Published 1900

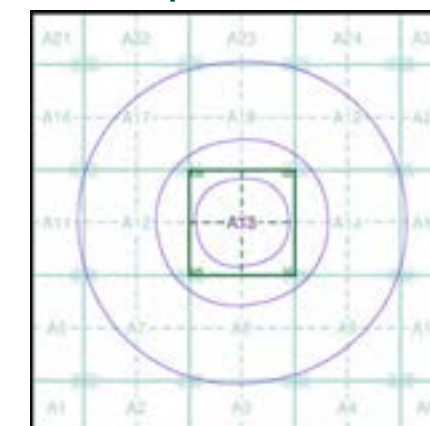
Source map scale - 1:10,560

The historical maps shown were reproduced from maps predominantly held at the scale adopted for England, Wales and Scotland in the 1840's. In 1854 the 1:2,500 scale was adopted for mapping urban areas; these maps were used to update the 1:10,560 maps. The published date given therefore is often some years later than the surveyed date. Before 1938, all OS maps were based on the Cassini Projection, with independent surveys of a single county or group of counties, giving rise to significant inaccuracies in outlying areas. In the late 1940's, a Provisional Edition was produced, which updated the 1:10,560 mapping from a number of sources. The maps appear unfinished - with all military camps and other strategic sites removed. These maps were initially overprinted with the National Grid. In 1970, the first 1:10,000 maps were produced using the Transverse Mercator Projection. The revision process continued until recently, with new editions appearing every 10 years or so for urban areas.

### Map Name(s) and Date(s)

057NW	1900
1:10,560	
057SW	1900
1:10,560	

### Historical Map - Slice A

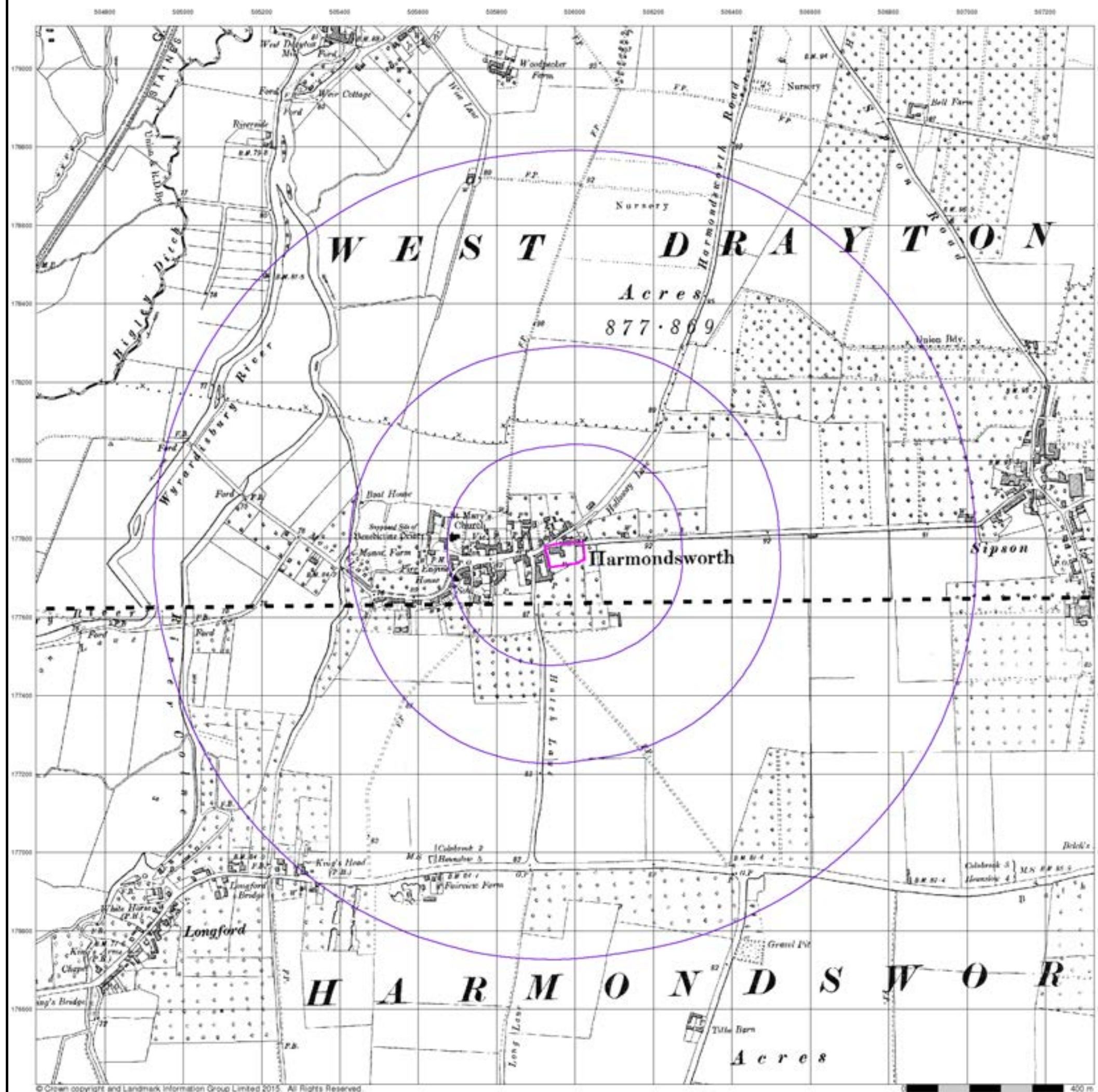


### Order Details

Order Number: 87923459\_1\_1  
Customer Ref: 65030  
National Grid Reference: 505970, 177760  
Slice: A  
Site Area (Ha): 0.51  
Search Buffer (m): 1000

### Site Details

Teledyne Contols Flight Data Co, Aviation House, The Lodge,  
Harmondsworth Lane, Harmondsworth, WEST DRAYTON,  
Middlesex, UB7 0LQ





## Middlesex

Published 1915 - 1920

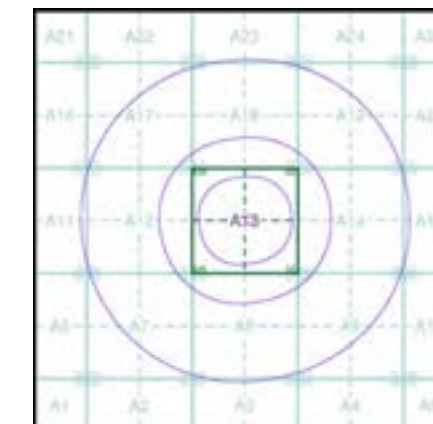
Source map scale - 1:10,560

The historical maps shown were reproduced from maps predominantly held at the scale adopted for England, Wales and Scotland in the 1840's. In 1854 the 1:2,500 scale was adopted for mapping urban areas; these maps were used to update the 1:10,560 maps. The published date given therefore is often some years later than the surveyed date. Before 1938, all OS maps were based on the Cassini Projection, with independent surveys of a single county or group of counties, giving rise to significant inaccuracies in outlying areas. In the late 1940's, a Provisional Edition was produced, which updated the 1:10,560 mapping from a number of sources. The maps appear unfinished - with all military camps and other strategic sites removed. These maps were initially overprinted with the National Grid. In 1970, the first 1:10,000 maps were produced using the Transverse Mercator Projection. The revision process continued until recently, with new editions appearing every 10 years or so for urban areas.

### Map Name(s) and Date(s)

014SE
1920
1:10,560
019NE
1915
1:10,560

### Historical Map - Slice A

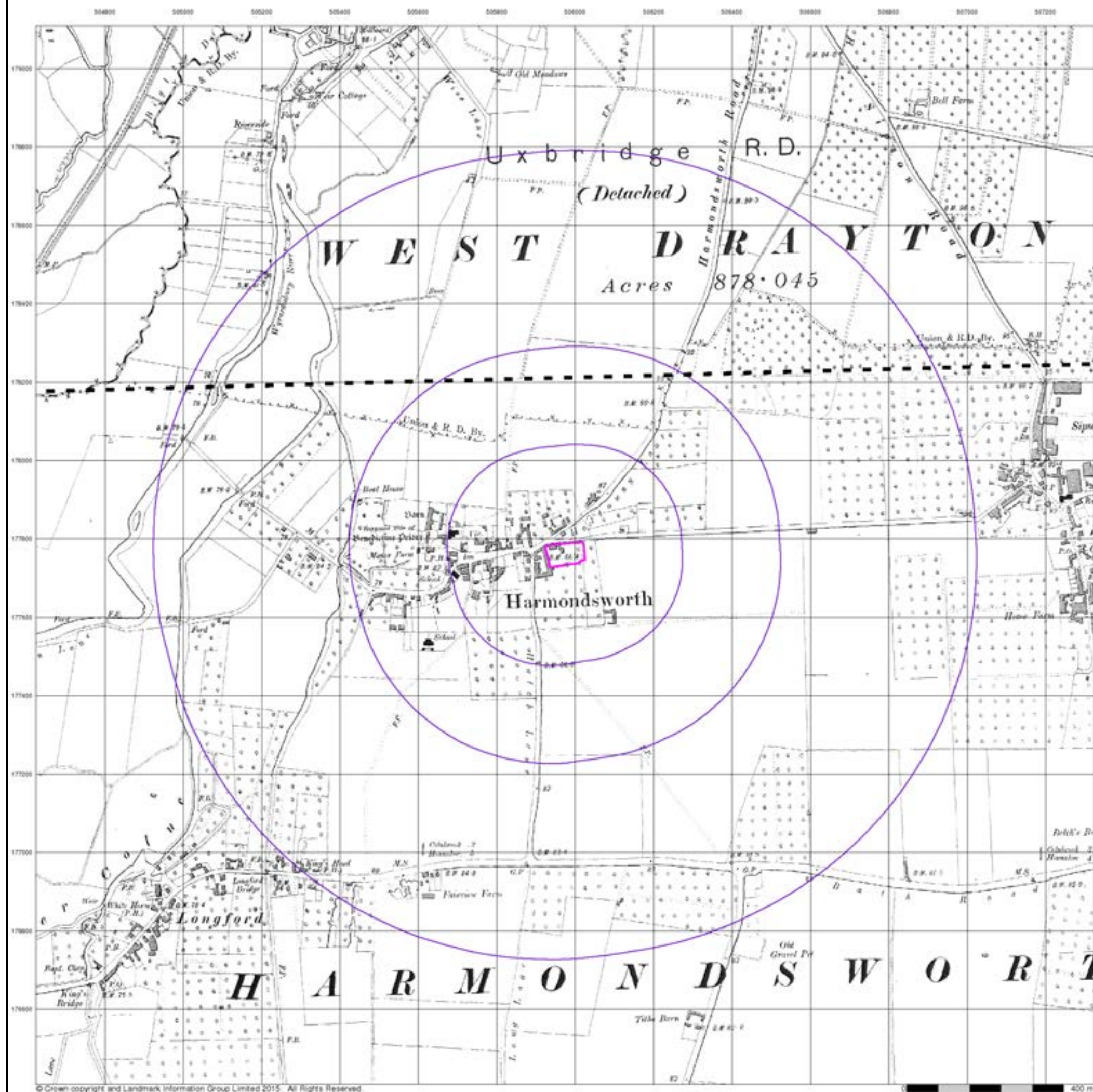


### Order Details

Order Number: 87923459\_1\_1  
Customer Ref: 65030  
National Grid Reference: 505970, 177760  
Slice: A  
Site Area (Ha): 0.51  
Search Buffer (m): 1000

### Site Details

Teledyne Contols Flight Data Co, Aviation House, The Lodge,  
Harmondsworth Lane, Harmondsworth, WEST DRAYTON,  
Middlesex, UB7 0LQ





## Middlesex

Published 1915 - 1920

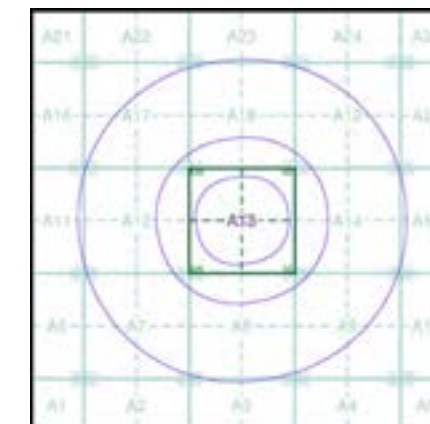
Source map scale - 1:10,560

The historical maps shown were reproduced from maps predominantly held at the scale adopted for England, Wales and Scotland in the 1840's. In 1854 the 1:2,500 scale was adopted for mapping urban areas; these maps were used to update the 1:10,560 maps. The published date given therefore is often some years later than the surveyed date. Before 1938, all OS maps were based on the Cassini Projection, with independent surveys of a single county or group of counties, giving rise to significant inaccuracies in outlying areas. In the late 1940's, a Provisional Edition was produced, which updated the 1:10,560 mapping from a number of sources. The maps appear unfinished - with all military camps and other strategic sites removed. These maps were initially overprinted with the National Grid. In 1970, the first 1:10,000 maps were produced using the Transverse Mercator Projection. The revision process continued until recently, with new editions appearing every 10 years or so for urban areas.

### Map Name(s) and Date(s)

014SE
1920
1:10,560
019NE
1915
1:10,560

### Historical Map - Slice A

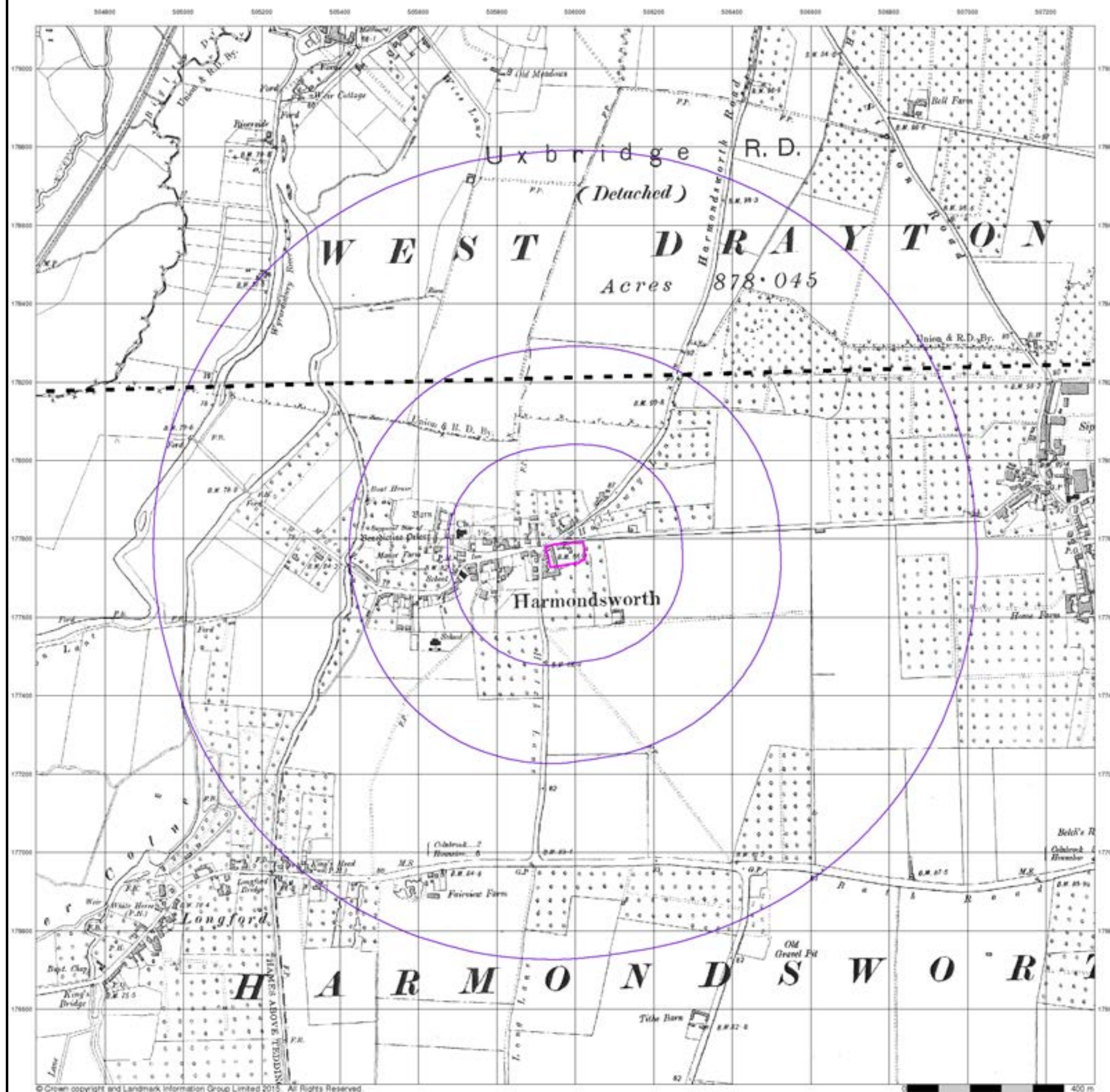


### Order Details

Order Number: 87923459\_1\_1  
Customer Ref: 65030  
National Grid Reference: 505970, 177760  
Slice: A  
Site Area (Ha): 0.51  
Search Buffer (m): 1000

### Site Details

Teledyne Contols Flight Data Co, Aviation House, The Lodge, Harmondsworth Lane, Harmondsworth, WEST DRAYTON, Middlesex, UB7 0LQ





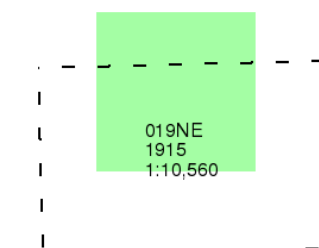
## Middlesex

Published 1915

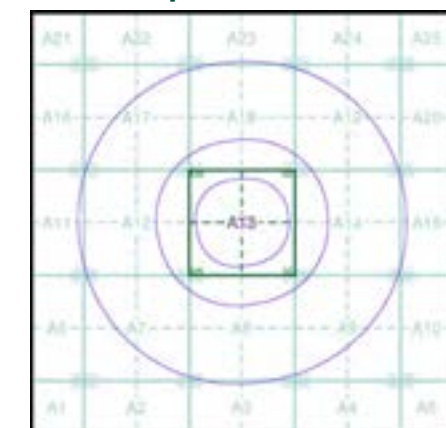
Source map scale - 1:10,560

The historical maps shown were reproduced from maps predominantly held at the scale adopted for England, Wales and Scotland in the 1840's. In 1854 the 1:2,500 scale was adopted for mapping urban areas; these maps were used to update the 1:10,560 maps. The published date given therefore is often some years later than the surveyed date. Before 1938, all OS maps were based on the Cassini Projection, with independent surveys of a single county or group of counties, giving rise to significant inaccuracies in outlying areas. In the late 1940's, a Provisional Edition was produced, which updated the 1:10,560 mapping from a number of sources. The maps appear unfinished - with all military camps and other strategic sites removed. These maps were initially overprinted with the National Grid. In 1970, the first 1:10,000 maps were produced using the Transverse Mercator Projection. The revision process continued until recently, with new editions appearing every 10 years or so for urban areas.

### Map Name(s) and Date(s)



### Historical Map - Slice A

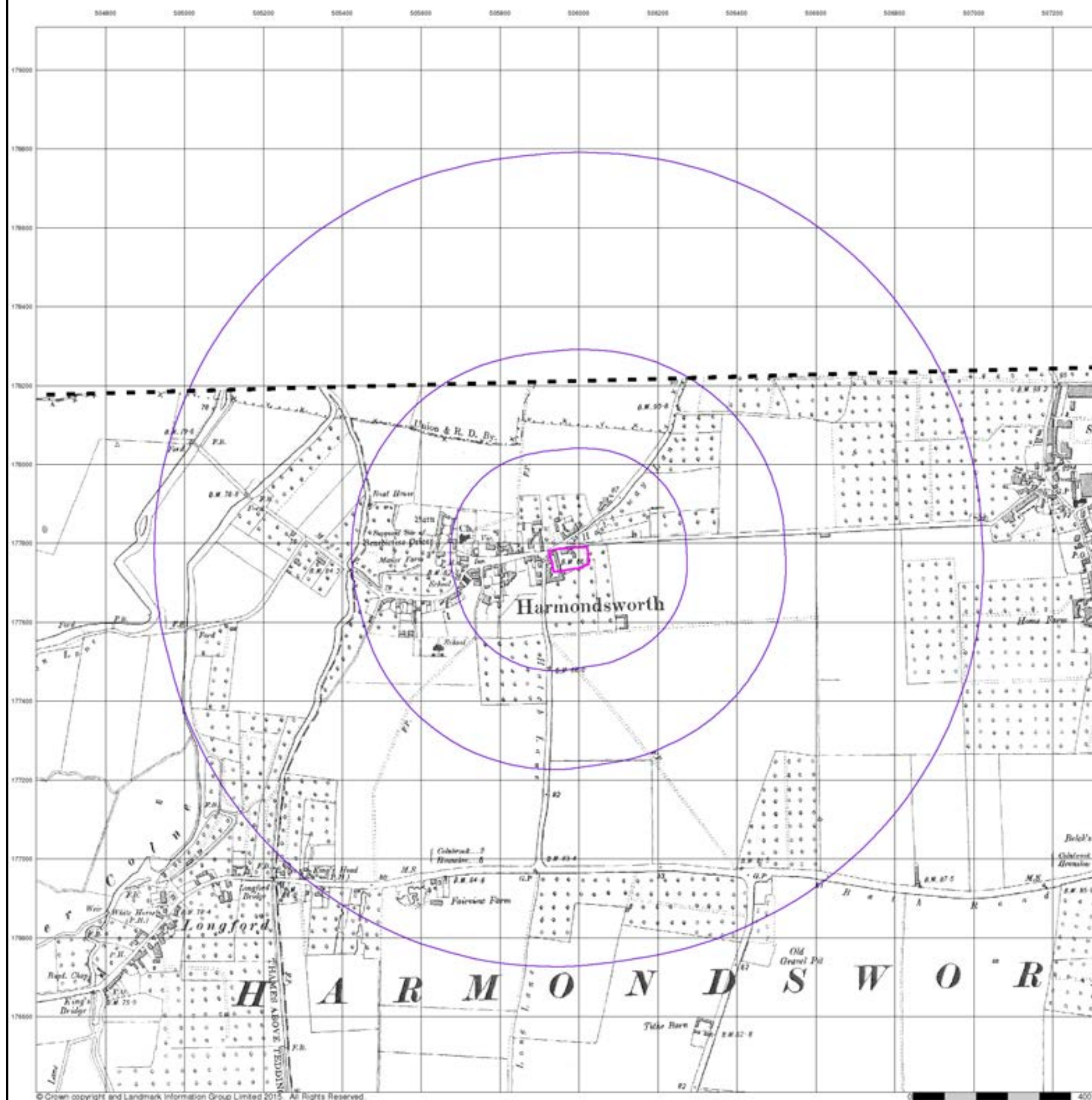


### Order Details

Order Number: 87923459\_1\_1  
Customer Ref: 65030  
National Grid Reference: 505970, 177760  
Slice: A  
Site Area (Ha): 0.51  
Search Buffer (m): 1000

### Site Details

Teledyne Contols Flight Data Co, Aviation House, The Lodge,  
Harmondsworth Lane, Harmondsworth, WEST DRAYTON,  
Middlesex, UB7 0LQ





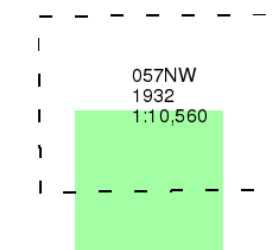
## Buckinghamshire

Published 1932

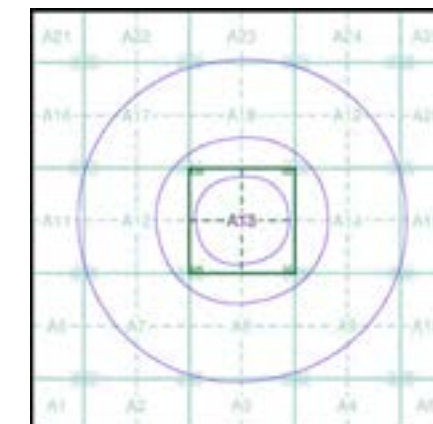
Source map scale - 1:10,560

The historical maps shown were reproduced from maps predominantly held at the scale adopted for England, Wales and Scotland in the 1840's. In 1854 the 1:2,500 scale was adopted for mapping urban areas; these maps were used to update the 1:10,560 maps. The published date given therefore is often some years later than the surveyed date. Before 1938, all OS maps were based on the Cassini Projection, with independent surveys of a single county or group of counties, giving rise to significant inaccuracies in outlying areas. In the late 1940's, a Provisional Edition was produced, which updated the 1:10,560 mapping from a number of sources. The maps appear unfinished - with all military camps and other strategic sites removed. These maps were initially overprinted with the National Grid. In 1970, the first 1:10,000 maps were produced using the Transverse Mercator Projection. The revision process continued until recently, with new editions appearing every 10 years or so for urban areas.

### Map Name(s) and Date(s)



### Historical Map - Slice A

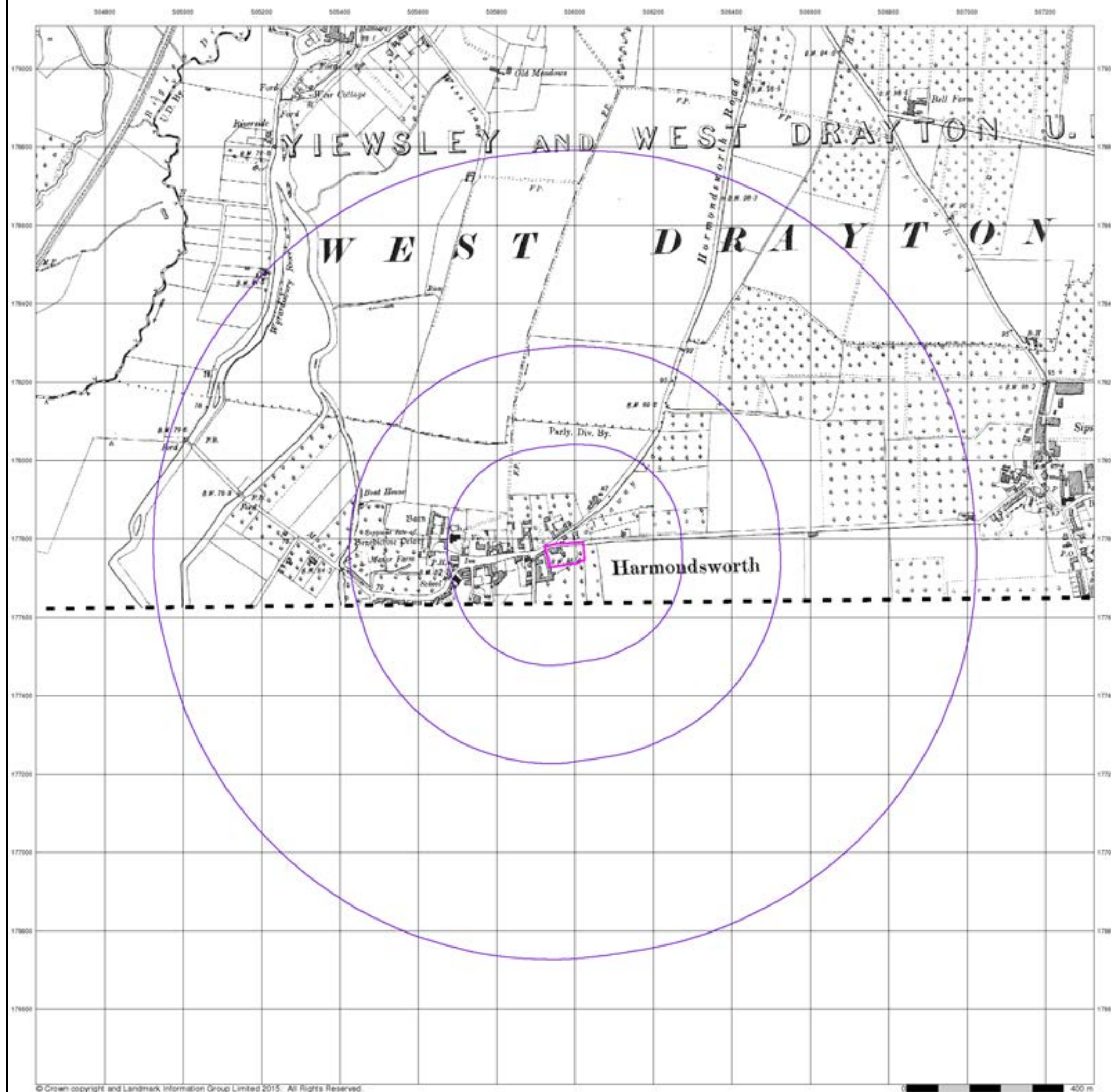


### Order Details

Order Number: 87923459\_1\_1  
Customer Ref: 65030  
National Grid Reference: 505970, 177760  
Slice: A  
Site Area (Ha): 0.51  
Search Buffer (m): 1000

### Site Details

Teledyne Contols Flight Data Co, Aviation House, The Lodge,  
Harmondsworth Lane, Harmondsworth, WEST DRAYTON,  
Middlesex, UB7 0LQ





## Middlesex

Published 1935

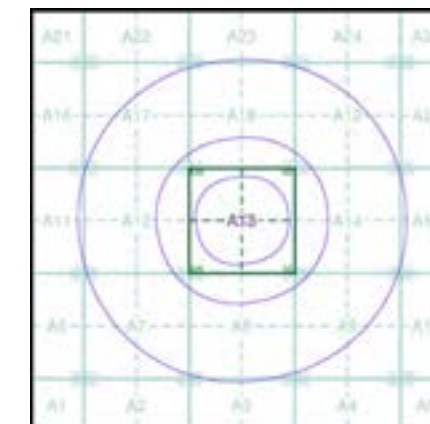
Source map scale - 1:10,560

The historical maps shown were reproduced from maps predominantly held at the scale adopted for England, Wales and Scotland in the 1840's. In 1854 the 1:2,500 scale was adopted for mapping urban areas; these maps were used to update the 1:10,560 maps. The published date given therefore is often some years later than the surveyed date. Before 1938, all OS maps were based on the Cassini Projection, with independent surveys of a single county or group of counties, giving rise to significant inaccuracies in outlying areas. In the late 1940's, a Provisional Edition was produced, which updated the 1:10,560 mapping from a number of sources. The maps appear unfinished - with all military camps and other strategic sites removed. These maps were initially overprinted with the National Grid. In 1970, the first 1:10,000 maps were produced using the Transverse Mercator Projection. The revision process continued until recently, with new editions appearing every 10 years or so for urban areas.

### Map Name(s) and Date(s)

014SE
1935
1:10,560
019NE
1935
1:10,560

### Historical Map - Slice A

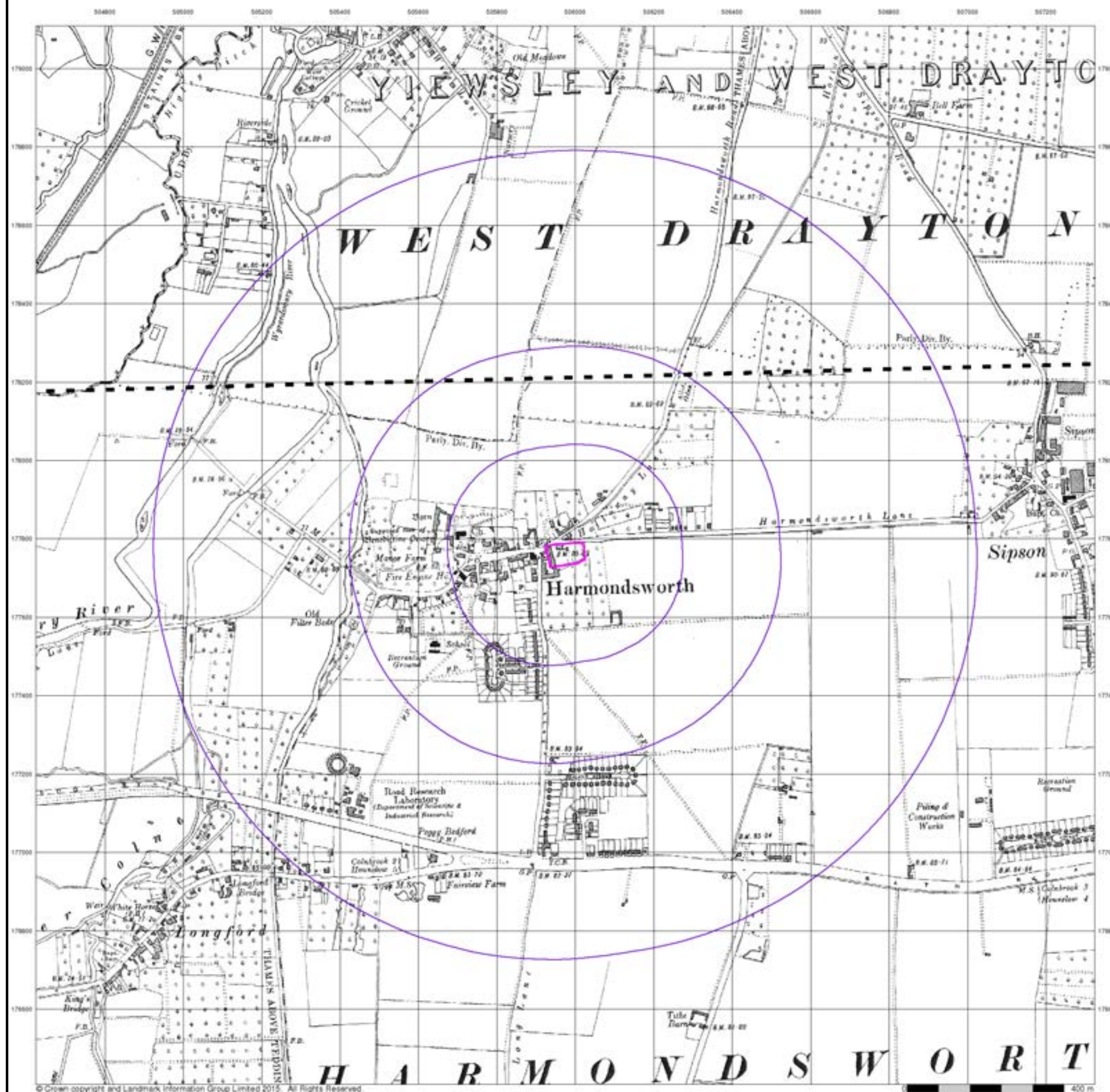


### Order Details

Order Number: 87923459\_1\_1  
Customer Ref: 65030  
National Grid Reference: 505970, 177760  
Slice: A  
Site Area (Ha): 0.51  
Search Buffer (m): 1000

### Site Details

Teledyne Contols Flight Data Co, Aviation House, The Lodge,  
Harmondsworth Lane, Harmondsworth, WEST DRAYTON,  
Middlesex, UB7 0LQ





## Middlesex

Published 1938

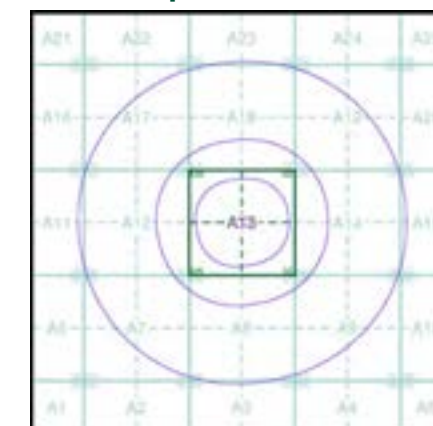
Source map scale - 1:10,560

The historical maps shown were reproduced from maps predominantly held at the scale adopted for England, Wales and Scotland in the 1840's. In 1854 the 1:2,500 scale was adopted for mapping urban areas; these maps were used to update the 1:10,560 maps. The published date given therefore is often some years later than the surveyed date. Before 1938, all OS maps were based on the Cassini Projection, with independent surveys of a single county or group of counties, giving rise to significant inaccuracies in outlying areas. In the late 1940's, a Provisional Edition was produced, which updated the 1:10,560 mapping from a number of sources. The maps appear unfinished - with all military camps and other strategic sites removed. These maps were initially overprinted with the National Grid. In 1970, the first 1:10,000 maps were produced using the Transverse Mercator Projection. The revision process continued until recently, with new editions appearing every 10 years or so for urban areas.

## Map Name(s) and Date(s)

014SE
1938
1:10,560
019NE
1938
1:10,560

## Historical Map - Slice A

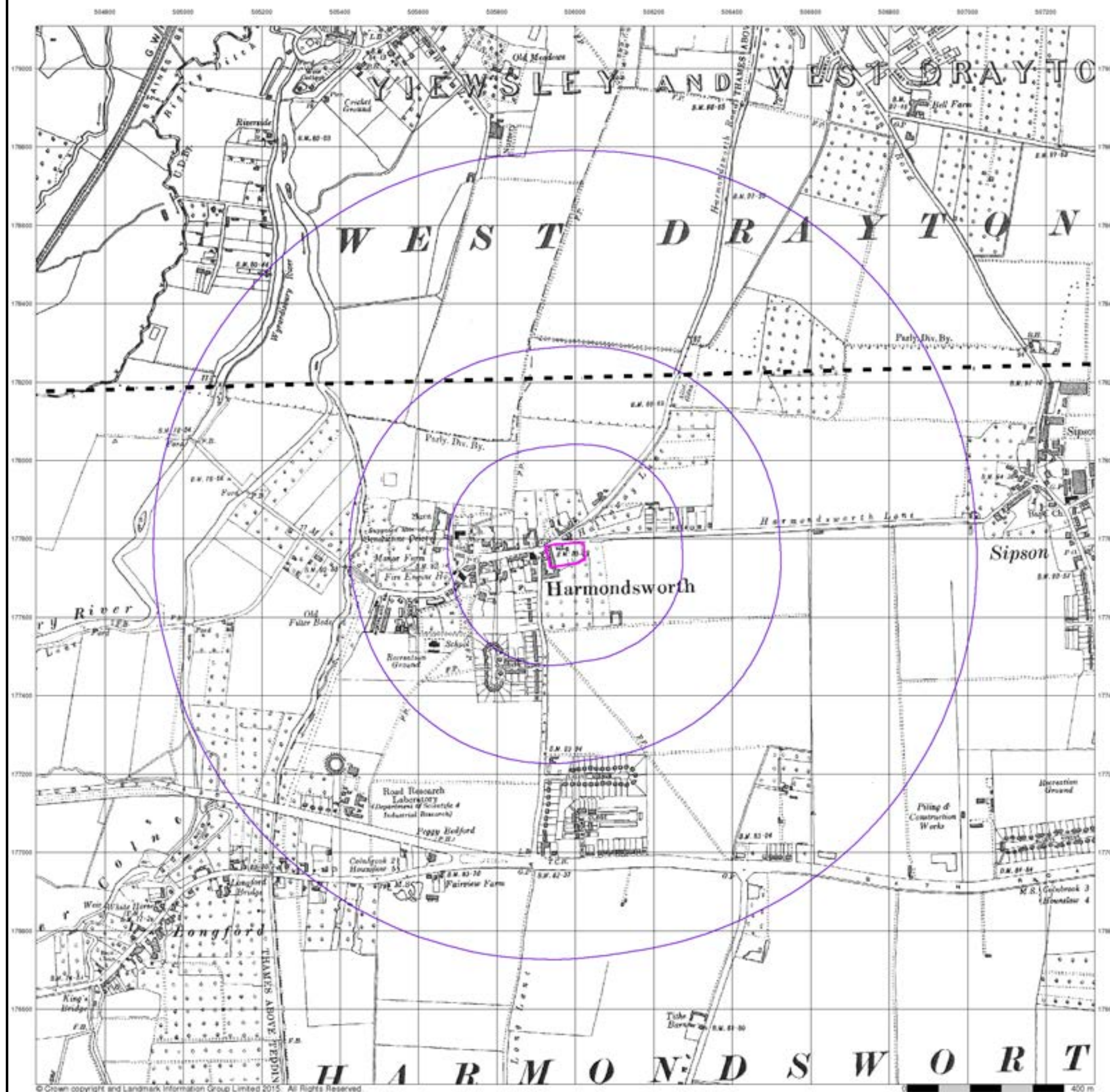


## Order Details

Order Number: 87923459\_1\_1  
Customer Ref: 65030  
National Grid Reference: 505970, 177760  
Slice: A  
Site Area (Ha): 0.51  
Search Buffer (m): 1000

## Site Details

Teledyne Contols Flight Data Co, Aviation House, The Lodge,  
Harmondsworth Lane, Harmondsworth, WEST DRAYTON,  
Middlesex, UB7 0LQ





## Middlesex

Published 1938

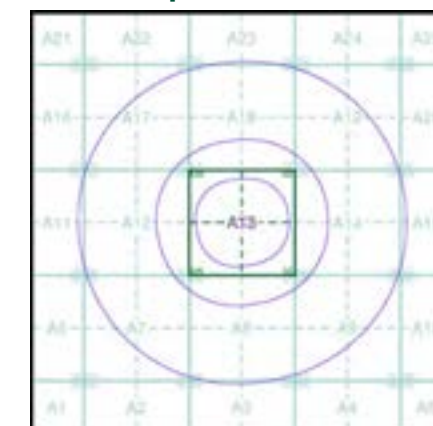
Source map scale - 1:10,560

The historical maps shown were reproduced from maps predominantly held at the scale adopted for England, Wales and Scotland in the 1840's. In 1854 the 1:2,500 scale was adopted for mapping urban areas; these maps were used to update the 1:10,560 maps. The published date given therefore is often some years later than the surveyed date. Before 1938, all OS maps were based on the Cassini Projection, with independent surveys of a single county or group of counties, giving rise to significant inaccuracies in outlying areas. In the late 1940's, a Provisional Edition was produced, which updated the 1:10,560 mapping from a number of sources. The maps appear unfinished - with all military camps and other strategic sites removed. These maps were initially overprinted with the National Grid. In 1970, the first 1:10,000 maps were produced using the Transverse Mercator Projection. The revision process continued until recently, with new editions appearing every 10 years or so for urban areas.

### Map Name(s) and Date(s)

014SE
1938
1:10,560
019NE
1938
1:10,560

### Historical Map - Slice A

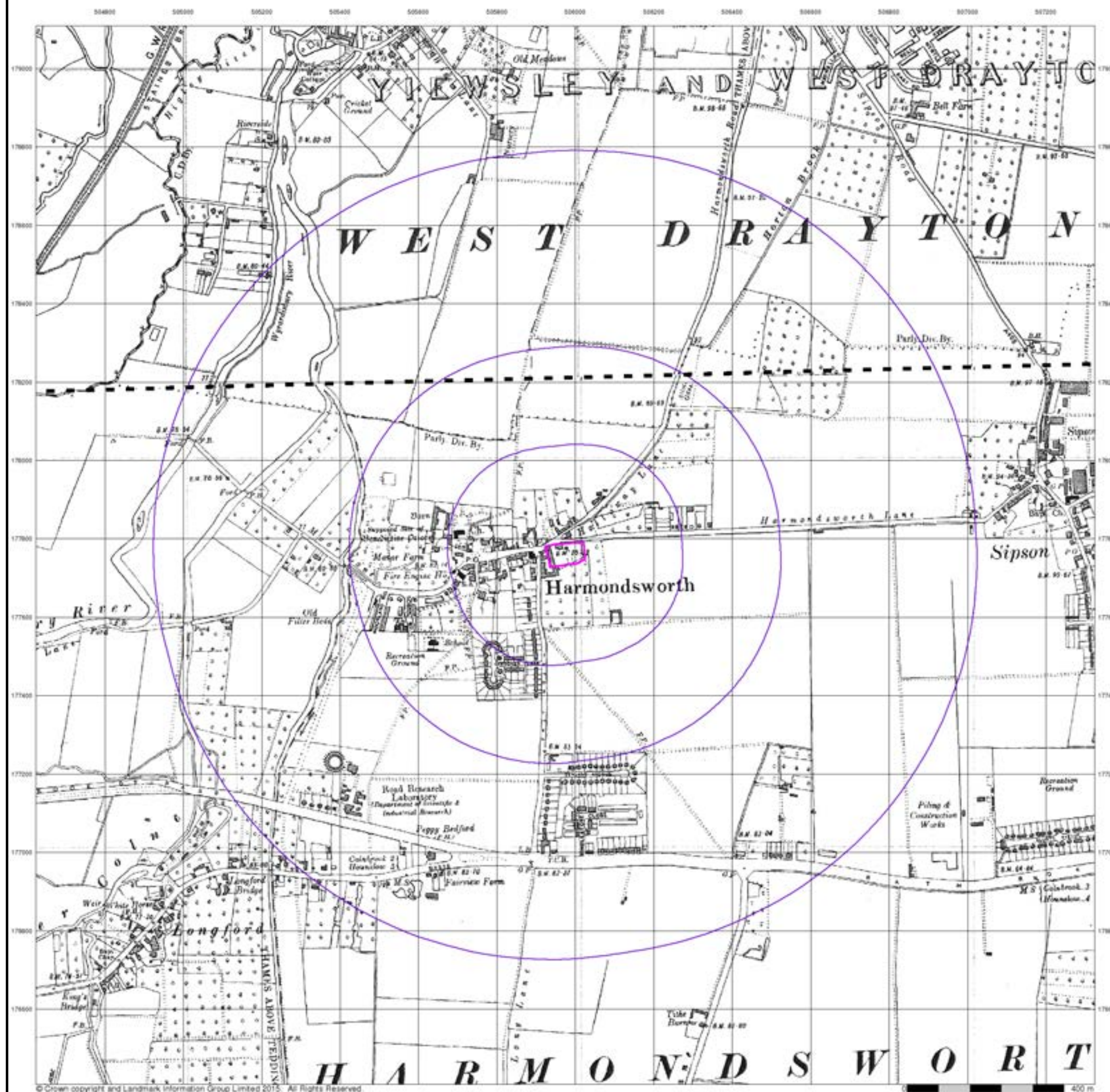


### Order Details

Order Number: 87923459\_1\_1  
Customer Ref: 65030  
National Grid Reference: 505970, 177760  
Slice: A  
Site Area (Ha): 0.51  
Search Buffer (m): 1000

### Site Details

Teledyne Contols Flight Data Co, Aviation House, The Lodge,  
Harmondsworth Lane, Harmondsworth, WEST DRAYTON,  
Middlesex, UB7 0LQ





## Ordnance Survey Plan

Published 1960

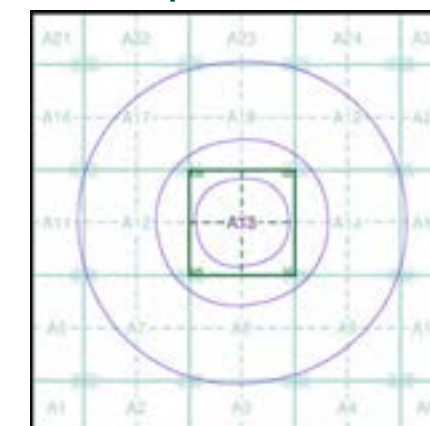
Source map scale - 1:10,000

The historical maps shown were reproduced from maps predominantly held at the scale adopted for England, Wales and Scotland in the 1840's. In 1854 the 1:2,500 scale was adopted for mapping urban areas; these maps were used to update the 1:10,560 maps. The published date given therefore is often some years later than the surveyed date. Before 1938, all OS maps were based on the Cassini Projection, with independent surveys of a single county or group of counties, giving rise to significant inaccuracies in outlying areas. In the late 1940's, a Provisional Edition was produced, which updated the 1:10,560 mapping from a number of sources. The maps appear unfinished - with all military camps and other strategic sites removed. These maps were initially overprinted with the National Grid. In 1970, the first 1:10,000 maps were produced using the Transverse Mercator Projection. The revision process continued until recently, with new editions appearing every 10 years or so for urban areas.

### Map Name(s) and Date(s)

TQ07NW 1960 1:10,560	TQ07NE 1960 1:10,560
----------------------------	----------------------------

### Historical Map - Slice A

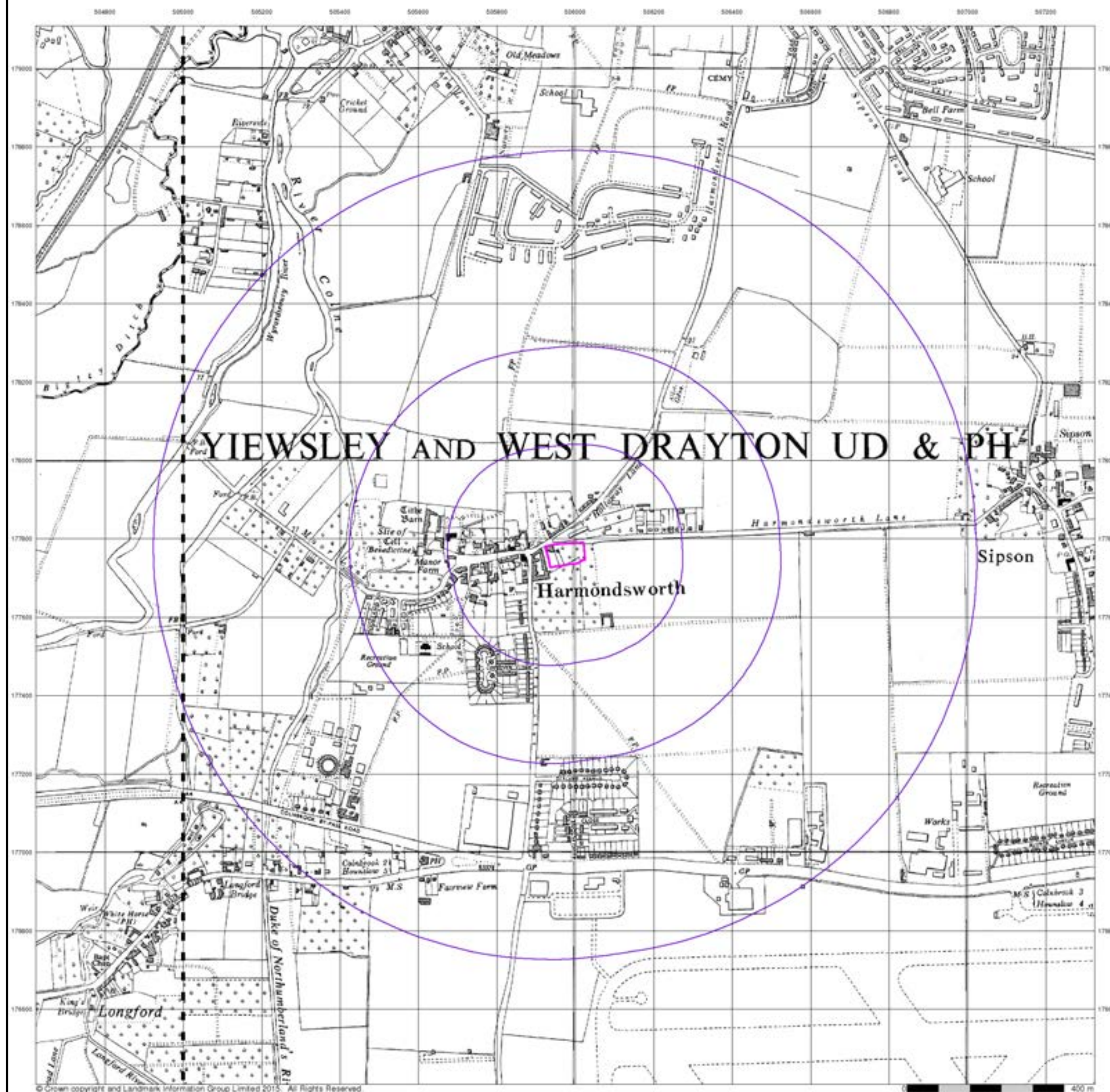


### Order Details

Order Number: 87923459\_1\_1  
Customer Ref: 65030  
National Grid Reference: 505970, 177760  
Slice: A  
Site Area (Ha): 0.51  
Search Buffer (m): 1000

### Site Details

Teledyne Contols Flight Data Co, Aviation House, The Lodge,  
Harmondsworth Lane, Harmondsworth, WEST DRAYTON,  
Middlesex, UB7 0LQ





## Ordnance Survey Plan

Published 1965 - 1966

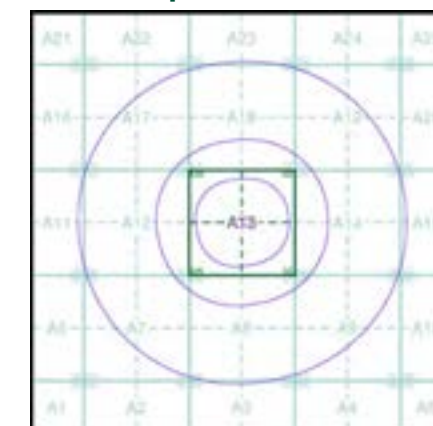
Source map scale - 1:10,000

The historical maps shown were reproduced from maps predominantly held at the scale adopted for England, Wales and Scotland in the 1840's. In 1854 the 1:2,500 scale was adopted for mapping urban areas; these maps were used to update the 1:10,560 maps. The published date given therefore is often some years later than the surveyed date. Before 1938, all OS maps were based on the Cassini Projection, with independent surveys of a single county or group of counties, giving rise to significant inaccuracies in outlying areas. In the late 1940's, a Provisional Edition was produced, which updated the 1:10,560 mapping from a number of sources. The maps appear unfinished - with all military camps and other strategic sites removed. These maps were initially overprinted with the National Grid. In 1970, the first 1:10,000 maps were produced using the Transverse Mercator Projection. The revision process continued until recently, with new editions appearing every 10 years or so for urban areas.

### Map Name(s) and Date(s)

TQ07NW 1966 1:10,560	TQ07NE 1965 1:10,560
----------------------------	----------------------------

### Historical Map - Slice A

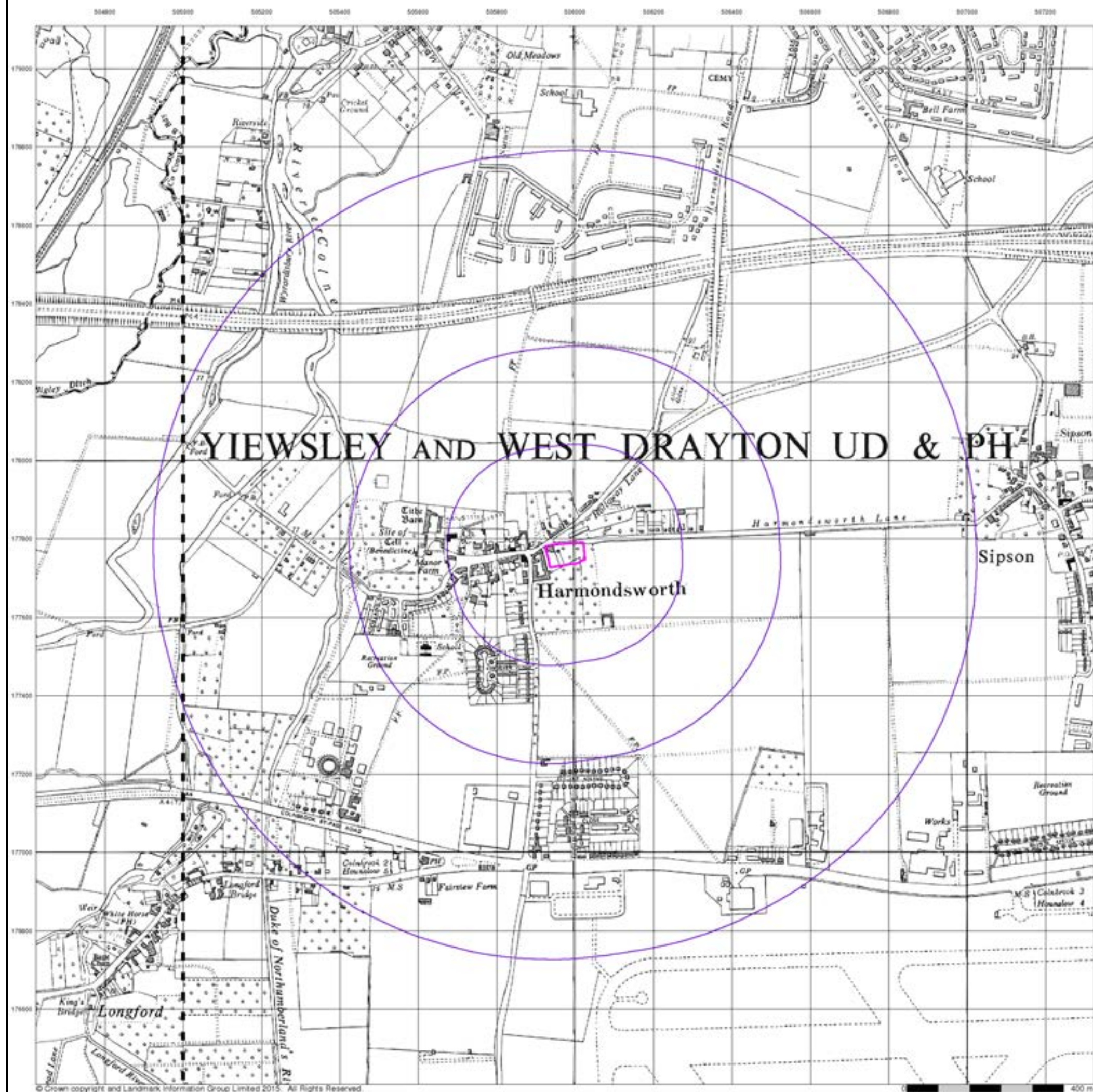


### Order Details

Order Number: 87923459\_1\_1  
Customer Ref: 65030  
National Grid Reference: 505970, 177760  
Slice: A  
Site Area (Ha): 0.51  
Search Buffer (m): 1000

### Site Details

Teledyne Contols Flight Data Co, Aviation House, The Lodge,  
Harmondsworth Lane, Harmondsworth, WEST DRAYTON,  
Middlesex, UB7 0LQ





## Ordnance Survey Plan

Published 1970 - 1975

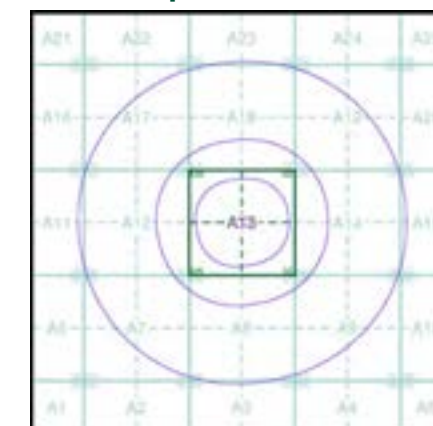
Source map scale - 1:10,000

The historical maps shown were reproduced from maps predominantly held at the scale adopted for England, Wales and Scotland in the 1840's. In 1854 the 1:2,500 scale was adopted for mapping urban areas; these maps were used to update the 1:10,560 maps. The published date given therefore is often some years later than the surveyed date. Before 1938, all OS maps were based on the Cassini Projection, with independent surveys of a single county or group of counties, giving rise to significant inaccuracies in outlying areas. In the late 1940's, a Provisional Edition was produced, which updated the 1:10,560 mapping from a number of sources. The maps appear unfinished - with all military camps and other strategic sites removed. These maps were initially overprinted with the National Grid. In 1970, the first 1:10,000 maps were produced using the Transverse Mercator Projection. The revision process continued until recently, with new editions appearing every 10 years or so for urban areas.

## Map Name(s) and Date(s)

TQ07NW 1975 1:10,000	TQ07NE 1970 1:10,560
----------------------------	----------------------------

## Historical Map - Slice A

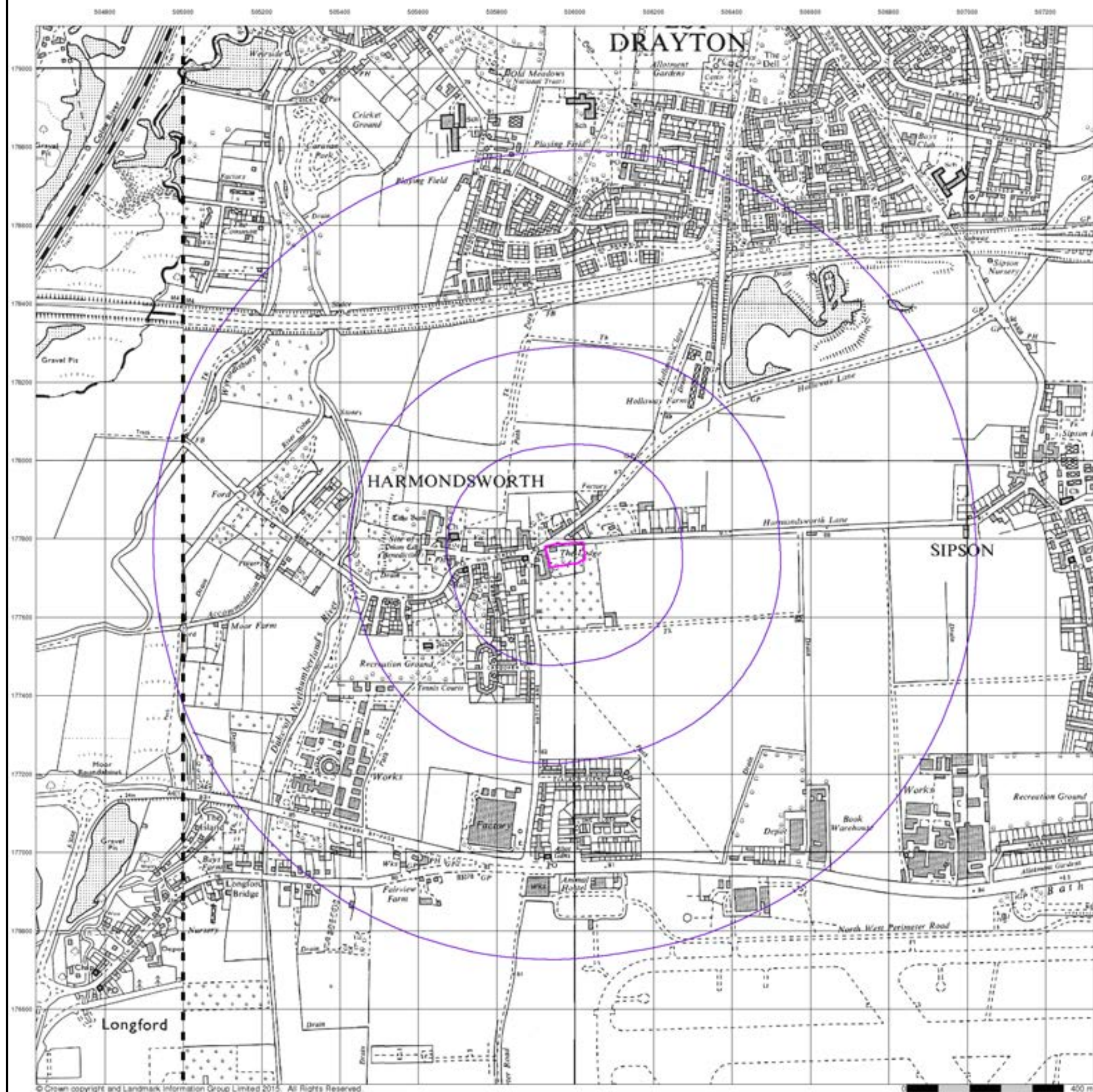


## Order Details

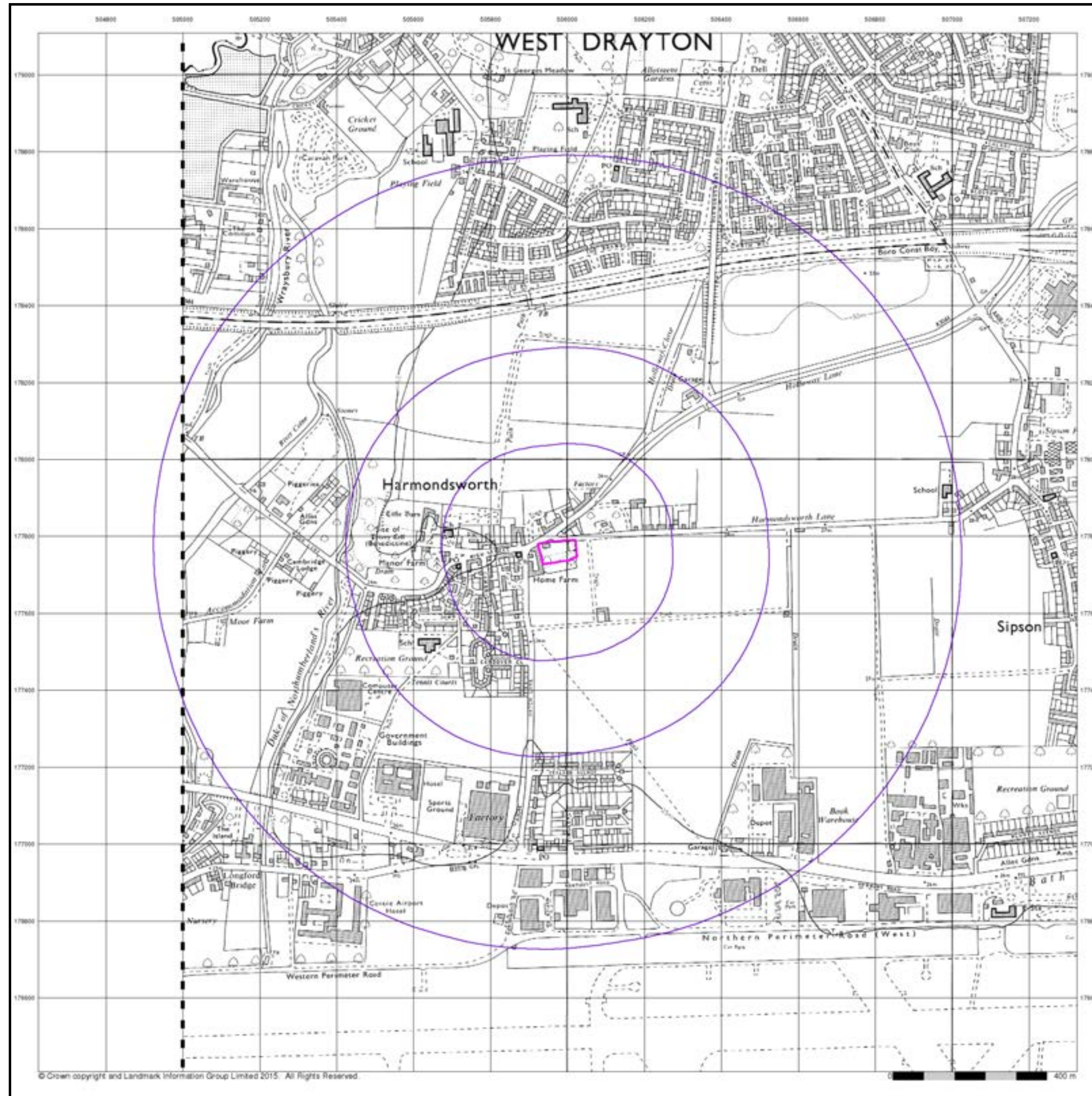
Order Number: 87923459\_1\_1  
Customer Ref: 65030  
National Grid Reference: 505970, 177760  
Slice: A  
Site Area (Ha): 0.51  
Search Buffer (m): 1000

## Site Details

Teledyne Contols Flight Data Co, Aviation House, The Lodge,  
Harmondsworth Lane, Harmondsworth, WEST DRAYTON,  
Middlesex, UB7 0LQ







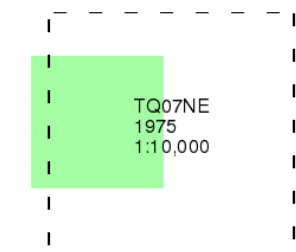
## Ordnance Survey Plan

Published 1975

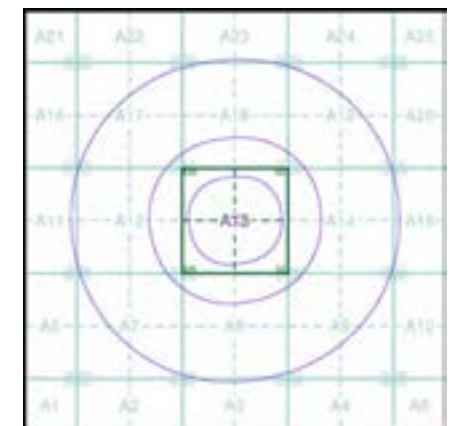
Source map scale - 1:10,000

The historical maps shown were reproduced from maps predominantly held at the scale adopted for England, Wales and Scotland in the 1840's. In 1854 the 1:2,500 scale was adopted for mapping urban areas; these maps were used to update the 1:10,560 maps. The published date given therefore is often some years later than the surveyed date. Before 1938, all OS maps were based on the Cassini Projection, with independent surveys of a single county or group of counties, giving rise to significant inaccuracies in outlying areas. In the late 1940's, a Provisional Edition was produced, which updated the 1:10,560 mapping from a number of sources. The maps appear unfinished - with all military camps and other strategic sites removed. These maps were initially overprinted with the National Grid. In 1970, the first 1:10,000 maps were produced using the Transverse Mercator Projection. The revision process continued until recently, with new editions appearing every 10 years or so for urban areas.

### Map Name(s) and Date(s)



### Historical Map - Slice A



### Order Details

Order Number: 87923459\_1\_1  
Customer Ref: 65030  
National Grid Reference: 505970, 177760  
Slice: A  
Site Area (Ha): 0.51  
Search Buffer (m): 1000

### Site Details

Teledyne Contols Flight Data Co, Aviation House, The Lodge, Harmondsworth Lane, Harmondsworth, WEST DRAYTON, Middlesex, UB7 0LQ



Tel: 0844 844 9952  
Fax: 0844 844 9951  
Web: www.envirocheck.co.uk



## Ordnance Survey Plan

Published 1989

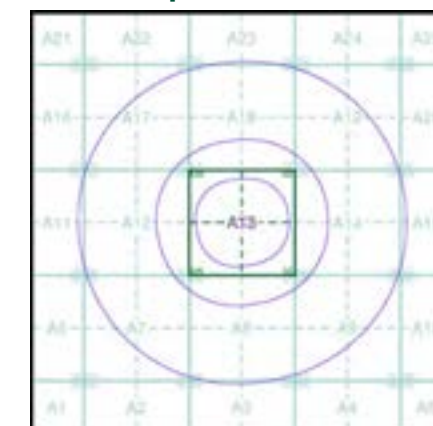
Source map scale - 1:10,000

The historical maps shown were reproduced from maps predominantly held at the scale adopted for England, Wales and Scotland in the 1840's. In 1854 the 1:2,500 scale was adopted for mapping urban areas; these maps were used to update the 1:10,560 maps. The published date given therefore is often some years later than the surveyed date. Before 1938, all OS maps were based on the Cassini Projection, with independent surveys of a single county or group of counties, giving rise to significant inaccuracies in outlying areas. In the late 1940's, a Provisional Edition was produced, which updated the 1:10,560 mapping from a number of sources. The maps appear unfinished - with all military camps and other strategic sites removed. These maps were initially overprinted with the National Grid. In 1970, the first 1:10,000 maps were produced using the Transverse Mercator Projection. The revision process continued until recently, with new editions appearing every 10 years or so for urban areas.

### Map Name(s) and Date(s)

TQ07NW 1989 1:10,000	TQ07NE 1989 1:10,000
----------------------------	----------------------------

### Historical Map - Slice A

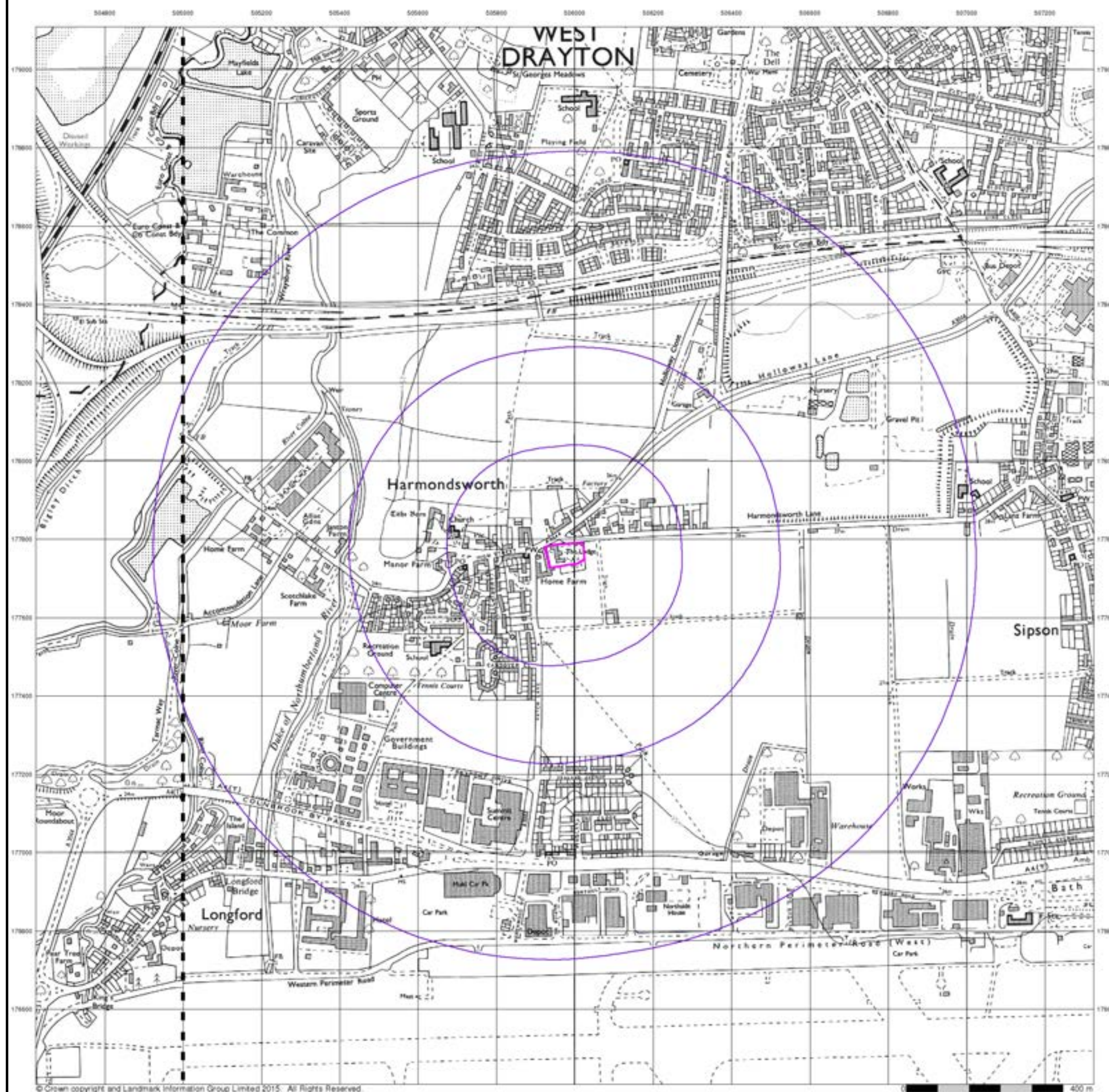


### Order Details

Order Number: 87923459\_1\_1  
Customer Ref: 65030  
National Grid Reference: 505970, 177760  
Slice: A  
Site Area (Ha): 0.51  
Search Buffer (m): 1000

### Site Details

Teledyne Contols Flight Data Co, Aviation House, The Lodge, Harmondsworth Lane, Harmondsworth, WEST DRAYTON, Middlesex, UB7 0LQ





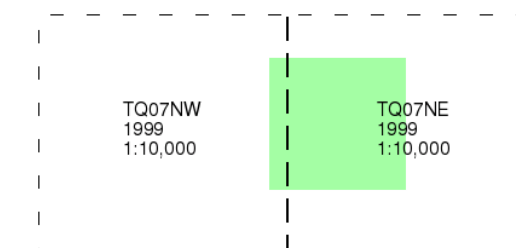
## 10k Raster Mapping

Published 1999

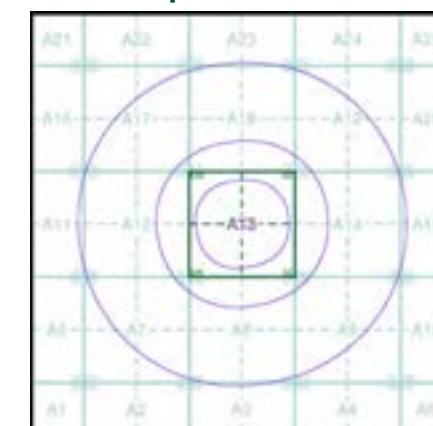
Source map scale - 1:10,000

The historical maps shown were produced from the Ordnance Survey's 1:10,000 colour raster mapping. These maps are derived from Landplan which replaced the old 1:10,000 maps originally published in 1970. The data is highly detailed showing buildings, fences and field boundaries as well as all roads, tracks and paths. Road names are also included together with the relevant road number and classification. Boundary information depiction includes county, unitary authority, district, civil parish and constituency.

### Map Name(s) and Date(s)



### Historical Map - Slice A

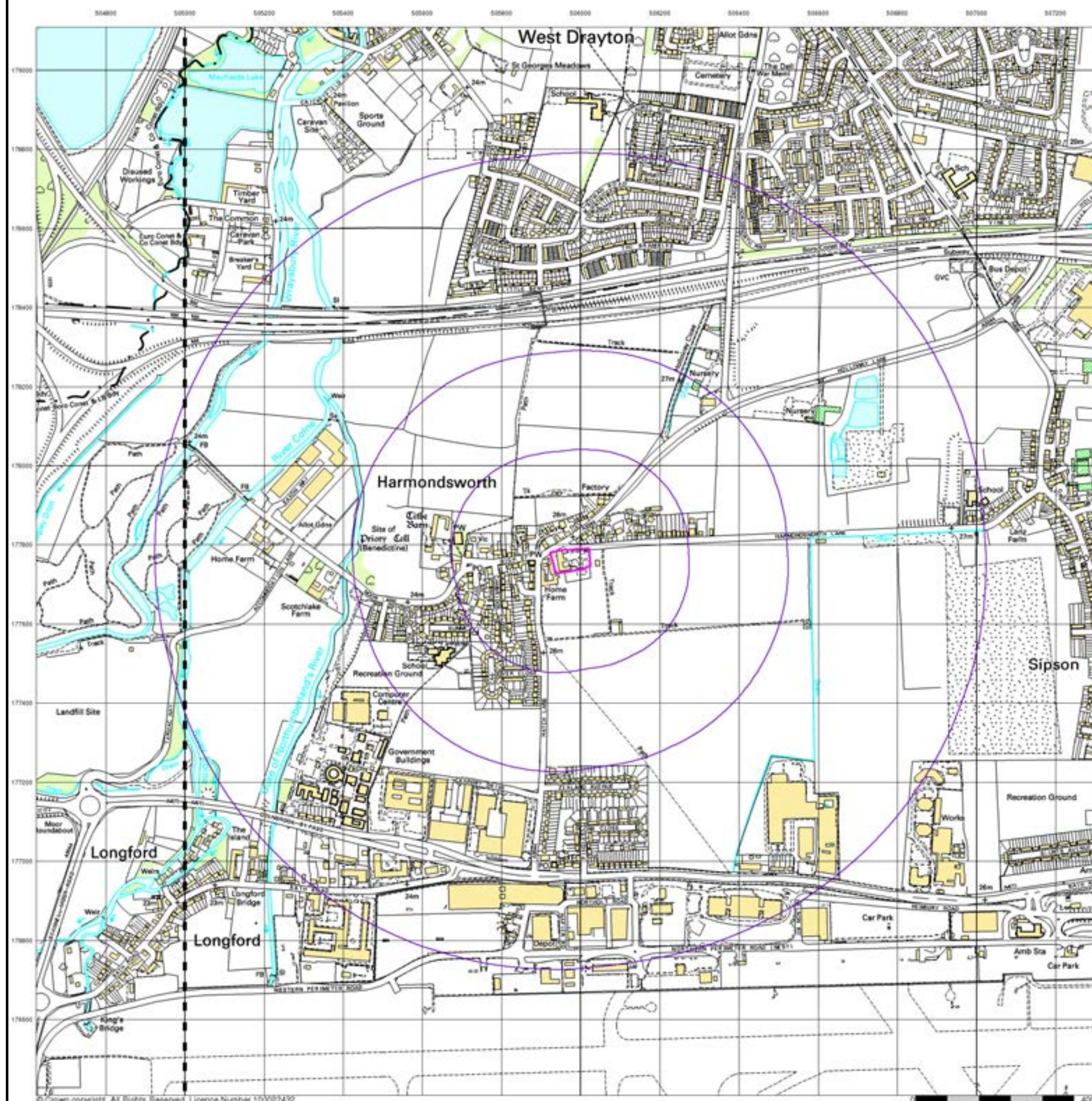


### Order Details

Order Number: 87923459\_1\_1  
Customer Ref: 65030  
National Grid Reference: 505970, 177760  
Slice: A  
Site Area (Ha): 0.51  
Search Buffer (m): 1000

### Site Details

Teledyne Contols Flight Data Co, Aviation House, The Lodge, Harmondsworth Lane, Harmondsworth, WEST DRAYTON, Middlesex, UB7 0LQ







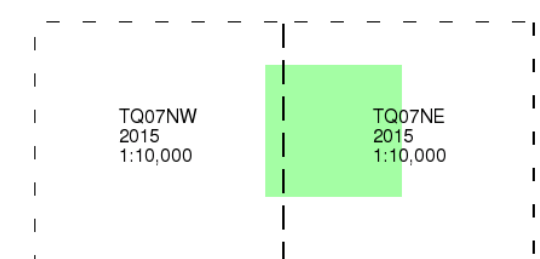
### Street View

Published 2015

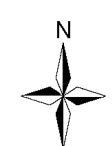
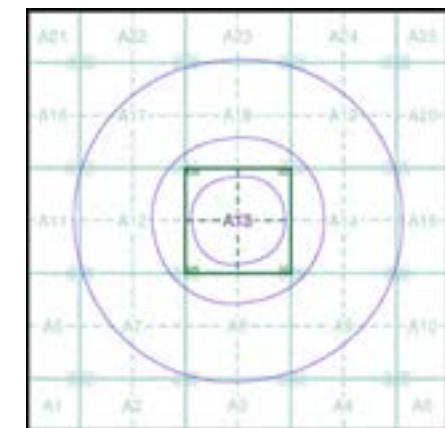
Source map scale - 1:10,000

Street View is a street-level map for the whole of Great Britain produced by the Ordnance Survey. These maps are provided at a nominal scale of 1:10,000

### Map Name(s) and Date(s)



### Street View Map - Slice A



### Order Details

Order Number: 87923459\_1\_1  
Customer Ref: 65030  
National Grid Reference: 505970, 177760  
Slice: A  
Site Area (Ha): 0.51  
Search Buffer (m): 1000

### Site Details

Teledyne Contols Flight Data Co, Aviation House, The Lodge, Harmondsworth Lane, Harmondsworth, WEST DRAYTON, Middlesex, UB7 0LQ



Tel: 0844 844 9952  
Fax: 0844 844 9951  
Web: www.envirocheck.co.uk