



HILLINGDON  
LONDON

London Borough of Hillingdon, Planning & Community Services, 3N Civic Centre, High Street, Uxbridge, Middlesex UB8 1UW  
Tel: 01895 250230 Web: www.hillingdon.gov.uk

Application for listed building consent for alterations, extension or demolition of a listed building.  
Planning (Listed Buildings and Conservation Areas) Act 1990

**Publication of applications on planning authority websites**

Please note that the information provided on this application form and in supporting documents may be published on the Authority's website. If you require any further clarification, please contact the Authority's planning department.

Please complete using block capitals and black ink.

It is important that you read the accompanying guidance notes as incorrect completion will delay the processing of your application.

**1. Applicant Name and Address**

Title: MR First name: SHREYANICK  
Last name: SHAH  
Company (optional): —  
Unit: — House number: — House suffix: —  
House name: THE OLD SHOOTING BOX  
Address 1: HIGH ROAD  
Address 2: —  
Address 3: —  
Town: PINNER  
County: LONDON (HILLINGDON)  
Country: UK  
Postcode: HA5 2EY

**2. Agent Name and Address**

Title: MR First name: CLIVE  
Last name: ROBINSON  
Company (optional): CORB ARCHITECTS LTD  
Unit: — House number: 9 House suffix: —  
House name: —  
Address 1: MILLAR COURT  
Address 2: STATION ROAD  
Address 3: —  
Town: KENILWORTH  
County: WARWICKSHIRE  
Country: UK  
Postcode: CV8 1JD

**3. Description of Proposed Work**

Please describe the proposals to alter, extend or demolish the listed building(s):

LOGGIA IMPROVEMENTS TO FRONT OF HOUSE

### 3. Description of Proposed Work (continued)

Has the work already started without consent?

☐ Yes ☒ No

If Yes, please state when the work was started (DD/MM/YYYY):

—

(date must be pre-application submission)

Has the work been completed without consent?

☐ Yes ☒ No

If Yes, please state the date when the work was completed (DD/MM/YYYY):

—

(date must be pre-application submission)

### 4. Site Address Details

Please provide the full postal address of the application site.

Unit: — House number: — House suffix: —

House name: THE OLD SHOOTING BOX

Address 1: HIGH ROAD

Address 2: —

Address 3: —

Town: PINNER (HILLINGDON)

County: MIDDLESEX

Postcode (optional): HA5 2EY

Description of location or a grid reference.  
(must be completed if postcode is not known):

Easting: — Northing: —

Description:

—

### 5. Related Proposals

Are there any current applications, previous proposals or demolitions for the site?

☐ Yes ☒ No

If Yes please describe and include the planning application reference number(s), if known:

Description	Reference number
N/A	

### 6. Pre-application Advice

Has assistance or prior advice been sought from the local authority about this application?

☒ Yes ☐ No

If Yes, please complete the following information about the advice you were given. (This will help the authority to deal with this application more efficiently).

Please tick if the full contact details are not known, and then complete as much as possible: ☐

Officer name:

RICHARD BUXTON

Reference:

APPLICATION FORMS

Date (DD/MM/YYYY):  
(must be pre-application submission) 10/3/23

Details of pre-application advice received?

DUTY OFFICER TO RESPOND

### 7. Neighbour and Community Consultation

Have you consulted your neighbours or the local community about the proposal?

☐ Yes ☒ No

If Yes, please provide details:

—

### 8. Authority Employee / Member

With respect to the Authority, I am:

Do any of these statements apply to you?

(a) a member of staff

(b) an elected member

(c) related to a member of staff

(d) related to an elected member

☐ Yes

☒ No

If yes please provide details of the name, relationship and role

—



## 9. Materials

Please provide a description of existing and proposed materials and finishes to be used in the building (demolition excluded):

	Existing (where applicable)	Proposed	Not applicable	Don't Know
External walls	RED FACING BRICK, WEATHERBOARDING	RED FACING BRICK & WEATHERBOARDING TO MATCH EXISTING	<input type="checkbox"/>	<input type="checkbox"/>
Roof covering	BROWN PLAIN TILES	BROWN PLAIN TILES TO MATCH EXISTING	<input type="checkbox"/>	<input type="checkbox"/>
Chimney	N/A	N/A	<input type="checkbox"/>	<input type="checkbox"/>
Windows	BLACK PAINTED METAL & TIMBER PAINTED	EXISTING REUSED	<input type="checkbox"/>	<input type="checkbox"/>
External doors	BLACK PAINTED TIMBER	EXISTING REUSED	<input type="checkbox"/>	<input type="checkbox"/>
Ceilings	PLASTERBOARD	PLASTERBOARD	<input type="checkbox"/>	<input type="checkbox"/>
Internal walls	N/A	N/A	<input type="checkbox"/>	<input type="checkbox"/>
Floors	CERAMIC TILES	EXISTING CERAMIC TILES	<input type="checkbox"/>	<input type="checkbox"/>
Internal doors	WHITE PAINTED TIMBER	WHITE PAINTED TIMBER	<input type="checkbox"/>	<input type="checkbox"/>
Rainwater goods	BLACK UPVC	BLACK CAST IRON EFFECT UPVC	<input type="checkbox"/>	<input type="checkbox"/>
Boundary treatments (e.g. fences, walls)	BRICK DWARF WALLS	BRICK DWARF WALLS	<input type="checkbox"/>	<input type="checkbox"/>
Vehicle access and hard standing	GRAVEL	GRAVEL	<input type="checkbox"/>	<input type="checkbox"/>
Lighting	STREET LIGHTS	STREET LIGHTS	<input type="checkbox"/>	<input type="checkbox"/>
Others (add description)	—	CONSERVATION RE-LIGHTS	<input type="checkbox"/>	<input type="checkbox"/>

Are you supplying additional information on submitted drawings or plans?

☒ Yes

☐ No

If Yes, please state plan(s)/drawing(s) references:

SEE DRAWINGS SUBMITTED

## 10. Demolition

Does the proposal include the partial or total demolition of a listed building?

☐ Yes

☒ No

If Yes, which of the following does the proposal involve?

a) Total demolition of the listed building:

☐ Yes

☐ No

b) Demolition of a building within the curtilage of the listed building:

☐ Yes

☐ No

c) Demolition of a part of the listed building:

☐ Yes

☐ No

If the answer to c) is Yes:

i) What is the total volume of the listed building?(cubic metres)

ii) What is the volume of the part to be demolished?(cubic metres)

iii) What was the (approximate) date of the erection of the part to be removed? (MM/YYYY) (date must be pre-application submission)

Please provide a brief description of the building or part of the building you are proposing to demolish:

*None*

Why is it necessary to demolish or extend (as applicable) all or part of the building(s) and or structure(s)?

## 11. Listed Building Alterations

Do the proposed works include alterations to a listed building?

☒ Yes

☐ No

If Yes, do the proposed works include: (you must answer each of the questions)

a) Works to the interior of the building?

☒ Yes

☐ No

b) Works to the exterior of the building?

☒ Yes

☐ No

c) Works to any structure or object fixed to the property (or buildings within its curtilage) internally or externally?

☒ Yes

☐ No

d) Stripping out of any internal wall, ceiling or floor finishes (e.g. plaster, floorboards)?

☒ Yes

☐ No

If the answer to any of these questions is Yes, please provide plans, drawings, photographs sufficient to identify the location, extent and character of the items to be removed, and the proposal for their replacement, including any new means of structural support and state references for the plan(s)/drawing(s):

*SEE DRAWINGS SUBMITTED*

## 12. Listed Building Grading

Please state the grading (if known) of the building in the list of Buildings of Special Architectural or Historic interest? (Note: only one box must be ticked)

Grade I ☐

Ecclesiastical Grade I ☐

Grade II\* ☐

Ecclesiastical Grade II\* ☐

Grade II ☒

Ecclesiastical Grade II ☐

Don't know ☐

## 13. Immunity From Listing

Has a Certificate of Immunity from Listing been sought in respect of this building?

☐ Yes

☒ No

☐ Don't know

If Yes, please provide the result of the application:



## 14. Certificates

One Certificate A, B, C, or D, must be completed with this application form

### CERTIFICATE OF OWNERSHIP - CERTIFICATE A

#### Certificate under Regulation 6 of the Planning (Listed Buildings and Conservation Areas) Regulations 1990

I certify/The applicant certifies that on the day 21 days before the date of this application nobody except myself/ the applicant was the owner (*owner is a person with a freehold interest or leasehold interest with at least 7 years left to run*) of any part of the land or building to which the application relates.

Signed - Applicant:

Or signed - Agent:

Date DD/MM/YYYY:





05/11/20

### CERTIFICATE OF OWNERSHIP - CERTIFICATE B

#### Certificate under Regulation 6 of the Planning (Listed Buildings and Conservation Areas) Regulations 1990

I certify/ The applicant certifies that I have/the applicant has given the requisite notice to everyone else (as listed below) who, on the day 21 days before the date of this application, was the owner (*owner is a person with a freehold interest or leasehold interest with at least 7 years left to run*) of any part of the land or building to which this application relates.


Name of Owner	Address	Date Notice Served


Signed - Applicant:

Or signed - Agent:

Date DD/MM/YYYY:








### CERTIFICATE OF OWNERSHIP - CERTIFICATE C

#### Certificate under Article 7 of the Town and Country Planning (General Development Procedure) Order 1995 & Regulation 6 of the Planning (Listed Buildings and Conservation Areas) Regulations 1990

I certify/ The applicant certifies that:


- Neither Certificate A or B can be issued for this application
- All reasonable steps have been taken to find out the names and addresses of the other owners (*owner is a person with a freehold interest or leasehold interest with at least 7 years left to run*) of the land or building, or of a part of it, but I have/ the applicant has been unable to do so.

The steps taken were:



Name of Owner	Address	Date Notice Served

Notice of the application has been published in the following newspaper (circulating in the area where the land is situated):



On the following date (which must not be earlier than 21 days before the date of the application):





Signed - Applicant:

Or signed - Agent:

Date DD/MM/YYYY:







#### 14. Certificates (continued)

##### CERTIFICATE OF OWNERSHIP - CERTIFICATE D

Certificate under Regulation 6 of the Planning (Listed Buildings and Conservation Areas) Regulations 1990

I certify/ The applicant certifies that:

- Certificate A cannot be issued for this application
- All reasonable steps have been taken to find out the names and addresses of everyone else who, on the day 21 days before the date of this application, was the owner (*owner is a person with a freehold interest or leasehold interest with at least 7 years left to run*) of any part of the land to which this application relates, but I have/ the applicant has been unable to do so.

The steps taken were:

N/A

Notice of the application has been published in the following newspaper (circulating in the area where the land is situated):

On the following date (which must not be earlier than 21 days before the date of the application):

Signed - Applicant:

Or signed - Agent:

Date DD/MM/YYYY:

#### 15. Planning Application Requirements - Checklist

Please read the following checklist to make sure you have sent all the information in support of your proposal. Failure to submit all information required will result in your application being deemed invalid. It will not be considered valid until all information required by the Local Planning Authority has been submitted.

The original and 3 copies of a completed and dated application form:



The original and 3 copies of a plan which identifies the land to which the application relates and drawn to an identified scale and showing the direction of North:



The original and 3 copies of other plans and drawings or information necessary to describe the subject of the application:



The original and 3 copies of the completed dated Ownership Certificate (A, B, C, or D - as applicable):



The original and 3 copies of a design and access statement:



#### 16. Declaration

I/we hereby apply for planning permission/consent as described in this form and the accompanying plans/drawings and additional information.

Signed - Applicant:

Or signed - Agent:

Date (DD/MM/YYYY):

15/5/23

(date cannot be pre-application)

#### 17. Applicant Contact Details

Telephone numbers

VIA AGENT

Country code:

National number:

Extension number:

Country code:

Mobile number (optional):

Country code:

Fax number (optional):

Email address (optional):

#### 18. Agent Contact Details

Telephone numbers

Country code:

National number:

Extension number:

Country code:

Mobile number (optional):

Country code:

Fax number (optional):

Email address (optional):

#### 19. Site Visit

Can the site be seen from a public road, public footpath, bridleway or other public land? ☒ Yes

☐ No

If the planning authority needs to make an appointment to carry out a site visit, whom should they contact? (Please select only one)

☒ Agent

☐ Applicant

☐ Other (if different from the agent/applicant's details)

If Other has been selected, please provide:

Contact name:

Telephone number:

Email address: