



REAR



REAR



REAR



FRONT

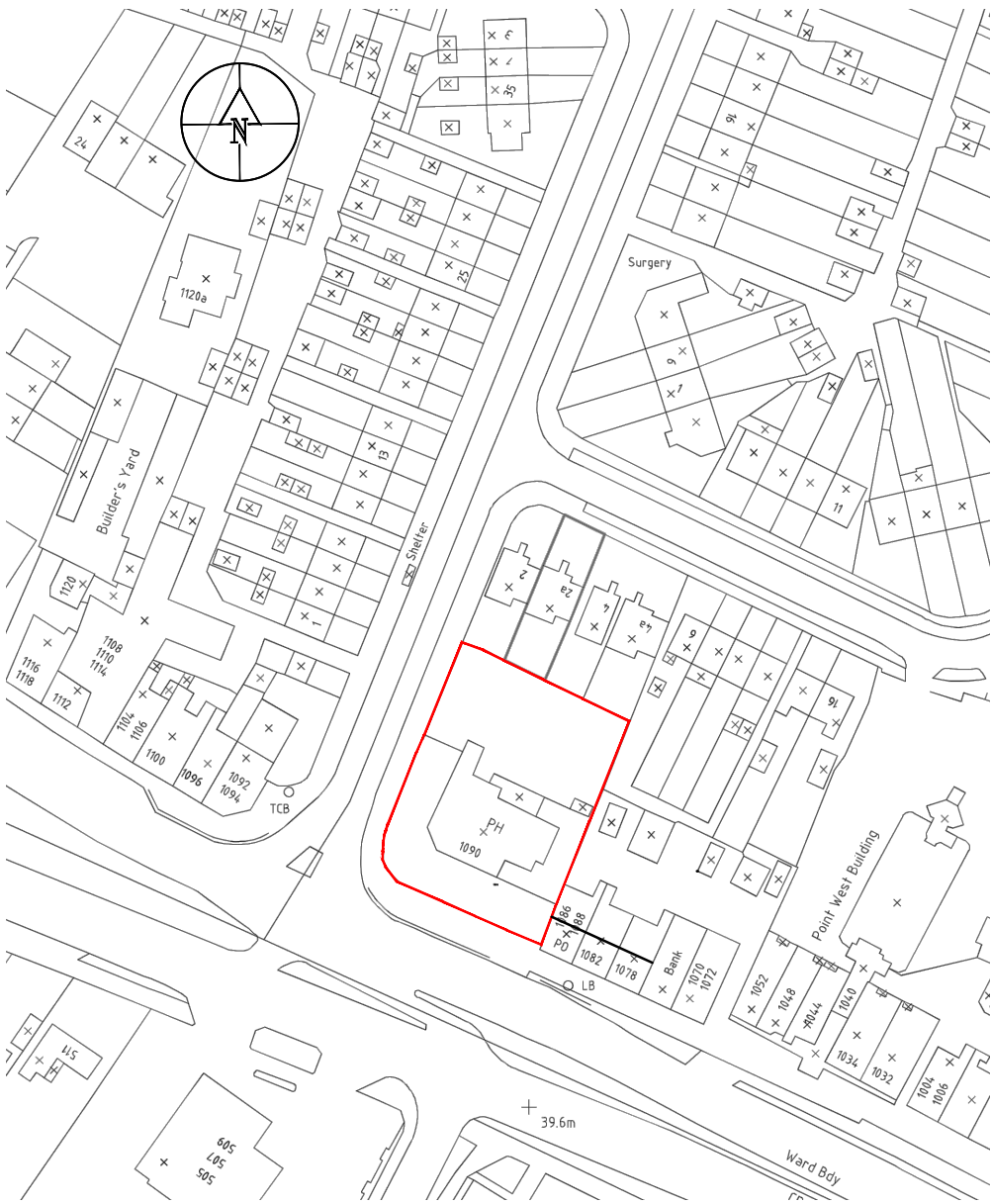


FRONT

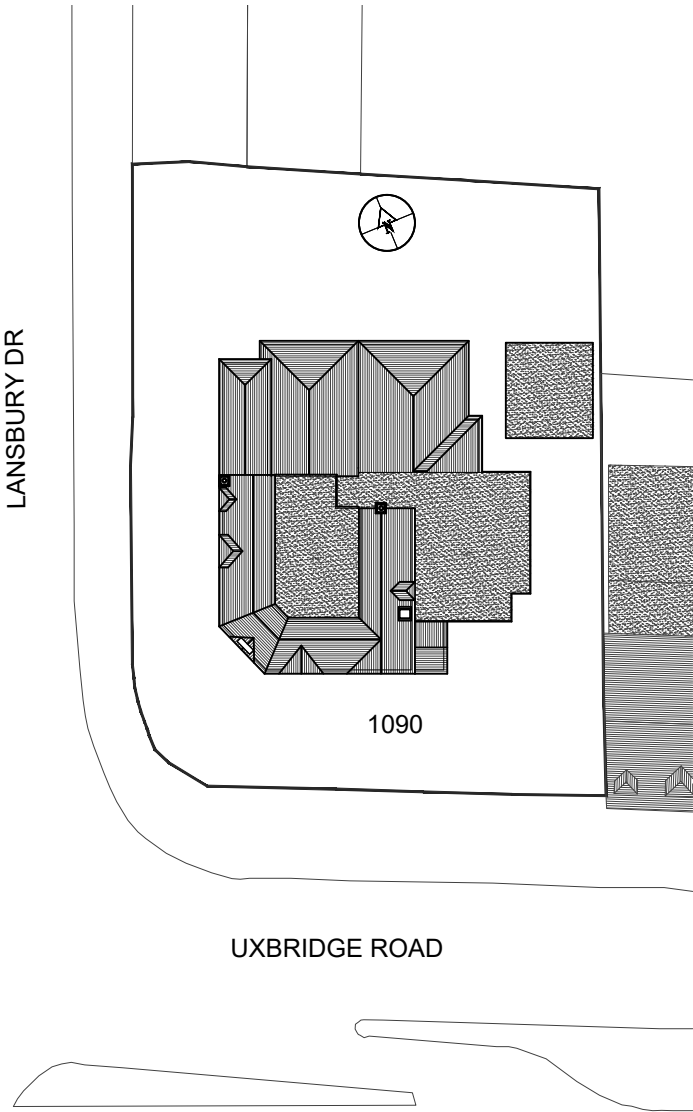


FRONT

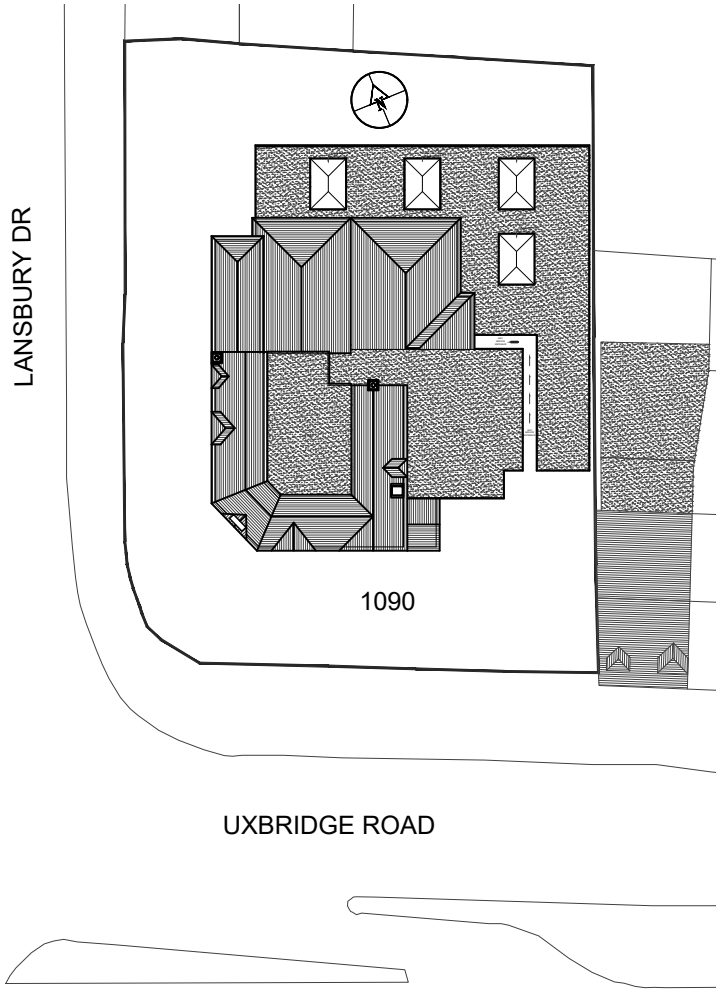
- NOTES :
- Dimensions are not to be scaled from this drawing by contractors. The contractor is requested to check all dimensions before the work started.
 - Report any discrepancies to the client or architect before undertaking the work described in the drawings.
 - Dimensions are approximate site dimensions and are to be verified by the contractor on site before any fabrication/site works i.e foundations etc occur.
 - Contractor is responsible for all temporary propping to existing structure



01 - OS MAP SCALE 1:1250



02- EXISTING BLOCK PLAN SCALE 1:500



03-PROPOSED BLOCK PLAN SCALE 1:500

REVISIONS			
NO.	DESCRIPTION	DATE	BY

HOUSE HOLDER APPLICATION

DE ARCHITECTURAL CONSULT.LTD
M: 07824773079,7869580774
E: design.endeavour@gmail.com

Project 1090 UXBRIDGE ROAD HAYES
LONDON, UB4 0RJ

Title OS MAP & BLOCK PLANS

Scale As shown@A3	Drawn MZ	Approved	Date MAY-24
Job No. DAC-250/24	Drawing No. PH-1090-UR-01	Rev. -	