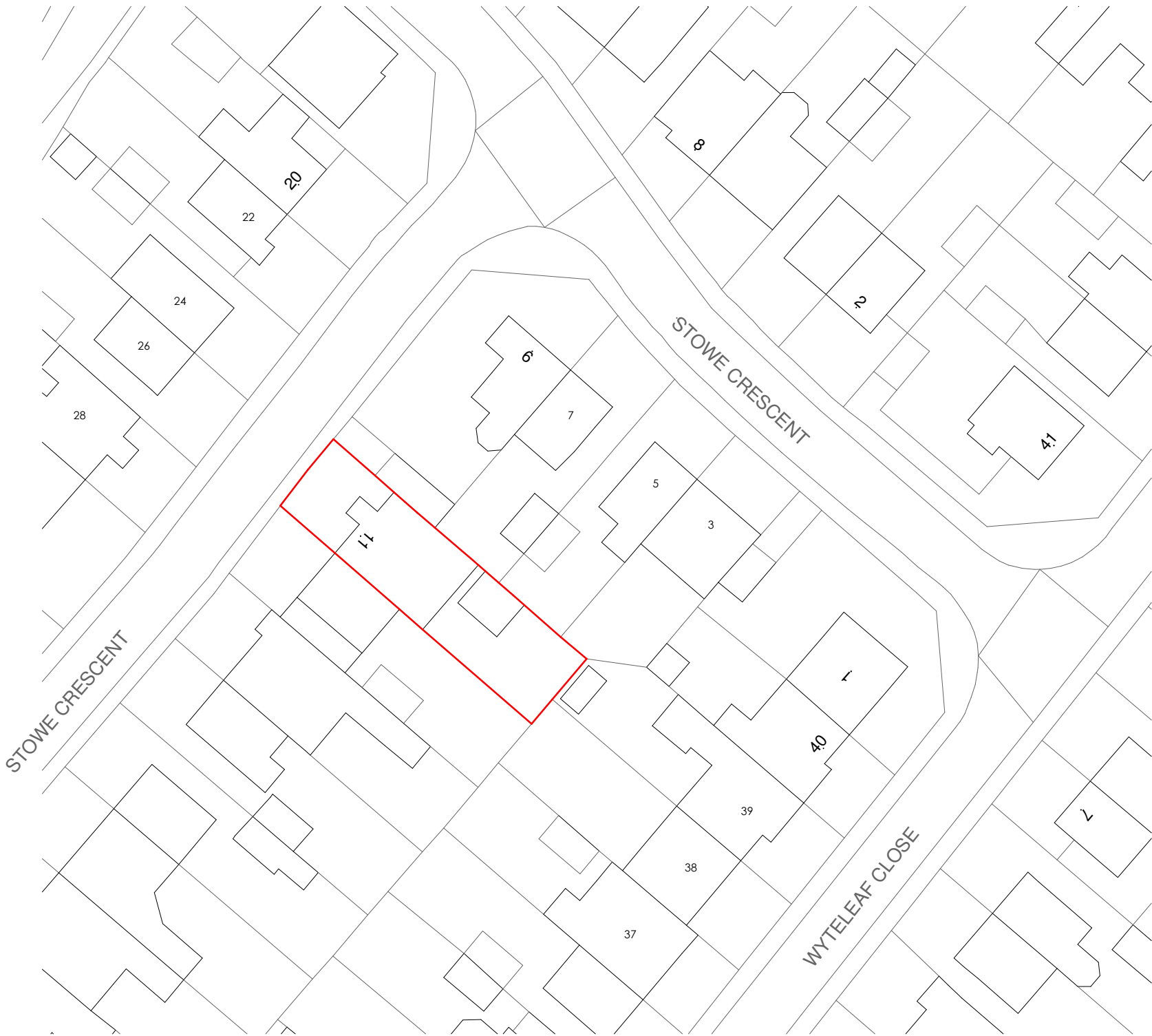
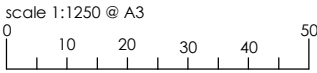
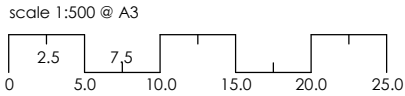


101.01 SITE LOCATION PLAN (PLANNING SUBMISSION COMPLIANT)
SCALE 1:1250



101.02 SITE LOCATION PLAN
SCALE 1:500



C402-102 SITE LOCATION PLAN (Rev A)

REV	DATE	NOTE
Rev A	07-NOV-25	CERTIFICATE OF LAWFUL DEVELOPMENT (PROPOSED) APPLICATION

EXISTING DRAWINGS (Rev A)

THE CONTRACTOR SHOULD CHECK ALL DIMENSIONS ON SITE.
NO DIMENSIONS TO BE SCALED FROM THIS DRAWING (EXCEPT FOR PLANNING PURPOSES).
NO PART OF THIS DRAWING IS TO BE COPIED OR REPRODUCED WITHOUT THE PRIOR CONSENT OF THE ARCHITECT.
IT IS THE CONTRACTORS RESPONSIBILITY TO ENSURE COMPLIANCE WITH THE BUILDING REGULATIONS.
ALL RIGHTS DESCRIBED IN CHAPTER IV OF THE COPYRIGHT, DESIGNS AND PATENTS ACT 1988 HAVE GENERALLY BEEN ASSERTED. ©

Project: No.11 STOWE CRESCENT, RUISLIP, HA4 7SR
C402-102 SITE LOCATION PLAN (Rev A)
Client: Mr D. Fairhead
Scale @ A3: As indicated Date: October 2025

TEN POINT FIVE *architecture* 184 WHITTINGTON WAY, PINNER, HA5 5JY T: 020 8429 9206 E: MAIL@TENPOINTFIVE.CO.UK

