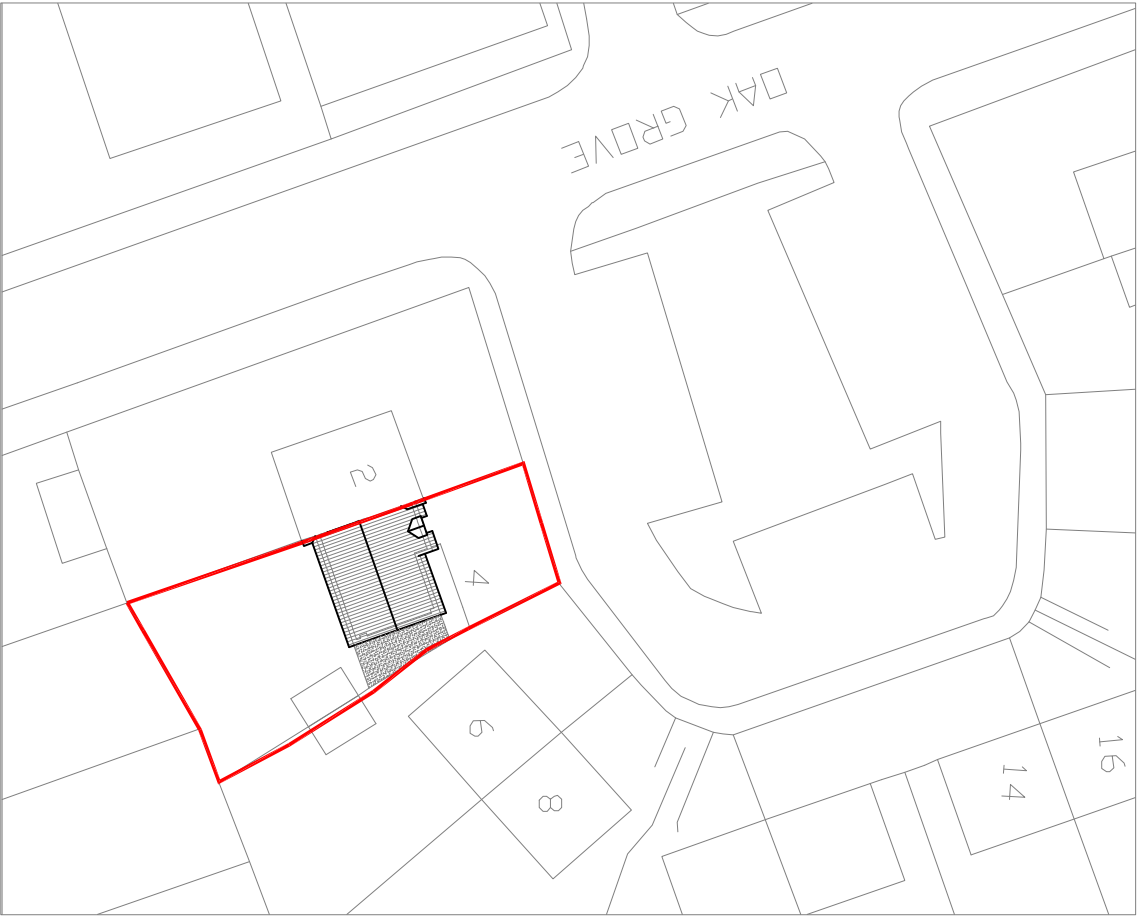
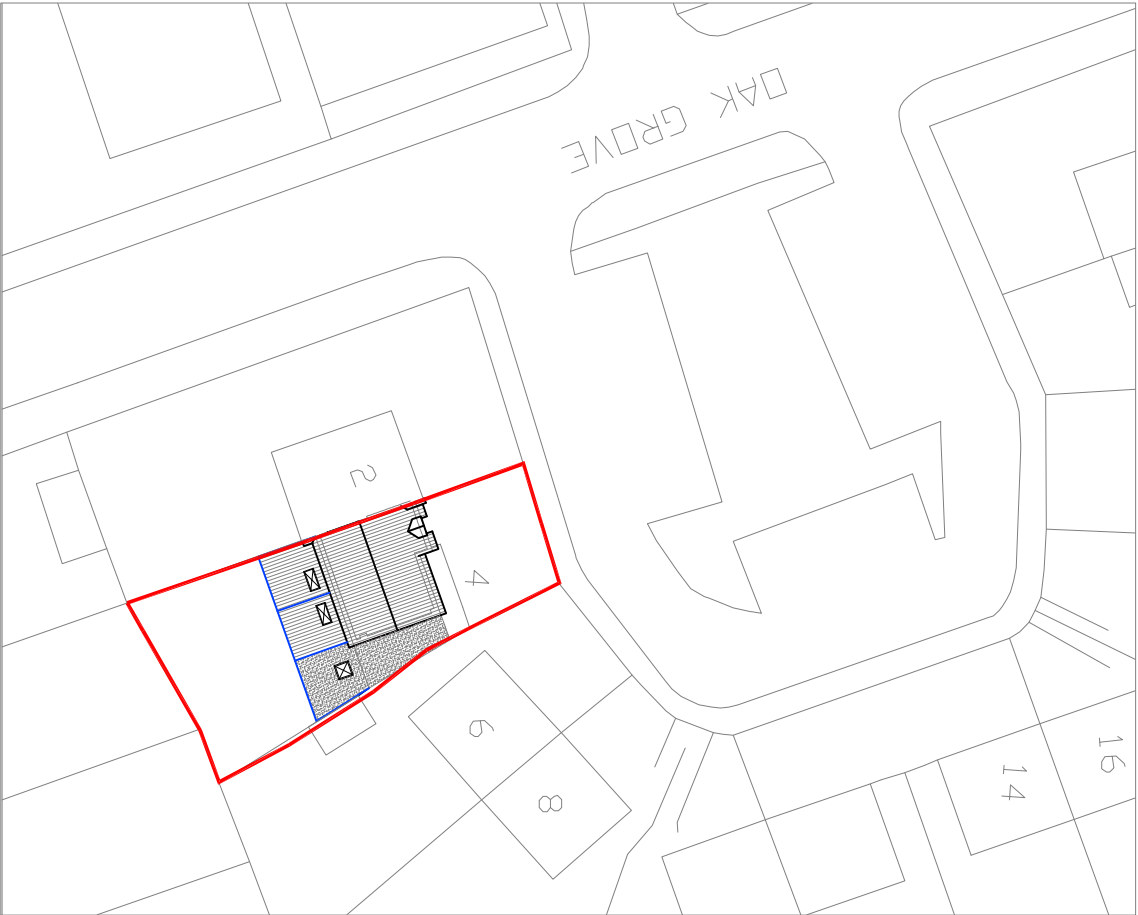


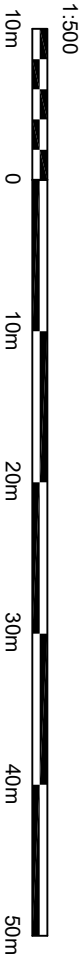
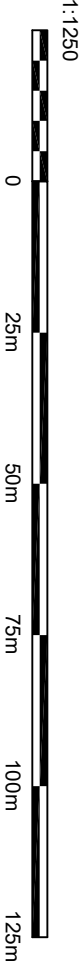
LOCATION PLAN  
SCALE 1:1250



BLOCK PLAN (EXISTING)  
SCALE 1:500



BLOCK PLAN (PROPOSED)  
SCALE 1:500



GENERAL NOTES

THIS DRAWING IS COPYRIGHT ++ ALL RIGHTS RESERVED ++ ALL MEASUREMENTS ARE IN MM, UNLESS SPECIFICALLY STATED ++ DO NOT SCALE FROM THIS DRAWING UNLESS FOR PLANNING PURPOSES ++  
PROPERTY BOUNDARIES ARE ASSUMED FROM ON-SITE MEASUREMENTS AND OS MAP BOUNDARY POSITIONS AND ARE INDICATIVE ONLY ++ DO NOT TAKE MEASUREMENTS FROM THIS DRAWING ++  
DO NOT USE THIS DRAWING TO CALCULATE MATERIAL QUANTITIES OR ORDERS ++ DO NOT USE THIS DRAWING TO CALCULATE DETAILED OR FIXED CONSTRUCTION COSTS ++  
ALL MEASUREMENTS ARE ACCURATE ON TIME OF ISSUE, IT IS THE CONTRACTORS RESPONSIBILITY TO CHECK ALL MEASUREMENTS ON SITE PRIOR TO THE ORDERING AND FABRICATION OF ANY MATERIALS ++  
THIS DRAWING SHOULD BE READ IN CONJUNCTION WITH STRUCTURAL ENGINEERS DRAWINGS ++ THIS DRAWING SHOULD BE READ IN CONJUNCTION WITH SERVICE ENGINEERS DRAWINGS ++  
ANY DISCREPANCY FOUND BETWEEN THIS DRAWING AND ANY OTHER DOCUMENTS MUST BE REPORTED IMMEDIATELY BY THE CONTRACTOR

SITE ADDRESS		DRAWING TITLE	
4 OAK GROVE RUISLIP HA4 8UF		LOCATION AND BLOCK PLAN	
		DRAWN AT HEAD OFFICE	DRAWN BY
		SCALE OS shown @ A3	08. AUG. 2022
PLANNING		DRAWING No.	KTd.99.
		REVISION	-