

Envirocheck[®] Report:

Datasheet

Order Details:

Order Number:

46303056_1_1

Customer Reference:

J-M0167.00/MK001

National Grid Reference:

509730, 180080

Slice:

A

Site Area (Ha):

1.01

Search Buffer (m):

1000

Site Details:

Hayes Swimming Pool

Botwell Lane

HAYES

Middlesex

UB3 2BG

Client Details:

MR M Grant

Opus International Consultants (UK) Ltd

Modulus House

Salterns Lane

Fareham

Hampshire

PO16 0QS

Report Section	Page Number
Summary	-
Agency & Hydrological	1
Waste	19
Hazardous Substances	21
Geological	22
Industrial Land Use	36
Sensitive Land Use	68
Data Currency	69
Data Suppliers	74
Useful Contacts	75

Introduction

The Environment Act 1995 has made site sensitivity a key issue, as the legislation pays as much attention to the pathways by which contamination could spread, and to the vulnerable targets of contamination, as it does the potential sources of contamination. For this reason, Landmark's Site Sensitivity maps and Datasheet(s) place great emphasis on statutory data provided by the Environment Agency and the Scottish Environment Protection Agency; it also incorporates data from Natural England (and the Scottish and Welsh equivalents) and Local Authorities; and highlights hydrogeological features required by environmental and geotechnical consultants. It does not include any information concerning past uses of land. The datasheet is produced by querying the Landmark database to a distance defined by the client from a site boundary provided by the client.

In the attached datasheet the National Grid References (NGRs) are rounded to the nearest 10m in accordance with Landmark's agreements with a number of Data Suppliers.

Copyright Notice

© Landmark Information Group Limited 2013. The Copyright on the information and data and its format as contained in this Envirocheck® Report ("Report") is the property of Landmark Information Group Limited ("Landmark") and several other Data Providers, including (but not limited to) Ordnance Survey, British Geological Survey, the Environment Agency and Natural England, and must not be reproduced in whole or in part by photocopying or any other method. The Report is supplied under Landmark's Terms and Conditions accepted by the Customer. A copy of Landmark's Terms and Conditions can be found with the Index Map for this report. Additional copies of the Report may be obtained from Landmark, subject to Landmark's charges in force from time to time. The Copyright, design rights and any other intellectual rights shall remain the exclusive property of Landmark and /or other Data providers, whose Copyright material has been included in this Report.

Natural England Copyright Notice

Site of Special Scientific Interest, National Nature Reserve, Ramsar, Special Protection Area, Special Conservation Area, Marine Nature Reserve data (derived from Ordnance Survey 1:10000 raster) is provided by, and used with the permission of, Natural England who retain the copyright and Intellectual Property Rights for the data.

Ove Arup Copyright Notice

The Data provided in this report was obtained on Licence from Ove Arup & Partners Limited (for further information, contact mining.review@arup.com). No reproduction or further use of such Data is to be made without the prior written consent of Ove Arup & Partners Limited. The information and data supplied in the product are derived from publicly available records and other third party sources and neither Ove Arup & Partners nor Landmark warrant the accuracy or completeness of such information or data.

Peter Brett Associates Copyright Notice

The cavity data presented has been extracted from the PBA enhanced version of the original DEFRA national cavity databases. PBA/DEFRA retain the copyright & intellectual property rights in the data. Whilst all reasonable efforts are made to check that the information contained in the cavity databases is accurate we do not warrant that the data is complete or error free. The information is based upon our own researches and those collated from a number of external sources and is continually being augmented and updated by PBA. In no event shall PBA/DEFRA or Landmark be liable for any loss or damage including, without limitation, indirect or consequential loss or damage arising from the use of this data.

Radon Potential dataset Copyright Notice

Information supplied from a joint dataset compiled by The British Geological Survey and the Health Protection Agency.

Report Version v47.0

Data Type	Page Number	On Site	0 to 250m	251 to 500m	501 to 1000m (*up to 2000m)
Agency & Hydrological					
Contaminated Land Register Entries and Notices					
Discharge Consents	pg 1			2	
Enforcement and Prohibition Notices					
Integrated Pollution Controls	pg 1			1	5
Integrated Pollution Prevention And Control	pg 2				6
Local Authority Integrated Pollution Prevention And Control					
Local Authority Pollution Prevention and Controls	pg 4			2	8
Local Authority Pollution Prevention and Control Enforcements					
Nearest Surface Water Feature	pg 5			Yes	
Pollution Incidents to Controlled Waters	pg 5			17	19
Prosecutions Relating to Authorised Processes					
Prosecutions Relating to Controlled Waters					
Registered Radioactive Substances	pg 11				2
River Quality	pg 11			1	
River Quality Biology Sampling Points					
River Quality Chemistry Sampling Points					
Substantiated Pollution Incident Register					
Water Abstractions	pg 12			2	4 (*15)
Water Industry Act Referrals	pg 17				2
Groundwater Vulnerability	pg 17	Yes	n/a	n/a	n/a
Bedrock Aquifer Designations	pg 17	Yes	n/a	n/a	n/a
Superficial Aquifer Designations	pg 17	Yes	n/a	n/a	n/a
Source Protection Zones					
Extreme Flooding from Rivers or Sea without Defences				n/a	n/a
Flooding from Rivers or Sea without Defences				n/a	n/a
Areas Benefiting from Flood Defences				n/a	n/a
Flood Water Storage Areas				n/a	n/a
Flood Defences				n/a	n/a
Waste					
BGS Recorded Landfill Sites					
Historical Landfill Sites	pg 19				3
Integrated Pollution Control Registered Waste Sites					
Licensed Waste Management Facilities (Landfill Boundaries)					
Licensed Waste Management Facilities (Locations)	pg 19				2
Local Authority Recorded Landfill Sites					
Registered Landfill Sites					
Registered Waste Transfer Sites	pg 20				3
Registered Waste Treatment or Disposal Sites					

Data Type	Page Number	On Site	0 to 250m	251 to 500m	501 to 1000m (*up to 2000m)
Hazardous Substances					
Control of Major Accident Hazards Sites (COMAH)					
Explosive Sites	pg 21				1
Notification of Installations Handling Hazardous Substances (NIHHS)					
Planning Hazardous Substance Consents					
Planning Hazardous Substance Enforcements					
Geological					
BGS 1:625,000 Solid Geology	pg 22	Yes	n/a	n/a	n/a
BGS Estimated Soil Chemistry	pg 22	Yes	Yes	Yes	Yes
BGS Recorded Mineral Sites	pg 28		1	2	8
BGS Urban Soil Chemistry	pg 30		Yes	Yes	Yes
BGS Urban Soil Chemistry Averages	pg 33	Yes			
Brine Compensation Area			n/a	n/a	n/a
Coal Mining Affected Areas			n/a	n/a	n/a
Mining Instability			n/a	n/a	n/a
Man-Made Mining Cavities					
Natural Cavities					
Non Coal Mining Areas of Great Britain				n/a	n/a
Potential for Collapsible Ground Stability Hazards	pg 33	Yes	Yes	n/a	n/a
Potential for Compressible Ground Stability Hazards	pg 33		Yes	n/a	n/a
Potential for Ground Dissolution Stability Hazards				n/a	n/a
Potential for Landslide Ground Stability Hazards	pg 34	Yes	Yes	n/a	n/a
Potential for Running Sand Ground Stability Hazards	pg 34		Yes	n/a	n/a
Potential for Shrinking or Swelling Clay Ground Stability Hazards	pg 34	Yes	Yes	n/a	n/a
Radon Potential - Radon Affected Areas			n/a	n/a	n/a
Radon Potential - Radon Protection Measures			n/a	n/a	n/a
Industrial Land Use					
Contemporary Trade Directory Entries	pg 36		43	94	231
Fuel Station Entries	pg 67		1	1	2

Data Type	Page Number	On Site	0 to 250m	251 to 500m	501 to 1000m (*up to 2000m)
Sensitive Land Use					
Areas of Adopted Green Belt	pg 68		1		2
Areas of Unadopted Green Belt	pg 68		1		2
Areas of Outstanding Natural Beauty					
Environmentally Sensitive Areas					
Forest Parks					
Local Nature Reserves					
Marine Nature Reserves					
National Nature Reserves					
National Parks					
Nitrate Sensitive Areas					
Nitrate Vulnerable Zones	pg 68		1		
Ramsar Sites					
Sites of Special Scientific Interest					
Special Areas of Conservation					
Special Protection Areas					

Map ID	Details	Quadrant Reference (Compass Direction)	Estimated Distance From Site	Contact	NGR
1	Discharge Consents Operator: Ubs Ag Property Type: Office/Data Proc Equip Manufacture Location: Ubs Ag Clayton Road Hayes Middlesex Ub3 1ax Authority: Environment Agency, Thames Region Catchment Area: Not Supplied Reference: Npswqd003883 Permit Version: 2 Effective Date: 26th August 2010 Issued Date: 26th August 2010 Revocation Date: Not Supplied Discharge Type: Trade Discharges - Cooling Water Discharge: Canal Environment: Receiving Water: Grand Union Canal Status: Varied under EPR 2010 Positional Accuracy: Located by supplier to within 10m	A12SE (SW)	422	1	509311 179860
1	Discharge Consents Operator: Ubs Ag Property Type: Office/Data Proc Equip Manufacture Location: Ubs Ag Clayton Road Hayes Middlesex Ub3 1ax Authority: Environment Agency, Thames Region Catchment Area: Not Supplied Reference: Npswqd003883 Permit Version: 1 Effective Date: 7th December 2008 Issued Date: 7th December 2008 Revocation Date: 25th August 2010 Discharge Type: Trade Discharges - Cooling Water Discharge: Canal Environment: Receiving Water: Grand Union Canal Status: New Consent (Water Resources Act 1991, Section 88 & Schedule 10 as amended by Environment Act 1995) Positional Accuracy: Located by supplier to within 10m	A12SE (SW)	422	1	509311 179860
2	Integrated Pollution Controls Name: Owen Coyle (anodising) Ltd Location: Alpha Works, Blyth Road, HAYES, Middlesex, UB3 1AN Authority: Environment Agency, Thames Region Permit Reference: AL7146 Dated: Not Supplied Process Type: Withdrawn IPC application Description: 4.3 A (F) Acid processes within the Chemical Industry Status: Application referred to Local Authority for consideration Positional Accuracy: Automatically positioned to the address	A8NW (SW)	461	1	509436 179638
3	Integrated Pollution Controls Name: Nestle Uk Ltd Location: Nestle Grocery Division, Nestles Avenue, HAYES, Middlesex, UB3 4RF Authority: Environment Agency, Thames Region Permit Reference: BC5938 Dated: 24th November 1998 Process Type: IPC minor (non-substantial) variation to previous variation Description: 1.3 A (A) Combustion processes within the Fuel & Power Industry Status: Authorisation superseded by a substantial or non substantial variationSuperseded Positional Accuracy: Automatically positioned to the address	A9SW (SE)	857	1	510152 179247
3	Integrated Pollution Controls Name: Nestle Uk Ltd Location: Nestles Avenue, HAYES, Middlesex, UB3 4RF Authority: Environment Agency, Thames Region Permit Reference: A15740 Dated: 31st December 1993 Process Type: IPC major (substantial) variation Description: 1.3 A (A) Combustion processes within the Fuel & Power Industry Status: Authorisation superseded by a substantial or non substantial variationSuperseded Positional Accuracy: Automatically positioned to the address	A9SW (SE)	857	1	510152 179247
3	Integrated Pollution Controls Name: Nestle Uk Ltd Location: Nestle Grocery Division, Nestles Avenue, HAYES, Middlesex, UB3 4RF Authority: Environment Agency, Thames Region Permit Reference: BE6986 Dated: 4th December 2002 Process Type: IPC minor (non-substantial) variation to previous variation Description: 1.3 A (A) Combustion processes within the Fuel & Power Industry Status: Revoked - Now IPPC Positional Accuracy: Automatically positioned to the address	A9SW (SE)	862	1	510152 179242

Map ID	Details	Quadrant Reference (Compass Direction)	Estimated Distance From Site	Contact	NGR
3	<p>Integrated Pollution Controls</p> <p>Name: Nestle UK Ltd Location: Nestle Grocery Division, Nestles Avenue, HAYES, Middlesex, UB3 4RF Authority: Environment Agency, Thames Region Permit Reference: AF8106 Dated: 29th October 1992 Process Type: IPC new application Description: 1.3 A (C) Combustion processes within the Fuel & Power Industry Status: Authorisation superseded by a substantial or non substantial variationSuperseded Positional Accuracy: Automatically positioned to the address</p>	A9SW (SE)	862	1	510152 179242
4	<p>Integrated Pollution Controls</p> <p>Name: HAWKER PACIFIC AEROSPACE LTD Location: UNIT 3 DAWLEY PARK KESTREL WAY, HAYES, MIDDLESEX, UB3 1HP Authority: Environment Agency, Thames Region Permit Reference: BG6588 Dated: 12th November 1999 Process Type: IPC new application Description: 4.5 A (H) Inorganic Chemical processes within the Chemical Industry Status: Revoked - Now IPPC Positional Accuracy: Located by supplier to within 100m</p>	A7NW (SW)	995	1	508800 179600
5	<p>Integrated Pollution Prevention And Control</p> <p>Name: Owen Coyle Anodising Limited Location: Owen Coyle (Anodising) Ltd, Alpha Works, Blyth Road, Hayes, Middlesex, UB3 1DE Authority: Environment Agency, Thames Region Permit Reference: Bp0334im Original Permit Ref: Bp0334im Effective Date: 12th January 2005 Status: Superseded By Variation Application Type: Application App. Sub Type: New Positional Accuracy: Manually positioned to the road within the address or location Activity Code: 2.2 B (A) Activity Description: Surface Treating Metals & Plastics; With Release To Air Of Oxides Of Nitrogen Primary Activity: N Activity Code: 2.3 A(1) (A) Activity Description: Surface Treating Metals And Plastics; Electrolytic/Chemical Greater Than 30 Cubic Metres Primary Activity: Y</p>	A8NW (S)	527	1	509558 179499
6	<p>Integrated Pollution Prevention And Control</p> <p>Name: Owen Coyle Anodising Limited Location: Owen Coyle (Anodising) Ltd, Alpha Works, Blyth Road,, Hayes, Middlesex, UB3 1DE Authority: Environment Agency - South East Region, North East Thames Area Permit Reference: WP3233MM Original Permit Ref: Bp0334im Effective Date: 1st July 2007 Status: Effective Application Type: Variation App. Sub Type: Standard Positional Accuracy: Located by supplier to within 100m Activity Code: 2.2 B (A) Activity Description: Surface Treating Metals & Plastics; With Release To Air Of Oxides Of Nitrogen Primary Activity: N Activity Code: 5.3 A(1) (C) (II) Activity Description: Other Waste Disposal; Non-Hazardous Waste >50T/D By Physico-Chemical Treatment Primary Activity: N Activity Code: 2.3 A(1) (A) Activity Description: Surface Treating Metals And Plastics; Electrolytic/Chemical Greater Than 30 Cubic Metres Primary Activity: Y</p>	A7NE (SW)	582	1	509300 179600

Map ID	Details	Quadrant Reference (Compass Direction)	Estimated Distance From Site	Contact	NGR
6	<p>Integrated Pollution Prevention And Control</p> <p>Name: Owen Coyle Anodising Limited Location: Owen Coyle (Anodising) Ltd, Alpha Works, Hayes, Middlesex, UB3 1DE Authority: Environment Agency, Thames Region Permit Reference: WP3233MM Original Permit Ref: Bp0334im Effective Date: 1st July 2007 Status: Effective Application Type: Variation App. Sub Type: Standard Positional Accuracy: Located by supplier to within 100m Activity Code: 2.3 A(1) (A) Activity Description: Surface Treating Metals And Plastics; Electrolytic/Chemical Greater Than 30 Cubic Metres Primary Activity: Y Activity Code: 5.3 A(1) (C) (II) Activity Description: Other Waste Disposal; Non-Hazardous Waste >50T/D By Physico-Chemical Treatment Primary Activity: N Activity Code: 2.2 B (A) Activity Description: Surface Treating Metals & Plastics; With Release To Air Of Oxides Of Nitrogen Primary Activity: N</p>	A7NE (SW)	582	1	509300 179600
6	<p>Integrated Pollution Prevention And Control</p> <p>Name: Owen Coyle Anodising Limited Location: Owen Coyle (Anodising) Ltd, Alpha Works, Blyth Road,, Hayes, Middlesex, UB3 1DE Authority: Environment Agency - South East Region, North East Thames Area Permit Reference: BP0334IM Original Permit Ref: Bp0334im Effective Date: 12th January 2005 Status: Superseded By Variation Application Type: Application App. Sub Type: New Positional Accuracy: Located by supplier to within 100m Activity Code: 2.2 B (A) Activity Description: Surface Treating Metals & Plastics; With Release To Air Of Oxides Of Nitrogen Primary Activity: N Activity Code: 2.3 A(1) (A) Activity Description: Surface Treating Metals And Plastics; Electrolytic/Chemical Greater Than 30 Cubic Metres Primary Activity: Y</p>	A7NE (SW)	582	1	509300 179600
7	<p>Integrated Pollution Prevention And Control</p> <p>Name: Nestle Uk Ltd Location: Hayes Boiler Houses And Roasters, North Hyde Gardens, North Hyde Gardens,, HAYES, Middlesex, UB3 4RF Authority: Environment Agency - South East Region, North East Thames Area Permit Reference: VP3332ST Original Permit Ref: Vp3332st Effective Date: 27th February 2007 Status: Effective Application Type: Application App. Sub Type: New Positional Accuracy: Automatically positioned to the address Activity Code: 1.1 A(1) (A) Activity Description: Combustion; Any Fuel Greater Or Equal To 50Mw Primary Activity: Y</p>	A9SW (SE)	857	1	510152 179247
7	<p>Integrated Pollution Prevention And Control</p> <p>Name: Nestle Uk Ltd Location: North Hyde Gardens, Hayes, Middlesex, UB3 4RF Authority: Environment Agency, Thames Region Permit Reference: VP3332ST Original Permit Ref: Vp3332st Effective Date: 27th February 2007 Status: Effective Application Type: Application App. Sub Type: New Positional Accuracy: Automatically positioned to the address Activity Code: 1.1 A(1) (A) Activity Description: Combustion; Any Fuel Greater Or Equal To 50Mw Primary Activity: Y</p>	A9SW (SE)	857	1	510152 179247

Map ID	Details	Quadrant Reference (Compass Direction)	Estimated Distance From Site	Contact	NGR
8	Local Authority Pollution Prevention and Controls Name: Direct Line Management Limited Location: Clayton Road, HAYES, Middlesex, UB3 1AX Authority: London Borough of Hillingdon, Environmental Health Department Permit Reference: B3/28 Dated: Not Supplied Process Type: Local Authority Air Pollution Control Description: PG6/34 Respraying of road vehicles Status: Authorisation revokedRevoked Positional Accuracy: Manually positioned to the road within the address or location	A7NE (SW)	463	2	509384 179684
9	Local Authority Pollution Prevention and Controls Name: Owen Coyle (Anodising) Ltd Location: Alpha Works, Blyth Road, HAYES, Middlesex, UB3 1AN Authority: London Borough of Hillingdon, Environmental Health Department Permit Reference: B2/15 Dated: Not Supplied Process Type: Local Authority Air Pollution Control Description: PG4/1 Processes for the surface treatment of metals Status: Authorised Positional Accuracy: Automatically positioned to the address	A8NW (SW)	465	2	509436 179633
10	Local Authority Pollution Prevention and Controls Name: Total Hayes Plc Location: Coldharbour Lane, HAYES, Middlesex, UB3 3HG Authority: London Borough of Hillingdon, Environmental Health Department Permit Reference: EPA/SS/1/037/11/1998 Dated: Not Supplied Process Type: Local Authority Air Pollution Control Description: PG1/14 Petrol filling station Status: Authorised Positional Accuracy: Automatically positioned to the address	A14NW (NE)	541	2	510254 180357
11	Local Authority Pollution Prevention and Controls Name: Thomson Thom Missile Group Location: 120 Blyth Road, HAYES, Middlesex, UB3 1DL Authority: London Borough of Hillingdon, Environmental Health Department Permit Reference: B3/08 Dated: Not Supplied Process Type: Local Authority Air Pollution Control Description: PG6/23 Coating of metal and plastic Status: Authorisation revokedRevoked Positional Accuracy: Manually positioned to the road within the address or location	A7NE (SW)	559	2	509337 179595
12	Local Authority Pollution Prevention and Controls Name: Mays (Pressure Diecasting) Ltd Location: Unit 9 Silverdale Industrial Estate, Silverdale Road, HAYES, Middlesex, UB3 3BL Authority: London Borough of Hillingdon, Environmental Health Department Permit Reference: EPA/B2/12 Dated: Not Supplied Process Type: Local Authority Pollution Prevention and Control Description: PG2/6 Aluminium and aluminium alloy processes Status: Permitted Positional Accuracy: Manually positioned to the address or location	A8NE (SE)	585	2	510046 179500
12	Local Authority Pollution Prevention and Controls Name: Mays (Pressure Diecasting) Ltd Location: Unit 9 Silverdale Industrial Estate, Silverdale Road, HAYES, Middlesex, UB3 3BL Authority: London Borough of Hillingdon, Environmental Health Department Permit Reference: B2/12 Dated: Not Supplied Process Type: Local Authority Air Pollution Control Description: PG2/7 Zinc and zinc alloy processes Status: Authorisation revokedRevoked Positional Accuracy: Manually positioned to the address or location	A8NE (SE)	585	2	510046 179500
13	Local Authority Pollution Prevention and Controls Name: Thorn Microwave Devices Ltd Location: 248 Blyth Road, HAYES, Middlesex, UB3 1HR Authority: London Borough of Hillingdon, Environmental Health Department Permit Reference: B3/07 Dated: Not Supplied Process Type: Local Authority Air Pollution Control Description: PG6/23 Coating of metal and plastic Status: Authorisation revokedRevoked Positional Accuracy: Automatically positioned to the address	A7NE (SW)	670	2	509193 179589

Map ID	Details	Quadrant Reference (Compass Direction)	Estimated Distance From Site	Contact	NGR
14	Local Authority Pollution Prevention and Controls Name: Dagenham Motors (Hayes) Ltd Location: Dawley Road, HAYES, Middlesex, UB3 1EH Authority: London Borough of Hillingdon, Environmental Health Department Permit Reference: B1/01 Dated: Not Supplied Process Type: Local Authority Air Pollution Control Description: PG1/1Waste oil burners, less than 0.4MW net rated thermal input Status: Authorised Positional Accuracy: Manually positioned to the road within the address or location	A12SW (SW)	760	2	508981 179772
15	Local Authority Pollution Prevention and Controls Name: Tesco North Hyde Road Location: North Hyde Road, HAYES, Middlesex, UB3 4NE Authority: London Borough of Hillingdon, Environmental Health Department Permit Reference: EPA/SS/1/022/09/1998 Dated: Not Supplied Process Type: Local Authority Air Pollution Control Description: PG1/14 Petrol filling station Status: Authorised Positional Accuracy: Automatically positioned to the address	A8SW (S)	863	2	509676 179136
16	Local Authority Pollution Prevention and Controls Name: Tarmac Roadstone Hayes Location: Hayes Works, Pump Lane, HAYES, Middlesex, UB3 3LZ Authority: London Borough of Hillingdon, Environmental Health Department Permit Reference: EPA/B2/004 Dated: Not Supplied Process Type: Local Authority Air Pollution Control Description: PG3/15 Mineral drying and roadstone coating processes Status: Authorised Positional Accuracy: Manually positioned to the address or location	A9NE (SE)	915	2	510534 179534
	Nearest Surface Water Feature	A13SW (SW)	300	-	509551 179752
17	Pollution Incidents to Controlled Waters Property Type: Not Given Location: Station Road, HAYES Authority: Environment Agency, Thames Region Pollutant: Unknown Sewage Note: Confirmed As A Pollution Incident Incident Date: 7th March 1990 Incident Reference: N1900096 Catchment Area: Not Given Receiving Water: Not Given Cause of Incident: Not Given Incident Severity: Category 3 - Minor Incident Positional Accuracy: Located by supplier to within 100m	A8NE (S)	304	1	509800 179700
18	Pollution Incidents to Controlled Waters Property Type: Not Given Location: HAYES Authority: Environment Agency, Thames Region Pollutant: Agricultural: General Note: Confirmed As A Pollution Incident Incident Date: 3rd October 1991 Incident Reference: N1910542 Catchment Area: Not Given Receiving Water: Not Given Cause of Incident: Not Given Incident Severity: Category 3 - Minor Incident Positional Accuracy: Located by supplier to within 100m	A13SW (SW)	325	1	509400 179900
18	Pollution Incidents to Controlled Waters Property Type: Not Given Location: HAYES Authority: Environment Agency, Thames Region Pollutant: Miscellaneous - Unknown Note: Confirmed As A Pollution Incident Incident Date: 9th March 1995 Incident Reference: N1950111 Catchment Area: Not Given Receiving Water: Not Given Cause of Incident: Not Given Incident Severity: Category 3 - Minor Incident Positional Accuracy: Located by supplier to within 100m	A13SW (SW)	327	1	509400 179895

Map ID	Details	Quadrant Reference (Compass Direction)	Estimated Distance From Site	Contact	NGR
19	Pollution Incidents to Controlled Waters Property Type: Not Given Location: HAYES Authority: Environment Agency, Thames Region Pollutant: Unknown Sewage Note: Confirmed As A Pollution Incident Incident Date: Not Supplied Incident Reference: N1910099 Catchment Area: Not Given Receiving Water: Not Given Cause of Incident: Not Given Incident Severity: Category 3 - Minor Incident Positional Accuracy: Located by supplier to within 100m	A8NW (SW)	373	1	509500 179700
19	Pollution Incidents to Controlled Waters Property Type: Not Given Location: Printhouse Lane, HAYES Authority: Environment Agency, Thames Region Pollutant: Oils - Unknown Note: Not Supplied Incident Date: 2nd October 1997 Incident Reference: THN11997030086 Catchment Area: Not Given Receiving Water: Not Given Cause of Incident: Not Given Incident Severity: Category 3 - Minor Incident Positional Accuracy: Located by supplier to within 100m	A8NW (SW)	377	1	509500 179695
20	Pollution Incidents to Controlled Waters Property Type: Not Given Location: HAYES Authority: Environment Agency, Thames Region Pollutant: Oils - Unknown Note: Confirmed As A Pollution Incident Incident Date: 3rd November 1994 Incident Reference: NE940821 Catchment Area: Not Given Receiving Water: Not Given Cause of Incident: Not Given Incident Severity: Category 3 - Minor Incident Positional Accuracy: Located by supplier to within 100m	A13SW (SW)	376	1	509400 179800
21	Pollution Incidents to Controlled Waters Property Type: Not Given Location: HAYES Authority: Environment Agency, Thames Region Pollutant: Oils - Unknown Note: Confirmed As A Pollution Incident Incident Date: 28th March 1990 Incident Reference: N1900146 Catchment Area: Not Given Receiving Water: Not Given Cause of Incident: Not Given Incident Severity: Category 3 - Minor Incident Positional Accuracy: Located by supplier to within 100m	A8NE (S)	403	1	509800 179600
21	Pollution Incidents to Controlled Waters Property Type: Not Given Location: Silverdale Road Authority: Environment Agency, Thames Region Pollutant: Chemicals - Unknown Note: Confirmed As A Pollution Incident Incident Date: 25th June 1990 Incident Reference: N1900346 Catchment Area: Not Given Receiving Water: Not Given Cause of Incident: Not Given Incident Severity: Category 3 - Minor Incident Positional Accuracy: Located by supplier to within 100m	A8NE (S)	408	1	509800 179595
21	Pollution Incidents to Controlled Waters Property Type: Not Given Location: Dawley Road, HAYES Authority: Environment Agency, Thames Region Pollutant: Unknown Sewage Note: Confirmed As A Pollution Incident Incident Date: Not Supplied Incident Reference: N1900114 Catchment Area: Not Given Receiving Water: Not Given Cause of Incident: Not Given Incident Severity: Category 3 - Minor Incident Positional Accuracy: Located by supplier to within 100m	A8NE (S)	408	1	509805 179595

Map ID	Details	Quadrant Reference (Compass Direction)	Estimated Distance From Site	Contact	NGR
22	Pollution Incidents to Controlled Waters Property Type: Not Given Location: Printing House, HAYES Authority: Environment Agency, Thames Region Pollutant: Miscellaneous - Unknown Note: Confirmed As A Pollution Incident Incident Date: 23rd September 1989 Incident Reference: N1890505 Catchment Area: Not Given Receiving Water: Not Given Cause of Incident: Not Given Incident Severity: Category 3 - Minor Incident Positional Accuracy: Located by supplier to within 100m	A12SE (SW)	416	1	509350 179800
22	Pollution Incidents to Controlled Waters Property Type: Not Given Location: HAYES Authority: Environment Agency, Thames Region Pollutant: Oils - Unknown Note: Confirmed As A Pollution Incident Incident Date: 1st March 1994 Incident Reference: NE940131 Catchment Area: Not Given Receiving Water: Not Given Cause of Incident: Not Given Incident Severity: Category 3 - Minor Incident Positional Accuracy: Located by supplier to within 100m	A12SE (SW)	419	1	509350 179795
23	Pollution Incidents to Controlled Waters Property Type: Not Given Location: Blythe Road Authority: Environment Agency, Thames Region Pollutant: Chemicals - Unknown Note: Confirmed As A Pollution Incident Incident Date: Not Supplied Incident Reference: N1890411 Catchment Area: Not Given Receiving Water: Not Given Cause of Incident: Not Given Incident Severity: Category 2 - Significant Incident Positional Accuracy: Located by supplier to within 100m	A12SE (SW)	417	1	509300 179900
24	Pollution Incidents to Controlled Waters Property Type: Not Given Location: Coldharbour, HAYES Authority: Environment Agency, Thames Region Pollutant: Chemicals - Unknown Note: Confirmed As A Pollution Incident Incident Date: Not Supplied Incident Reference: N1890570 Catchment Area: Not Given Receiving Water: Not Given Cause of Incident: Not Given Incident Severity: Category 2 - Significant Incident Positional Accuracy: Located by supplier to within 100m	A12SE (SW)	418	1	509300 179895
24	Pollution Incidents to Controlled Waters Property Type: Not Given Location: HAYES Authority: Environment Agency, Thames Region Pollutant: Unknown Sewage Note: Confirmed As A Pollution Incident Incident Date: 6th February 1990 Incident Reference: N1900053 Catchment Area: Not Given Receiving Water: Not Given Cause of Incident: Not Given Incident Severity: Category 3 - Minor Incident Positional Accuracy: Located by supplier to within 100m	A12SE (SW)	427	1	509310 179850
25	Pollution Incidents to Controlled Waters Property Type: Not Given Location: GREENFORD Authority: Environment Agency, Thames Region Pollutant: Oils - Unknown Note: Confirmed As A Pollution Incident Incident Date: 8th January 1994 Incident Reference: NE940014 Catchment Area: Not Given Receiving Water: Not Given Cause of Incident: Not Given Incident Severity: Category 3 - Minor Incident Positional Accuracy: Located by supplier to within 100m	A14NW (E)	429	1	510200 180200

Map ID	Details	Quadrant Reference (Compass Direction)	Estimated Distance From Site	Contact	NGR
26	Pollution Incidents to Controlled Waters Property Type: Not Given Location: HAYES Authority: Environment Agency, Thames Region Pollutant: Chemicals - Unknown Note: Confirmed As A Pollution Incident Incident Date: 19th August 1992 Incident Reference: NE920445 Catchment Area: Not Given Receiving Water: Not Given Cause of Incident: Not Given Incident Severity: Category 3 - Minor Incident Positional Accuracy: Located by supplier to within 100m	A8NW (SW)	457	1	509500 179600
27	Pollution Incidents to Controlled Waters Property Type: Not Given Location: Station Road, HAYES Authority: Environment Agency, Thames Region Pollutant: Chemicals - Unknown Note: Confirmed As A Pollution Incident Incident Date: 27th February 1991 Incident Reference: N1910092 Catchment Area: Not Given Receiving Water: Not Given Cause of Incident: Not Given Incident Severity: Category 3 - Minor Incident Positional Accuracy: Located by supplier to within 100m	A8NW (S)	498	1	509700 179500
27	Pollution Incidents to Controlled Waters Property Type: Not Given Location: Station Road, HAYES Authority: Environment Agency, Thames Region Pollutant: Unknown Sewage Note: Confirmed As A Pollution Incident Incident Date: 14th March 1991 Incident Reference: N1910127 Catchment Area: Not Given Receiving Water: Not Given Cause of Incident: Not Given Incident Severity: Category 3 - Minor Incident Positional Accuracy: Located by supplier to within 100m	A8NW (S)	503	1	509700 179495
28	Pollution Incidents to Controlled Waters Property Type: Not Given Location: HAYES Authority: Environment Agency, Thames Region Pollutant: Unknown Sewage Note: Confirmed As A Pollution Incident Incident Date: 2nd October 1991 Incident Reference: N1910541 Catchment Area: Not Given Receiving Water: Not Given Cause of Incident: Not Given Incident Severity: Category 3 - Minor Incident Positional Accuracy: Located by supplier to within 100m	A8NE (S)	502	1	509800 179500
29	Pollution Incidents to Controlled Waters Property Type: Not Given Location: Silverdale Road, HAYES Authority: Environment Agency, Thames Region Pollutant: Chemicals - Unknown Note: Confirmed As A Pollution Incident Incident Date: 30th April 1990 Incident Reference: N1900194 Catchment Area: Not Given Receiving Water: Not Given Cause of Incident: Not Given Incident Severity: Category 2 - Significant Incident Positional Accuracy: Located by supplier to within 100m	A8NE (S)	524	1	509900 179500
30	Pollution Incidents to Controlled Waters Property Type: Not Given Location: Pump Lane, HAYES Authority: Environment Agency, Thames Region Pollutant: Chemicals - Unknown Note: Not Supplied Incident Date: 29th October 1996 Incident Reference: N1960561 Catchment Area: Not Given Receiving Water: Not Given Cause of Incident: Not Given Incident Severity: Category 3 - Minor Incident Positional Accuracy: Located by supplier to within 100m	A9NW (SE)	544	1	510200 179700

Map ID	Details	Quadrant Reference (Compass Direction)	Estimated Distance From Site	Contact	NGR
31	Pollution Incidents to Controlled Waters Property Type: Not Given Location: Argyle Warehouse Authority: Environment Agency, Thames Region Pollutant: Chemicals - Unknown Note: Confirmed As A Pollution Incident Incident Date: 12th January 1989 Incident Reference: N1890020 Catchment Area: Not Given Receiving Water: Not Given Cause of Incident: Not Given Incident Severity: Category 2 - Significant Incident Positional Accuracy: Located by supplier to within 100m	A9NW (SE)	614	1	510100 179500
31	Pollution Incidents to Controlled Waters Property Type: Not Given Location: Silverdale Road, HAYES Authority: Environment Agency, Thames Region Pollutant: Chemicals - Unknown Note: Yes Incident Date: 6th March 1991 Incident Reference: N1910110 Catchment Area: Not Given Receiving Water: Not Given Cause of Incident: Not Given Incident Severity: Category 3 - Minor Incident Positional Accuracy: Located by supplier to within 100m	A9NW (SE)	618	1	510100 179495
32	Pollution Incidents to Controlled Waters Property Type: Not Given Location: Railway Bridge Over, HAYES Authority: Environment Agency, Thames Region Pollutant: Oils - Unknown Note: Not Supplied Incident Date: 16th June 1996 Incident Reference: N1960305 Catchment Area: Not Given Receiving Water: Not Given Cause of Incident: Not Given Incident Severity: Category 3 - Minor Incident Positional Accuracy: Located by supplier to within 100m	A9NW (SE)	644	1	510150 179500
33	Pollution Incidents to Controlled Waters Property Type: Not Given Location: Station Road, HAYES Authority: Environment Agency, Thames Region Pollutant: Oils - Unknown Note: Confirmed As A Pollution Incident Incident Date: 7th December 1993 Incident Reference: NE930826 Catchment Area: Not Given Receiving Water: Not Given Cause of Incident: Not Given Incident Severity: Category 3 - Minor Incident Positional Accuracy: Located by supplier to within 100m	A8SW (SW)	681	1	509400 179400
34	Pollution Incidents to Controlled Waters Property Type: Not Given Location: Avondale Drive, HAYES Authority: Environment Agency, Thames Region Pollutant: Unknown Note: Confirmed incident Incident Date: 28th February 1999 Incident Reference: THNE1999042099 Catchment Area: Not Given Receiving Water: Not Given Cause of Incident: Not Given Incident Severity: Category 3 - Minor Incident Positional Accuracy: Located by supplier to within 10m	A12SW (W)	682	1	509006 179996
34	Pollution Incidents to Controlled Waters Property Type: Not Given Location: HAYES Authority: Environment Agency, Thames Region Pollutant: Oils - Unknown Note: Not Supplied Incident Date: 11th October 1997 Incident Reference: THN11997030514 Catchment Area: Not Given Receiving Water: Not Given Cause of Incident: Not Given Incident Severity: Category 3 - Minor Incident Positional Accuracy: Located by supplier to within 100m	A12SW (W)	686	1	509001 180001

Map ID	Details	Quadrant Reference (Compass Direction)	Estimated Distance From Site	Contact	NGR
34	Pollution Incidents to Controlled Waters Property Type: Not Given Location: HAYES Authority: Environment Agency, Thames Region Pollutant: Chemicals - Unknown Note: Not Supplied Incident Date: 7th August 1998 Incident Reference: THNE1998039919 Catchment Area: Not Given Receiving Water: Not Given Cause of Incident: Not Given Incident Severity: Category 3 - Minor Incident Positional Accuracy: Located by supplier to within 100m	A12SW (W)	687	1	509001 179996
35	Pollution Incidents to Controlled Waters Property Type: Not Given Location: Precinct Road, HAYES Authority: Environment Agency, Thames Region Pollutant: Oils - Unknown Note: Confirmed As A Pollution Incident Incident Date: Not Supplied Incident Reference: N1920073 Catchment Area: Not Given Receiving Water: Not Given Cause of Incident: Not Given Incident Severity: Category 3 - Minor Incident Positional Accuracy: Located by supplier to within 100m	A14NE (E)	780	1	510500 180400
36	Pollution Incidents to Controlled Waters Property Type: Not Given Location: Pump Lane, HAYES Authority: Environment Agency, Thames Region Pollutant: General Note: Not Supplied Incident Date: 21st October 1998 Incident Reference: THNE1998040946 Catchment Area: Not Given Receiving Water: Not Given Cause of Incident: Not Given Incident Severity: Category 3 - Minor Incident Positional Accuracy: Located by supplier to within 100m	A9NE (SE)	808	1	510500 179700
37	Pollution Incidents to Controlled Waters Property Type: Not Given Location: Betam Road, HAYES Authority: Environment Agency, Thames Region Pollutant: Chemicals - Unknown Note: Confirmed As A Pollution Incident Incident Date: 4th November 1993 Incident Reference: NE930757 Catchment Area: Not Given Receiving Water: Not Given Cause of Incident: Not Given Incident Severity: Category 3 - Minor Incident Positional Accuracy: Located by supplier to within 100m	A12SW (W)	827	1	508900 179800
38	Pollution Incidents to Controlled Waters Property Type: Not Given Location: Off Nestles Avenue, HAYES Authority: Environment Agency, Thames Region Pollutant: Oils - Unknown Note: Confirmed incident Incident Date: 6th February 1999 Incident Reference: THNE1999041896 Catchment Area: Not Given Receiving Water: Not Given Cause of Incident: Not Given Incident Severity: Category 3 - Minor Incident Positional Accuracy: Located by supplier to within 10m	A9SW (SE)	836	1	510200 179300
39	Pollution Incidents to Controlled Waters Property Type: Not Given Location: HAYES Authority: Environment Agency, Thames Region Pollutant: Miscellaneous - Other Note: Confirmed incident Incident Date: 30th March 1999 Incident Reference: THNE1999042361 Catchment Area: Not Given Receiving Water: Not Given Cause of Incident: Not Given Incident Severity: Category 3 - Minor Incident Positional Accuracy: Located by supplier to within 10m	A14SE (E)	861	1	510600 179800

Map ID	Details	Quadrant Reference (Compass Direction)	Estimated Distance From Site	Contact	NGR
40	Pollution Incidents to Controlled Waters Property Type: Not Given Location: Stockley Park Authority: Environment Agency, Thames Region Pollutant: Miscellaneous - Unknown Note: Confirmed As A Pollution Incident Incident Date: 3rd April 1990 Incident Reference: N1900155 Catchment Area: Not Given Receiving Water: Not Given Cause of Incident: Not Given Incident Severity: Category 2 - Significant Incident Positional Accuracy: Located by supplier to within 100m	A11SE (W)	985	1	508701 180001
41	Pollution Incidents to Controlled Waters Property Type: Not Given Location: Near Bulls Bridge Authority: Environment Agency, Thames Region Pollutant: Oils - Unknown Note: Confirmed As A Pollution Incident Incident Date: 10th September 1989 Incident Reference: N1890479 Catchment Area: Not Given Receiving Water: Not Given Cause of Incident: Not Given Incident Severity: Category 2 - Significant Incident Positional Accuracy: Located by supplier to within 100m	A9NE (SE)	989	1	510600 179500
42	Pollution Incidents to Controlled Waters Property Type: Not Given Location: Ascot Road, WATFORD Authority: Environment Agency, Thames Region Pollutant: Chemicals - Unknown Note: Confirmed As A Pollution Incident Incident Date: Not Supplied Incident Reference: N1890530 Catchment Area: Not Given Receiving Water: Not Given Cause of Incident: Not Given Incident Severity: Category 3 - Minor Incident Positional Accuracy: Located by supplier to within 100m	A7NW (SW)	999	1	508850 179500
43	Registered Radioactive Substances Name: Saunders Roe Ltd Location: 7E & 7F Millington Road, HAYES, Middlesex, UB3 4NB Authority: Environment Agency, Thames Region Permit Reference: AC6395 Dated: 31st March 1991 Process Type: Authorisation under S13 RSA for the disposal of Radioactive waste (was RSA60 S7) Description: Authorisation under RSA Status: Authorisation superseded by a substantial or non substantial variationSuperseded Positional Accuracy: Unknown	A7SE (SW)	920	1	509238 179217
44	Registered Radioactive Substances Name: Saunders Roe Ltd Location: 7E & 7F Millington Road, HAYES, Middlesex, UB3 4AZ Authority: Environment Agency, Thames Region Permit Reference: AO8181 Dated: 14th October 1994 Process Type: Authorisation under S13 RSA for the disposal of Radioactive waste (was RSA60 S7) Description: Minor variation to authorisation under RSA Status: Authorisation either revoked or cancelledCancelled Positional Accuracy: Unknown	A7SE (SW)	930	1	509133 179281
	River Quality Name: Guc (Cowley Reach) GQA Grade: River Quality D Reach: Iron Bridge - Brent Estimated Distance (km): 8.4 Flow Rate: Flow greater than 80 cumecs Flow Type: Canal Year: 2000	A8NW (SW)	363	1	509493 179715

Map ID	Details	Quadrant Reference (Compass Direction)	Estimated Distance From Site	Contact	NGR
45	Water Abstractions Operator: Canal And River Trust Licence Number: 28/39/36/0075 Permit Version: 2 Location: Grand Union Canal At Ubs Data Processing Centre, Hayes Authority: Environment Agency, Thames Region Abstraction: Other Industrial/Commercial/Public Services: Non-Evaporative Cooling Abstraction Type: Water may be abstracted from a single point Source: Surface Daily Rate (m3): Not Supplied Yearly Rate (m3): Not Supplied Details: N/A Authorised Start: 01 April Authorised End: 31 March Permit Start Date: 22nd September 2010 Permit End Date: Not Supplied Positional Accuracy: Located by supplier to within 10m	A12SE (W)	469	1	509249 179886
45	Water Abstractions Operator: British Waterways Board Licence Number: 28/39/36/0075 Permit Version: 1 Location: Grand Union Canal At Ubs Data Processing Centre, Hayes Authority: Environment Agency, Thames Region Abstraction: Other Industrial/Commercial/Public Services: Non-Evaporative Cooling Abstraction Type: Water may be abstracted from a single point Source: Surface Daily Rate (m3): Not Supplied Yearly Rate (m3): Not Supplied Details: Ubs Data Processing Centre, Clayton Rd, Hayes, Middx Authorised Start: 01 April Authorised End: 31 March Permit Start Date: 15th October 2008 Permit End Date: Not Supplied Positional Accuracy: Located by supplier to within 10m	A12SE (W)	469	1	509249 179886
46	Water Abstractions Operator: Thorn Emi Electronics Ltd Licence Number: 28/39/36/0049 Permit Version: Not Supplied Location: Blyth Road, HAYES Authority: Environment Agency, Thames Region Abstraction: Manufacture (Boiler) Abstraction Type: Not Supplied Source: Groundwater Daily Rate (m3): 2932 Yearly Rate (m3): 2400 Details: Additional Purposes - Process (357600) Cooling (40000) Manufacture (2400). Chalk (Undifferentiated) Authorised Start: Not Supplied Authorised End: Not Supplied Permit Start Date: Not Supplied Permit End Date: Not Supplied Positional Accuracy: Located by supplier to within 100m	A7NE (SW)	654	1	509300 179500
47	Water Abstractions Operator: Nestle Uk Limited Licence Number: Th/039/0036/011 Permit Version: 1 Location: Nestle Coffee Factory-Borehole Authority: Environment Agency, Thames Region Abstraction: Other Industrial/Commercial/Public Services: Boiler Feed Abstraction Type: Water may be abstracted from a single point Source: Groundwater Daily Rate (m3): Not Supplied Yearly Rate (m3): Not Supplied Details: Nestle Coffee Factory, Off North Hyde Gardens, Hayes, Middlesex. Authorised Start: 01 April Authorised End: 31 March Permit Start Date: 1st April 2013 Permit End Date: Not Supplied Positional Accuracy: Located by supplier to within 10m	A9SW (SE)	883	1	510238 179269

Map ID	Details	Quadrant Reference (Compass Direction)	Estimated Distance From Site	Contact	NGR
47	Water Abstractions Operator: Nestle Uk Limited Licence Number: Th/039/0036/011 Permit Version: 1 Location: Nestle Coffee Factory-Borehole Authority: Environment Agency, Thames Region Abstraction: Other Industrial/Commercial/Public Services: Evaporative Cooling Abstraction Type: Water may be abstracted from a single point Source: Groundwater Daily Rate (m3): Not Supplied Yearly Rate (m3): Not Supplied Details: Nestle Coffee Factory, Off North Hyde Gardens, Hayes, Middlesex. Authorised Start: 01 April Authorised End: 31 March Permit Start Date: 1st April 2013 Permit End Date: Not Supplied Positional Accuracy: Located by supplier to within 10m	A9SW (SE)	883	1	510238 179269
47	Water Abstractions Operator: Nestle Uk Limited Licence Number: 28/39/36/0072 Permit Version: 1 Location: Nestle Coffee Factory-Borehole Authority: Environment Agency, Thames Region Abstraction: Other Industrial/Commercial/Public Services: Evaporative Cooling Abstraction Type: Water may be abstracted from a single point Source: Groundwater Daily Rate (m3): Not Supplied Yearly Rate (m3): Not Supplied Details: Nestle Coffee Factory, Off North Hyde Gardens, Hayes, Middlesex. Authorised Start: 01 January Authorised End: 31 December Permit Start Date: 12th August 2005 Permit End Date: Not Supplied Positional Accuracy: Located by supplier to within 10m	A9SW (SE)	886	1	510230 179260
	Water Abstractions Operator: Stockley Park Estate Management Limited Licence Number: Th/039/0036/003 Permit Version: 1 Location: Stockley Park, Uxbridge- Borehole A Authority: Environment Agency, Thames Region Abstraction: Business Parks: Spray Irrigation - Direct Abstraction Type: Water may be abstracted from a single point Source: Groundwater Daily Rate (m3): Not Supplied Yearly Rate (m3): Not Supplied Details: Stockley Park, Uxbridge Authorised Start: 01 April Authorised End: 31 October Permit Start Date: 2nd February 2010 Permit End Date: Not Supplied Positional Accuracy: Located by supplier to within 10m	A11NW (W)	1353	1	508340 180230
	Water Abstractions Operator: Stockley Park Management Ltd Licence Number: 28/39/36/0065 Permit Version: 3 Location: Stockley Park, Uxbridge- Borehole A Authority: Environment Agency, Thames Region Abstraction: Business Parks: Spray Irrigation - Direct Abstraction Type: Water may be abstracted from a single point Source: Groundwater Daily Rate (m3): Not Supplied Yearly Rate (m3): Not Supplied Details: Stockley Park, Uxbridge Authorised Start: 01 April Authorised End: 31 October Permit Start Date: 14th April 2003 Permit End Date: Not Supplied Positional Accuracy: Located by supplier to within 10m	A11NW (W)	1353	1	508340 180230

Map ID	Details	Quadrant Reference (Compass Direction)	Estimated Distance From Site	Contact	NGR
	Water Abstractions Operator: Stockley Park Management Ltd Licence Number: 28/39/36/0065 Permit Version: 3 Location: Stockley Park, Uxbridge- Borehole A Authority: Environment Agency, Thames Region Abstraction: Business Parks: Make-Up or Top Up Water Abstraction Type: Water may be abstracted from a single point Source: Groundwater Daily Rate (m3): Not Supplied Yearly Rate (m3): Not Supplied Details: Stockley Park, Uxbridge Authorised Start: 01 April Authorised End: 31 October Permit Start Date: 14th April 2003 Permit End Date: Not Supplied Positional Accuracy: Located by supplier to within 10m	A11NW (W)	1353	1	508340 180230
	Water Abstractions Operator: Stockley Park Management Ltd Licence Number: 28/39/36/0065 Permit Version: 2 Location: Borehole At Stockley Park Authority: Environment Agency, Thames Region Abstraction: Business Parks: Spray Irrigation - Direct Abstraction Type: Water may be abstracted from a single point Source: Groundwater Daily Rate (m3): Not Supplied Yearly Rate (m3): Not Supplied Details: Stockley Park, Uxbridge Authorised Start: 01 April Authorised End: 31 October Permit Start Date: 25th September 2002 Permit End Date: Not Supplied Positional Accuracy: Located by supplier to within 10m	A11NW (W)	1353	1	508340 180230
	Water Abstractions Operator: Stockley Park Management Ltd Licence Number: 28/39/36/0065 Permit Version: 2 Location: Borehole At Stockley Park Authority: Environment Agency, Thames Region Abstraction: Business Parks: Make-Up or Top Up Water Abstraction Type: Water may be abstracted from a single point Source: Groundwater Daily Rate (m3): Not Supplied Yearly Rate (m3): Not Supplied Details: Stockley Park, Uxbridge Authorised Start: 01 April Authorised End: 31 October Permit Start Date: 25th September 2002 Permit End Date: Not Supplied Positional Accuracy: Located by supplier to within 10m	A11NW (W)	1353	1	508340 180230
	Water Abstractions Operator: Stockley Park Management Ltd Licence Number: 28/39/36/0065 Permit Version: 1 Location: Borehole At Stockley Park Authority: Environment Agency, Thames Region Abstraction: Business Parks: Make-Up or Top Up Water Abstraction Type: Water may be abstracted from a single point Source: Groundwater Daily Rate (m3): Not Supplied Yearly Rate (m3): Not Supplied Details: Stockley Park, Uxbridge Authorised Start: 01 April Authorised End: 31 October Permit Start Date: 25th October 2000 Permit End Date: Not Supplied Positional Accuracy: Located by supplier to within 10m	A11NW (W)	1353	1	508340 180230

Map ID	Details	Quadrant Reference (Compass Direction)	Estimated Distance From Site	Contact	NGR
	Water Abstractions Operator: Stockley Park Management Ltd Licence Number: 28/39/36/0065 Permit Version: 1 Location: Borehole At Stockley Park Authority: Environment Agency, Thames Region Abstraction: Business Parks: Spray Irrigation - Direct Abstraction Type: Water may be abstracted from a single point Source: Groundwater Daily Rate (m3): Not Supplied Yearly Rate (m3): Not Supplied Details: Stockley Park, Uxbridge Authorised Start: 01 April Authorised End: 31 October Permit Start Date: 25th October 2000 Permit End Date: Not Supplied Positional Accuracy: Located by supplier to within 10m	A11NW (W)	1353	1	508340 180230
	Water Abstractions Operator: Usc Europe Uk Ltd Licence Number: 28/39/36/0010 Permit Version: 100 Location: Borehole At Apexes Works, Scotts Road, Southall Authority: Environment Agency, Thames Region Abstraction: Other Industrial/Commercial/Public Services: Non-Evaporative Cooling Abstraction Type: Water may be abstracted from a single point Source: Groundwater Daily Rate (m3): 114 Yearly Rate (m3): 40914 Details: Apexes Works, Scotts Road, Southall Authorised Start: 01 January Authorised End: 31 December Permit Start Date: 11th September 1996 Permit End Date: Not Supplied Positional Accuracy: Located by supplier to within 100m	A10SW (SE)	1389	1	511000 179400
	Water Abstractions Operator: Stockley Park Management Ltd Licence Number: 28/39/36/0056 Permit Version: Not Supplied Location: Stockley Park, UXBRIDGE Authority: Environment Agency, Thames Region Abstraction: Lake Reservoir Filling For Spray Irrigation (Various Types) Abstraction Type: Not Supplied Source: Groundwater Daily Rate (m3): 720 Yearly Rate (m3): 4409 Details: Additional Purpose - Lake /Reservoir Filling For Spray Irrigation (4409). Chalk (Undifferentiated) Authorised Start: Not Supplied Authorised End: Not Supplied Permit Start Date: Not Supplied Permit End Date: Not Supplied Positional Accuracy: Located by supplier to within 100m	A11NW (W)	1390	1	508300 180200
	Water Abstractions Operator: Chancerygate Group Limited Licence Number: 28/39/36/0010 Permit Version: 102 Location: Apexes Works, Scotts Road, Southall-Borehole A Authority: Environment Agency, Thames Region Abstraction: Other Industrial/Commercial/Public Services: Non-Evaporative Cooling Abstraction Type: Water may be abstracted from a single point Source: Groundwater Daily Rate (m3): Not Supplied Yearly Rate (m3): Not Supplied Details: Apexes Works, Scotts Road, Southall Authorised Start: 01 January Authorised End: 31 December Permit Start Date: 9th December 2005 Permit End Date: Not Supplied Positional Accuracy: Located by supplier to within 10m	A10SE (SE)	1523	1	511150 179400

Map ID	Details	Quadrant Reference (Compass Direction)	Estimated Distance From Site	Contact	NGR
	Water Abstractions Operator: Chelsea Limited Partnership Licence Number: 28/39/36/0010 Permit Version: 101 Location: Apexes Works, Scotts Road, Southall-Borehole A Authority: Environment Agency, Thames Region Abstraction: Other Industrial/Commercial/Public Services: Non-Evaporative Cooling Abstraction Type: Water may be abstracted from a single point Source: Groundwater Daily Rate (m3): Not Supplied Yearly Rate (m3): Not Supplied Details: Apexes Works, Scotts Road, Southall Authorised Start: 01 January Authorised End: 31 December Permit Start Date: 16th September 2002 Permit End Date: Not Supplied Positional Accuracy: Located by supplier to within 10m	A10SE (SE)	1523	1	511150 179400
	Water Abstractions Operator: W R Goodson Licence Number: 28/39/36/0015 Permit Version: 100 Location: Two Wells At Springwell Nursery, Hayes End Road, Hayes Authority: Environment Agency, Thames Region Abstraction: Horticulture And Nurseries: Spray Irrigation - Direct Abstraction Type: Water may be abstracted from a single point Source: Groundwater Daily Rate (m3): 23 Yearly Rate (m3): 545 Details: Springwell Nursery, Hayes End Road, Hayes Authorised Start: 01 March Authorised End: 31 October Permit Start Date: 12th June 1997 Permit End Date: Not Supplied Positional Accuracy: Located by supplier to within 100m	(NW)	1909	1	508900 181900
	Water Abstractions Operator: W R Goodson Licence Number: 28/39/36/0015 Permit Version: 100 Location: Two Wells At Springwell Nursery, Hayes End Road, Hayes Authority: Environment Agency, Thames Region Abstraction: Horticulture and Nurseries: Spray Irrigation - Spray Irrigation Definition Order Abstraction Type: Water may be abstracted from a single point Source: Groundwater Daily Rate (m3): Not Supplied Yearly Rate (m3): Not Supplied Details: Springwell Nursery, Hayes End Road, Hayes Authorised Start: 01 October Authorised End: 30 September Permit Start Date: 12th June 1997 Permit End Date: Not Supplied Positional Accuracy: Located by supplier to within 10m	(NW)	1909	1	508900 181900
	Water Abstractions Operator: Canal And River Trust Licence Number: 28/39/36/0038 Permit Version: 102 Location: Grand Union Canal At Stockley Road, West Drayton. Authority: Environment Agency, Thames Region Abstraction: Mineral Products: Process Water Abstraction Type: Water may be abstracted from a river or stream reach, or a row of wellpoints Source: Surface Daily Rate (m3): Not Supplied Yearly Rate (m3): Not Supplied Details: Stockley Road, West Drayton, Middlesex Authorised Start: 01 January Authorised End: 31 December Permit Start Date: 17th December 2007 Permit End Date: Not Supplied Positional Accuracy: Located by supplier to within 10m	(W)	1922	1	507770 179890

Map ID	Details	Quadrant Reference (Compass Direction)	Estimated Distance From Site	Contact	NGR
	Water Abstractions Operator: British Waterways Board Licence Number: 28/39/36/0038 Permit Version: 101 Location: Grand Union Canal At Stockley Road, West Drayton. Authority: Environment Agency, Thames Region Abstraction: Mineral Products: Process Water Abstraction Type: Water may be abstracted from a river or stream reach, or a row of wellpoints Source: Surface Daily Rate (m3): Not Supplied Yearly Rate (m3): Not Supplied Details: Stockley Road, West Drayton, Middlesex Authorised Start: 01 January Authorised End: 31 December Permit Start Date: 10th October 2002 Permit End Date: Not Supplied Positional Accuracy: Located by supplier to within 10m	(W)	1922	1	507770 179890
48	Water Industry Act Referrals Name: Pro-Tech Precision Ltd Location: Watkins Cloud Ltd, Unit 3 Pasadena Close, UXBRIDGE, Middlesex, UB10 0TJ Authority: Environment Agency, Thames Region Permit Reference: Ba5937 Dated: 21st January 1998 Process Type: Permissions or amendments to discharge under the Water Industry Act 1991 Description: Processes which result in the discharge of Special Category effluents under The Trade Effluents (Prescribed Processes and Substances) Regulations Status: Application received by the EA but is not yet authorised Not Yet Authorised Positional Accuracy: Manually positioned to the address or location	A9NE (SE)	843	1	510551 179725
49	Water Industry Act Referrals Name: Metadalic Ltd Location: Unit 6, Bilton Way, HAYES, Middlesex, UB3 3NF Authority: Environment Agency, Thames Region Permit Reference: AE1637 Dated: 18th February 1992 Process Type: Permissions or amendments to discharge under the Water Industry Act 1991 Description: Processes which result in the discharge of Special Category effluents under The Trade Effluents (Prescribed Processes and Substances) Regulations Status: Application cancelled Positional Accuracy: Manually positioned to the address or location	A9NE (SE)	887	1	510568 179659
	Groundwater Vulnerability Soil Classification: Soils of High Leaching Potential (U) - Soil information for restored mineral workings and urban areas is based on fewer observations than elsewhere. A worst case vulnerability classification (H) assumed, until proved otherwise Map Sheet: Sheet 39 West London Scale: 1:100,000	A13NW (E)	0	1	509726 180081
	Drift Deposits Drift Deposit: Low permeability drift deposits occurring at the surface and overlying Major and Minor Aquifers are head, clay-with-flints, brickearth, peat, river terrace deposits and marine and estuarine alluvium Map Sheet: Sheet 39 West London Scale: 1:100,000	A13NW (E)	0	1	509726 180081
	Bedrock Aquifer Designations Aquifer Desination: Unproductive Strata	A13SW (S)	0	3	509726 180000
	Bedrock Aquifer Designations Aquifer Desination: Unproductive Strata	A13NW (E)	0	3	509726 180081
	Superficial Aquifer Designations Aquifer Designation: Unproductive Strata	A13NW (E)	0	3	509726 180081
	Superficial Aquifer Designations Aquifer Designation: Unproductive Strata	A13SW (S)	0	3	509726 180000
	Extreme Flooding from Rivers or Sea without Defences None				
	Flooding from Rivers or Sea without Defences None				
	Areas Benefiting from Flood Defences None				

Map ID	Details	Quadrant Reference (Compass Direction)	Estimated Distance From Site	Contact	NGR
	Flood Water Storage Areas None				
	Flood Defences None				

Map ID	Details	Quadrant Reference (Compass Direction)	Estimated Distance From Site	Contact	NGR
50	Historical Landfill Sites Licence Holder: London Borough of Ealing Location: Hays Town, Hillingdon, London Name: Bulls Bridge Area Operator Location: Not Supplied Boundary Accuracy: As Supplied Provider Reference: EAHLD11124 First Input Date: Not Supplied Last Input Date: 31st December 1936 Specified Waste: Deposited Waste included Inert, Commercial and Household Waste Type: EA Waste Ref: Not Supplied Regis Ref: Not Supplied WRC Ref: 5270/0007 BGS Ref: Not Supplied Other Ref: 8EA008, EAL008	A9SW (SE)	735	1	510142 179382
51	Historical Landfill Sites Licence Holder: Hayes and Hartlington Urban District Council Location: Botwell Name: Botwell Common Road Operator Location: Not Supplied Boundary Accuracy: As Supplied Provider Reference: EAHLD11162 First Input Date: 31st December 1960 Last Input Date: 31st December 1964 Specified Waste: Deposited Waste included Commercial and Household Waste Type: EA Waste Ref: Not Supplied Regis Ref: Not Supplied WRC Ref: 5510/0016 BGS Ref: Not Supplied Other Ref: 8HI008, HIL008	A17SW (NW)	880	1	508886 180514
52	Historical Landfill Sites Licence Holder: Stockley Park Consortium Limited Location: Stockley Park, Middlesex Name: Stockley Park East Operator Location: Not Supplied Boundary Accuracy: As Supplied Provider Reference: EAHLD11334 First Input Date: 31st December 1950 Last Input Date: 31st October 1992 Specified Waste: Deposited Waste included Inert, Industrial, Commercial, Household and Type: Special Waste EA Waste Ref: Not Supplied Regis Ref: Not Supplied WRC Ref: 5510/0024 BGS Ref: Not Supplied Other Ref: 8HI048, DL197, HIL56C	A11NE (W)	1000	1	508697 180249
53	Licensed Waste Management Facilities (Locations) Licence Number: 80404 Location: Unit 1, Pump Lane, Pump Lane Ind.Estate, Hayes, Middlesex, UB3 3NB Operator Name: Personnel Hygiene Services Ltd Operator Location: Not Supplied Authority: Environment Agency - South East Region, North East Thames Area Site Category: Clinical Waste Transfer Stations Licence Status: Modified Issued: 8th January 1999 Last Modified: 19th April 2002 Expires: Not Supplied Suspended: Not Supplied Revoked: Not Supplied Surrendered: Not Supplied IPPC Reference: Not Supplied Positional Accuracy: Located by supplier to within 100m	A9NW (SE)	684	1	510300 179600
54	Licensed Waste Management Facilities (Locations) Licence Number: 80057 Location: Units 5 & 6, Pump Lane, Pump Lane Ind Est, Hayes, Middlesex, UB3 3NB Operator Name: Rentokil Initial U K Ltd Operator Location: Not Supplied Authority: Environment Agency - Thames Region, North East Area Site Category: Special Waste Transfer Stations Licence Status: Surrendered Issued: 27th September 1994 Last Modified: 29th August 1997 Expires: Not Supplied Suspended: Not Supplied Revoked: Not Supplied Surrendered: 23rd December 2008 IPPC Reference: Not Supplied Positional Accuracy: Located by supplier to within 10m	A9NE (SE)	747	1	510428 179692

Map ID	Details	Quadrant Reference (Compass Direction)	Estimated Distance From Site	Contact	NGR
	Local Authority Landfill Coverage Name: London Borough of Hillingdon - Has not been able to supply Landfill data		0	2	509726 180081
55	Registered Waste Transfer Sites Licence Holder: Personnel Hygiene Services Ltd Licence Reference: WML80404 Site Location: Unit 1 Pump Lane Industrial Estate, Junc. Pump Lane/Silverdale Road, Hayes, Middlesex, Ub3 3nb Operator Location: Western Industrial Estate, CAERPHILLY, Mid Glamorgan, CF83 1XH Authority: Environment Agency - Thames Region, North East Area Site Category: Transfer Max Input Rate: Very Small (Less than 10,000 tonnes per year) Waste Source: No known restriction on source of waste Restrictions: Licence Status: Operational as far as is knownOperational Dated: 8th January 1999 Preceded By: Not Given Licence: Superseded By: Not Given Licence: Positional Accuracy: Manually positioned within the geographical locality Boundary Quality: Not Supplied Authorised Waste: Clinical Waste Grps A, B Clinical Waste Grps A, B, C, E Special Waste (As In Epa 1990:S62 Of 1996 Regs) - Comprising Prohibited Waste: Waste Not Otherwise Specified	A9NW (SE)	684	1	510300 179600
56	Registered Waste Transfer Sites Licence Holder: Rentokil Initial Plc Licence Reference: DL273 Site Location: Units 5 & 6 Pump Lane Industrial Estate, HAYES, Middlesex, UB3 3NB Operator Location: Felcourt, East Grinstead, West Sussex, Rh19 2Jy Authority: Environment Agency - Thames Region, North East Area Site Category: Transfer Max Input Rate: Very Small (Less than 10,000 tonnes per year) Waste Source: No known restriction on source of waste Restrictions: Licence Status: May not be working (licence suspended)Suspended Dated: 27th September 1994 Preceded By: DL273 Licence: Superseded By: Not Given Licence: Positional Accuracy: Manually positioned to the address or location Boundary Quality: Not Supplied Authorised Waste: Clinical Wastes Drugs/Marketed Chemicals (Ex Manuf.) Gen. Medical Wastes Sanitary Wastes Sharps Prohibited Waste: Other Clinical Wastes N.O.S. Special Wastes N.O.S. Waste N.O.S.	A9NE (SE)	758	1	510440 179690
56	Registered Waste Transfer Sites Licence Holder: Rentokil Ltd Licence Reference: DL273 Site Location: Units 5 & 6 Pump Lane Industrial Estate, HAYES, Middlesex, UB3 3NB Operator Location: As Site Address Authority: Environment Agency - Thames Region, North East Area Site Category: Transfer Max Input Rate: Very Small (Less than 10,000 tonnes per year) Waste Source: No known restriction on source of waste Restrictions: Licence Status: Record supersededSuperseded Dated: 1st February 1988 Preceded By: Not Given Licence: Superseded By: DL273 Licence: Positional Accuracy: Manually positioned to the address or location Boundary Quality: Not Supplied Authorised Waste: Agar Plates Or Blood Samples (Sealed) Catheter Tubes Contam.Waste From Treatment Areas Disposable Nappies, Incontinence Pads Max.Waste Permitted By Licence(Stated) Sanitary Towels, Soiled Dressings Sharps, Ampoules & Phials Prohibited Waste: Other Clin.Waste -Clause 2,4 Hsc'82 Special Wastes	A9NE (SE)	758	1	510440 179690

Map ID	Details	Quadrant Reference (Compass Direction)	Estimated Distance From Site	Contact	NGR
57	Explosive Sites Name: Thomson Thorn Missile Electronics Ltd Location: 120 Blyth Road, HAYES, Middlesex, UB3 1BY Status: Not Active Positional Accuracy: Manually positioned to the address or location	A8NW (SW)	603	4	509413 179482

Map ID	Details	Quadrant Reference (Compass Direction)	Estimated Distance From Site	Contact	NGR
	BGS 1:625,000 Solid Geology Description: London Clay	A13NW (E)	0	3	509726 180081
	BGS Estimated Soil Chemistry Source: British Geological Survey, National Geoscience Information Service Soil Sample Type: London Arsenic: no data Concentration: Cadmium: no data Concentration: Chromium: no data Concentration: Lead Concentration: no data Nickel: no data Concentration:	A13SW (S)	0	5	509726 180000
	BGS Estimated Soil Chemistry Source: British Geological Survey, National Geoscience Information Service Soil Sample Type: London Arsenic: no data Concentration: Cadmium: no data Concentration: Chromium: no data Concentration: Lead Concentration: no data Nickel: no data Concentration:	A13NW (E)	0	5	509726 180081
	BGS Estimated Soil Chemistry Source: British Geological Survey, National Geoscience Information Service Soil Sample Type: London Arsenic: no data Concentration: Cadmium: no data Concentration: Chromium: no data Concentration: Lead Concentration: no data Nickel: no data Concentration:	A13NW (W)	56	5	509630 180096
	BGS Estimated Soil Chemistry Source: British Geological Survey, National Geoscience Information Service Soil Sample Type: London Arsenic: no data Concentration: Cadmium: no data Concentration: Chromium: no data Concentration: Lead Concentration: no data Nickel: no data Concentration:	A13SW (SW)	107	5	509594 180000
	BGS Estimated Soil Chemistry Source: British Geological Survey, National Geoscience Information Service Soil Sample Type: London Arsenic: no data Concentration: Cadmium: no data Concentration: Chromium: no data Concentration: Lead Concentration: no data Nickel: no data Concentration:	A13NW (N)	213	5	509726 180377
	BGS Estimated Soil Chemistry Source: British Geological Survey, National Geoscience Information Service Soil Sample Type: London Arsenic: no data Concentration: Cadmium: no data Concentration: Chromium: no data Concentration: Lead Concentration: no data Nickel: no data Concentration:	A13NE (E)	214	5	510000 180081

Map ID	Details	Quadrant Reference (Compass Direction)	Estimated Distance From Site	Contact	NGR
	BGS Estimated Soil Chemistry Source: British Geological Survey, National Geoscience Information Service Soil Sample Type: London Arsenic: no data Concentration: Cadmium: no data Concentration: Chromium: no data Concentration: Lead Concentration: no data Nickel: no data Concentration:	A13SE (E)	228	5	510000 180000
	BGS Estimated Soil Chemistry Source: British Geological Survey, National Geoscience Information Service Soil Sample Type: London Arsenic: no data Concentration: Cadmium: no data Concentration: Chromium: no data Concentration: Lead Concentration: no data Nickel: no data Concentration:	A13SE (SE)	251	5	510000 179947
	BGS Estimated Soil Chemistry Source: British Geological Survey, National Geoscience Information Service Soil Sample Type: London Arsenic: no data Concentration: Cadmium: no data Concentration: Chromium: no data Concentration: Lead Concentration: no data Nickel: no data Concentration:	A13SW (W)	286	5	509405 180000
	BGS Estimated Soil Chemistry Source: British Geological Survey, National Geoscience Information Service Soil Sample Type: London Arsenic: no data Concentration: Cadmium: no data Concentration: Chromium: no data Concentration: Lead Concentration: no data Nickel: no data Concentration:	A13NE (NE)	353	5	510000 180374
	BGS Estimated Soil Chemistry Source: British Geological Survey, National Geoscience Information Service Soil Sample Type: London Arsenic: no data Concentration: Cadmium: no data Concentration: Chromium: no data Concentration: Lead Concentration: no data Nickel: no data Concentration:	A12NE (NW)	464	5	509282 180381
	BGS Estimated Soil Chemistry Source: British Geological Survey, National Geoscience Information Service Soil Sample Type: London Arsenic: no data Concentration: Cadmium: no data Concentration: Chromium: no data Concentration: Lead Concentration: no data Nickel: no data Concentration:	A8NE (SE)	548	5	510000 179516

Map ID	Details	Quadrant Reference (Compass Direction)	Estimated Distance From Site	Contact	NGR
	BGS Estimated Soil Chemistry Source: British Geological Survey, National Geoscience Information Service Soil Sample Type: London Arsenic: no data Concentration: Cadmium: no data Concentration: Chromium: no data Concentration: Lead Concentration: no data Nickel: no data Concentration:	A12NE (NW)	559	5	509179 180382
	BGS Estimated Soil Chemistry Source: British Geological Survey, National Geoscience Information Service Soil Sample Type: London Arsenic: no data Concentration: Cadmium: no data Concentration: Chromium: no data Concentration: Lead Concentration: no data Nickel: no data Concentration:	A8NE (SE)	586	5	510000 179473
	BGS Estimated Soil Chemistry Source: British Geological Survey, National Geoscience Information Service Soil Sample Type: London Arsenic: no data Concentration: Cadmium: no data Concentration: Chromium: no data Concentration: Lead Concentration: no data Nickel: no data Concentration:	A12SE (W)	595	5	509093 180000
	BGS Estimated Soil Chemistry Source: British Geological Survey, National Geoscience Information Service Soil Sample Type: London Arsenic: no data Concentration: Cadmium: no data Concentration: Chromium: no data Concentration: Lead Concentration: no data Nickel: no data Concentration:	A9NW (SE)	623	5	510282 179682
	BGS Estimated Soil Chemistry Source: British Geological Survey, National Geoscience Information Service Soil Sample Type: London Arsenic: no data Concentration: Cadmium: no data Concentration: Chromium: no data Concentration: Lead Concentration: no data Nickel: no data Concentration:	A12NW (W)	685	5	509000 180081
	BGS Estimated Soil Chemistry Source: British Geological Survey, National Geoscience Information Service Soil Sample Type: London Arsenic: no data Concentration: Cadmium: no data Concentration: Chromium: no data Concentration: Lead Concentration: no data Nickel: no data Concentration:	A12SW (W)	685	5	509000 180048

Map ID	Details	Quadrant Reference (Compass Direction)	Estimated Distance From Site	Contact	NGR
	BGS Estimated Soil Chemistry Source: British Geological Survey, National Geoscience Information Service Soil Sample Type: London Arsenic: no data Concentration: Cadmium: no data Concentration: Chromium: no data Concentration: Lead Concentration: no data Nickel: no data Concentration:	A12SW (W)	687	5	509000 180000
	BGS Estimated Soil Chemistry Source: British Geological Survey, National Geoscience Information Service Soil Sample Type: London Arsenic: no data Concentration: Cadmium: no data Concentration: Chromium: no data Concentration: Lead Concentration: no data Nickel: no data Concentration:	A9NW (SE)	725	5	510313 179549
	BGS Estimated Soil Chemistry Source: British Geological Survey, National Geoscience Information Service Soil Sample Type: London Arsenic: no data Concentration: Cadmium: no data Concentration: Chromium: no data Concentration: Lead Concentration: no data Nickel: no data Concentration:	A12NW (W)	726	5	509000 180381
	BGS Estimated Soil Chemistry Source: British Geological Survey, National Geoscience Information Service Soil Sample Type: London Arsenic: no data Concentration: Cadmium: no data Concentration: Chromium: no data Concentration: Lead Concentration: no data Nickel: no data Concentration:	A12NW (NW)	727	5	509000 180384
	BGS Estimated Soil Chemistry Source: British Geological Survey, National Geoscience Information Service Soil Sample Type: London Arsenic: no data Concentration: Cadmium: no data Concentration: Chromium: no data Concentration: Lead Concentration: no data Nickel: no data Concentration:	A7SE (SW)	769	5	509253 179391
	BGS Estimated Soil Chemistry Source: British Geological Survey, National Geoscience Information Service Soil Sample Type: London Arsenic: no data Concentration: Cadmium: no data Concentration: Chromium: no data Concentration: Lead Concentration: no data Nickel: no data Concentration:	A17SE (NW)	809	5	509064 180674

Map ID	Details	Quadrant Reference (Compass Direction)	Estimated Distance From Site	Contact	NGR
	BGS Estimated Soil Chemistry Source: British Geological Survey, National Geoscience Information Service Soil Sample Type: London Arsenic: no data Concentration: Cadmium: no data Concentration: Chromium: no data Concentration: Lead Concentration: no data Nickel: no data Concentration:	A17SW (NW)	831	5	509000 180622
	BGS Estimated Soil Chemistry Source: British Geological Survey, National Geoscience Information Service Soil Sample Type: London Arsenic: no data Concentration: Cadmium: no data Concentration: Chromium: no data Concentration: Lead Concentration: no data Nickel: no data Concentration:	A18NW (N)	836	5	509726 181000
	BGS Estimated Soil Chemistry Source: British Geological Survey, National Geoscience Information Service Soil Sample Type: London Arsenic: no data Concentration: Cadmium: no data Concentration: Chromium: no data Concentration: Lead Concentration: no data Nickel: no data Concentration:	A17SW (NW)	844	5	509025 180681
	BGS Estimated Soil Chemistry Source: British Geological Survey, National Geoscience Information Service Soil Sample Type: London Arsenic: no data Concentration: Cadmium: no data Concentration: Chromium: no data Concentration: Lead Concentration: no data Nickel: no data Concentration:	A17SW (NW)	850	5	509000 180655
	BGS Estimated Soil Chemistry Source: British Geological Survey, National Geoscience Information Service Soil Sample Type: London Arsenic: no data Concentration: Cadmium: no data Concentration: Chromium: no data Concentration: Lead Concentration: no data Nickel: no data Concentration:	A14NE (E)	886	5	510672 180081
	BGS Estimated Soil Chemistry Source: British Geological Survey, National Geoscience Information Service Soil Sample Type: London Arsenic: no data Concentration: Cadmium: no data Concentration: Chromium: no data Concentration: Lead Concentration: no data Nickel: no data Concentration:	A14SE (E)	890	5	510671 179993

Map ID	Details	Quadrant Reference (Compass Direction)	Estimated Distance From Site	Contact	NGR
	BGS Estimated Soil Chemistry Source: British Geological Survey, National Geoscience Information Service Soil Sample Type: London Arsenic: no data Concentration: Cadmium: no data Concentration: Chromium: no data Concentration: Lead Concentration: no data Nickel: no data Concentration:	A18NE (N)	891	5	510000 181000
	BGS Estimated Soil Chemistry Source: British Geological Survey, National Geoscience Information Service Soil Sample Type: London Arsenic: no data Concentration: Cadmium: no data Concentration: Chromium: no data Concentration: Lead Concentration: no data Nickel: no data Concentration:	A14NE (E)	933	5	510675 180368
	BGS Estimated Soil Chemistry Source: British Geological Survey, National Geoscience Information Service Soil Sample Type: London Arsenic: no data Concentration: Cadmium: no data Concentration: Chromium: no data Concentration: Lead Concentration: no data Nickel: no data Concentration:	A23SW (N)	956	5	509514 181103
	BGS Estimated Soil Chemistry Source: British Geological Survey, National Geoscience Information Service Soil Sample Type: London Arsenic: no data Concentration: Cadmium: no data Concentration: Chromium: no data Concentration: Lead Concentration: no data Nickel: no data Concentration:	A7SW (SW)	959	5	508998 179372
	BGS Estimated Soil Chemistry Source: British Geological Survey, National Geoscience Information Service Soil Sample Type: London Arsenic: no data Concentration: Cadmium: no data Concentration: Chromium: no data Concentration: Lead Concentration: no data Nickel: no data Concentration:	A9NE (SE)	968	5	510669 179682
	BGS Estimated Soil Chemistry Source: British Geological Survey, National Geoscience Information Service Soil Sample Type: London Arsenic: no data Concentration: Cadmium: no data Concentration: Chromium: no data Concentration: Lead Concentration: no data Nickel: no data Concentration:	A9SW (SE)	969	5	510362 179254

Map ID	Details	Quadrant Reference (Compass Direction)	Estimated Distance From Site	Contact	NGR
	BGS Estimated Soil Chemistry Source: British Geological Survey, National Geoscience Information Service Soil Sample Type: London Arsenic: no data Concentration: Cadmium: no data Concentration: Chromium: no data Concentration: Lead Concentration: no data Nickel: no data Concentration:	A15SW (E)	972	5	510757 180039
	BGS Estimated Soil Chemistry Source: British Geological Survey, National Geoscience Information Service Soil Sample Type: London Arsenic: no data Concentration: Cadmium: no data Concentration: Chromium: no data Concentration: Lead Concentration: no data Nickel: no data Concentration:	A23SW (N)	991	5	509408 181113
	BGS Estimated Soil Chemistry Source: British Geological Survey, National Geoscience Information Service Soil Sample Type: London Arsenic: no data Concentration: Cadmium: no data Concentration: Chromium: no data Concentration: Lead Concentration: no data Nickel: no data Concentration:	A12NW (W)	991	5	508727 180386
	BGS Estimated Soil Chemistry Source: British Geological Survey, National Geoscience Information Service Soil Sample Type: London Arsenic: no data Concentration: Cadmium: no data Concentration: Chromium: no data Concentration: Lead Concentration: no data Nickel: no data Concentration:	A3NW (S)	997	5	509726 179000
58	BGS Recorded Mineral Sites Site Name: Botwell House Brickfield Location: , Hayes Town, Hayes, Middlesex Source: British Geological Survey, National Geoscience Information Service Reference: 19731 Type: Opencast Status: Ceased Operator: Unknown Operator Operator Location: Unknown Operator Periodic Type: Quaternary Geology: Langley Silt Formation Commodity: Common Clay and Shale Positional Accuracy: Located by supplier to within 10m	A13SW (SW)	240	3	509470 179950
59	BGS Recorded Mineral Sites Site Name: Hayes Station Brickfield Location: , Hayes Town, Hayes, Middlesex Source: British Geological Survey, National Geoscience Information Service Reference: 19729 Type: Opencast Status: Ceased Operator: Unknown Operator Operator Location: Unknown Operator Periodic Type: Quaternary Geology: Langley Silt Formation Commodity: Common Clay and Shale Positional Accuracy: Located by supplier to within 10m	A8NE (SE)	450	3	510000 179630

Map ID	Details	Quadrant Reference (Compass Direction)	Estimated Distance From Site	Contact	NGR
60	<p>BGS Recorded Mineral Sites</p> <p>Site Name: Botwell Brickfield Location: , Hayes Town, Hayes, Middlesex Source: British Geological Survey, National Geoscience Information Service Reference: 19730 Type: Opencast Status: Ceased Operator: Unknown Operator Operator Location: Unknown Operator Periodic Type: Quaternary Geology: Langley Silt Formation Commodity: Common Clay and Shale Positional Accuracy: Located by supplier to within 10m</p>	A8NW (S)	484	3	509520 179560
61	<p>BGS Recorded Mineral Sites</p> <p>Site Name: Dawley Brickfield Location: Dawley Road, Hayes Town, Hayes, Middlesex Source: British Geological Survey, National Geoscience Information Service Reference: 19732 Type: Opencast Status: Ceased Operator: Unknown Operator Operator Location: Unknown Operator Periodic Type: Quaternary Geology: Langley Silt Formation Commodity: Common Clay and Shale Positional Accuracy: Located by supplier to within 10m</p>	A12SE (SW)	579	3	509180 179770
62	<p>BGS Recorded Mineral Sites</p> <p>Site Name: Clayton Road Gravel Pit Location: Clayton Road, Hayes Town, Hayes, Middlesex Source: British Geological Survey, National Geoscience Information Service Reference: 19733 Type: Opencast Status: Ceased Operator: Unknown Operator Operator Location: Unknown Operator Periodic Type: Quaternary Geology: Lynch Hill Gravel Member, Maidenhead Formation (River Thames Gravel) Commodity: Sand and Gravel Positional Accuracy: Located by supplier to within 10m</p>	A12SE (W)	597	3	509130 179840
63	<p>BGS Recorded Mineral Sites</p> <p>Site Name: Dawley Road Gravel Pit Location: Dawley Road, Hayes Town, Hayes, Middlesex Source: British Geological Survey, National Geoscience Information Service Reference: 19728 Type: Opencast Status: Ceased Operator: Unknown Operator Operator Location: Unknown Operator Periodic Type: Quaternary Geology: Lynch Hill Gravel Member, Maidenhead Formation (River Thames Gravel) Commodity: Sand and Gravel Positional Accuracy: Located by supplier to within 10m</p>	A12NE (W)	603	3	509090 180190
64	<p>BGS Recorded Mineral Sites</p> <p>Site Name: Dawley Brickfield Location: Dawley Road, Hayes Town, Hayes, Middlesex Source: British Geological Survey, National Geoscience Information Service Reference: 19734 Type: Opencast Status: Ceased Operator: Unknown Operator Operator Location: Unknown Operator Periodic Type: Quaternary Geology: Langley Silt Formation Commodity: Common Clay and Shale Positional Accuracy: Located by supplier to within 10m</p>	A12SW (W)	747	3	508960 179880
65	<p>BGS Recorded Mineral Sites</p> <p>Site Name: Botwell Brickfield Location: , Hayes Town, Hayes, Middlesex Source: British Geological Survey, National Geoscience Information Service Reference: 19735 Type: Opencast Status: Ceased Operator: Unknown Operator Operator Location: Unknown Operator Periodic Type: Quaternary Geology: Langley Silt Formation Commodity: Common Clay and Shale Positional Accuracy: Located by supplier to within 10m</p>	A8SE (S)	771	3	509925 179250

Map ID	Details	Quadrant Reference (Compass Direction)	Estimated Distance From Site	Contact	NGR
66	<p>BGS Recorded Mineral Sites</p> <p>Site Name: Dawley Road Brickfield Location: Dawley Road, Hayes Town, Hayes, Middlesex Source: British Geological Survey, National Geoscience Information Service Reference: 19727 Type: Opencast Status: Ceased Operator: Unknown Operator Operator Location: Unknown Operator Periodic Type: Quaternary Geology: Langley Silt Formation Commodity: Common Clay and Shale Positional Accuracy: Located by supplier to within 10m</p>	A12NW (W)	776	3	508930 180305
67	<p>BGS Recorded Mineral Sites</p> <p>Site Name: Hayes Aggregate Terminal Location: Pump Lane, Hayes, Hounslow, Middlesex, Ib3 3lz Source: British Geological Survey, National Geoscience Information Service Reference: 11241 Type: Rail Depot Status: Active Operator: Lafarge-Tarmac Operator Location: Lafarge-Tarmac, Portland House, Bickenhill Lane, Solihull, Birmingham, B37 7bq Periodic Type: Not Available Geology: Quarry (Hard Rock) Commodity: Crushed Rock Positional Accuracy: Located by supplier to within 10m</p>	A9NW (SE)	872	3	510405 179430
68	<p>BGS Recorded Mineral Sites</p> <p>Site Name: Dawley Brickfield Location: Dawley Road, Hayes Town, Hayes, Middlesex Source: British Geological Survey, National Geoscience Information Service Reference: 19736 Type: Opencast Status: Ceased Operator: Unknown Operator Operator Location: Unknown Operator Periodic Type: Quaternary Geology: Langley Silt Formation Commodity: Common Clay and Shale Positional Accuracy: Located by supplier to within 10m</p>	A12SW (W)	909	3	508800 179855
	<p>BGS Measured Urban Soil Chemistry</p> <p>Source: British Geological Survey, National Geoscience Information Service Grid: 509842, 180164 Soil Sample Type: Topsoil Sample Area: London Arsenic Measured 14.00 mg/kg Concentration: Cadmium Measured 0.60 mg/kg Concentration: Chromium Measured 71.00 mg/kg Concentration: Lead Measured 123.00 mg/kg Concentration: Nickel Measured 19.00 mg/kg Concentration:</p>	A13NE (NE)	96	3	509842 180164
	<p>BGS Measured Urban Soil Chemistry</p> <p>Source: British Geological Survey, National Geoscience Information Service Grid: 509772, 179696 Soil Sample Type: Topsoil Sample Area: London Arsenic Measured 17.00 mg/kg Concentration: Cadmium Measured 0.30 mg/kg Concentration: Chromium Measured 71.00 mg/kg Concentration: Lead Measured 153.00 mg/kg Concentration: Nickel Measured 29.00 mg/kg Concentration:</p>	A8NE (S)	304	3	509772 179696

Map ID	Details	Quadrant Reference (Compass Direction)	Estimated Distance From Site	Contact	NGR
	BGS Measured Urban Soil Chemistry Source: British Geological Survey, National Geoscience Information Service Grid: 509221, 180253 Soil Sample Type: Topsoil Sample Area: London Arsenic Measured 19.00 mg/kg Concentration: Cadmium Measured 6.40 mg/kg Concentration: Chromium Measured 165.00 mg/kg Concentration: Lead Measured 313.00 mg/kg Concentration: Nickel Measured 36.00 mg/kg Concentration:	A12NE (W)	481	3	509221 180253
	BGS Measured Urban Soil Chemistry Source: British Geological Survey, National Geoscience Information Service Grid: 509255, 179782 Soil Sample Type: Topsoil Sample Area: London Arsenic Measured 19.00 mg/kg Concentration: Cadmium Measured 0.30 mg/kg Concentration: Chromium Measured 60.00 mg/kg Concentration: Lead Measured 372.00 mg/kg Concentration: Nickel Measured 20.00 mg/kg Concentration:	A12SE (SW)	507	3	509255 179782
	BGS Measured Urban Soil Chemistry Source: British Geological Survey, National Geoscience Information Service Grid: 509716, 180692 Soil Sample Type: Topsoil Sample Area: London Arsenic Measured 18.00 mg/kg Concentration: Cadmium Measured 0.30 mg/kg Concentration: Chromium Measured 74.00 mg/kg Concentration: Lead Measured 214.00 mg/kg Concentration: Nickel Measured 28.00 mg/kg Concentration:	A18SW (N)	529	3	509716 180692
	BGS Measured Urban Soil Chemistry Source: British Geological Survey, National Geoscience Information Service Grid: 510256, 179828 Soil Sample Type: Topsoil Sample Area: London Arsenic Measured 15.00 mg/kg Concentration: Cadmium Measured 0.60 mg/kg Concentration: Chromium Measured 55.00 mg/kg Concentration: Lead Measured 274.00 mg/kg Concentration: Nickel Measured 22.00 mg/kg Concentration:	A14SW (SE)	532	3	510256 179828
	BGS Measured Urban Soil Chemistry Source: British Geological Survey, National Geoscience Information Service Grid: 510319, 180214 Soil Sample Type: Topsoil Sample Area: London Arsenic Measured 14.00 mg/kg Concentration: Cadmium Measured 0.30 mg/kg Concentration: Chromium Measured 79.00 mg/kg Concentration: Lead Measured 117.00 mg/kg Concentration: Nickel Measured 22.00 mg/kg Concentration:	A14NW (E)	548	3	510319 180214

Map ID	Details	Quadrant Reference (Compass Direction)	Estimated Distance From Site	Contact	NGR
	BGS Measured Urban Soil Chemistry Source: British Geological Survey, National Geoscience Information Service Grid: 509788, 179204 Soil Sample Type: Topsoil Sample Area: London Arsenic Measured 19.00 mg/kg Concentration: Cadmium Measured 2.00 mg/kg Concentration: Chromium Measured 62.00 mg/kg Concentration: Lead Measured 298.00 mg/kg Concentration: Nickel Measured 32.00 mg/kg Concentration:	A8SE (S)	795	3	509788 179204
	BGS Measured Urban Soil Chemistry Source: British Geological Survey, National Geoscience Information Service Grid: 509231, 180844 Soil Sample Type: Topsoil Sample Area: London Arsenic Measured 16.00 mg/kg Concentration: Cadmium Measured 0.90 mg/kg Concentration: Chromium Measured 90.00 mg/kg Concentration: Lead Measured 103.00 mg/kg Concentration: Nickel Measured 37.00 mg/kg Concentration:	A17NE (NW)	822	3	509231 180844
	BGS Measured Urban Soil Chemistry Source: British Geological Survey, National Geoscience Information Service Grid: 510337, 180825 Soil Sample Type: Topsoil Sample Area: London Arsenic Measured 16.00 mg/kg Concentration: Cadmium Measured 1.40 mg/kg Concentration: Chromium Measured 86.00 mg/kg Concentration: Lead Measured 138.00 mg/kg Concentration: Nickel Measured 25.00 mg/kg Concentration:	A19NW (NE)	915	3	510337 180825
	BGS Measured Urban Soil Chemistry Source: British Geological Survey, National Geoscience Information Service Grid: 510303, 179271 Soil Sample Type: Topsoil Sample Area: London Arsenic Measured 17.00 mg/kg Concentration: Cadmium Measured 2.50 mg/kg Concentration: Chromium Measured 85.00 mg/kg Concentration: Lead Measured 230.00 mg/kg Concentration: Nickel Measured 67.00 mg/kg Concentration:	A9SW (SE)	919	3	510303 179271
	BGS Measured Urban Soil Chemistry Source: British Geological Survey, National Geoscience Information Service Grid: 508727, 180279 Soil Sample Type: Topsoil Sample Area: London Arsenic Measured 26.00 mg/kg Concentration: Cadmium Measured 3.70 mg/kg Concentration: Chromium Measured 125.00 mg/kg Concentration: Lead Measured 590.00 mg/kg Concentration: Nickel Measured 37.00 mg/kg Concentration:	A12NW (W)	973	3	508727 180279

Map ID	Details	Quadrant Reference (Compass Direction)	Estimated Distance From Site	Contact	NGR
	BGS Urban Soil Chemistry Averages Source: British Geological Survey, National Geoscience Information Service Sample Area: London Count Id: 7189 Arsenic Minimum Concentration: 1.00 mg/kg Arsenic Average Concentration: 17.00 mg/kg Arsenic Maximum Concentration: 161.00 mg/kg Cadmium Minimum Concentration: 0.30 mg/kg Cadmium Average Concentration: 0.90 mg/kg Cadmium Maximum Concentration: 165.20 mg/kg Chromium Minimum Concentration: 13.00 mg/kg Chromium Average Concentration: 79.00 mg/kg Chromium Maximum Concentration: 2094.00 mg/kg Lead Minimum Concentration: 11.00 mg/kg Lead Average Concentration: 280.00 mg/kg Lead Maximum Concentration: 10000.00 mg/kg Nickel Minimum Concentration: 2.00 mg/kg Nickel Average Concentration: 28.00 mg/kg Nickel Maximum Concentration: 506.00 mg/kg	A13NW (E)	0	3	509726 180081
	Coal Mining Affected Areas In an area that might not be affected by coal mining				
	Non Coal Mining Areas of Great Britain No Hazard				
	Potential for Collapsible Ground Stability Hazards Hazard Potential: Low Source: British Geological Survey, National Geoscience Information Service	A13SW (S)	0	3	509726 180000
	Potential for Collapsible Ground Stability Hazards Hazard Potential: Low Source: British Geological Survey, National Geoscience Information Service	A13NW (E)	0	3	509726 180081
	Potential for Collapsible Ground Stability Hazards Hazard Potential: Very Low Source: British Geological Survey, National Geoscience Information Service	A13NW (W)	54	3	509631 180096
	Potential for Collapsible Ground Stability Hazards Hazard Potential: Very Low Source: British Geological Survey, National Geoscience Information Service	A13SW (SW)	106	3	509595 180000
	Potential for Collapsible Ground Stability Hazards Hazard Potential: Low Source: British Geological Survey, National Geoscience Information Service	A13NE (E)	215	3	510001 180081
	Potential for Collapsible Ground Stability Hazards Hazard Potential: Low Source: British Geological Survey, National Geoscience Information Service	A13SE (E)	229	3	510001 180000
	Potential for Compressible Ground Stability Hazards Hazard Potential: No Hazard Source: British Geological Survey, National Geoscience Information Service	A13NW (E)	0	3	509726 180081
	Potential for Compressible Ground Stability Hazards Hazard Potential: No Hazard Source: British Geological Survey, National Geoscience Information Service	A13SW (S)	0	3	509726 180000
	Potential for Compressible Ground Stability Hazards Hazard Potential: Moderate Source: British Geological Survey, National Geoscience Information Service	A13SE (SE)	190	3	509939 179962
	Potential for Compressible Ground Stability Hazards Hazard Potential: No Hazard Source: British Geological Survey, National Geoscience Information Service	A13NE (E)	215	3	510001 180081

Map ID	Details	Quadrant Reference (Compass Direction)	Estimated Distance From Site	Contact	NGR
	Potential for Compressible Ground Stability Hazards Hazard Potential: No Hazard Source: British Geological Survey, National Geoscience Information Service	A13SE (E)	229	3	510001 180000
	Potential for Ground Dissolution Stability Hazards No Hazard				
	Potential for Landslide Ground Stability Hazards Hazard Potential: Very Low Source: British Geological Survey, National Geoscience Information Service	A13SW (S)	0	3	509726 180000
	Potential for Landslide Ground Stability Hazards Hazard Potential: Very Low Source: British Geological Survey, National Geoscience Information Service	A13NW (E)	0	3	509726 180081
	Potential for Landslide Ground Stability Hazards Hazard Potential: Very Low Source: British Geological Survey, National Geoscience Information Service	A13NE (E)	215	3	510001 180081
	Potential for Landslide Ground Stability Hazards Hazard Potential: Very Low Source: British Geological Survey, National Geoscience Information Service	A13SE (E)	229	3	510001 180000
	Potential for Running Sand Ground Stability Hazards Hazard Potential: No Hazard Source: British Geological Survey, National Geoscience Information Service	A13NW (E)	0	3	509726 180081
	Potential for Running Sand Ground Stability Hazards Hazard Potential: No Hazard Source: British Geological Survey, National Geoscience Information Service	A13SW (S)	0	3	509726 180000
	Potential for Running Sand Ground Stability Hazards Hazard Potential: Very Low Source: British Geological Survey, National Geoscience Information Service	A13NW (W)	54	3	509631 180096
	Potential for Running Sand Ground Stability Hazards Hazard Potential: Very Low Source: British Geological Survey, National Geoscience Information Service	A13SW (SW)	106	3	509595 180000
	Potential for Running Sand Ground Stability Hazards Hazard Potential: No Hazard Source: British Geological Survey, National Geoscience Information Service	A13NE (E)	215	3	510001 180081
	Potential for Running Sand Ground Stability Hazards Hazard Potential: No Hazard Source: British Geological Survey, National Geoscience Information Service	A13SE (E)	229	3	510001 180000
	Potential for Running Sand Ground Stability Hazards Hazard Potential: Very Low Source: British Geological Survey, National Geoscience Information Service	A13SE (E)	232	3	510001 179991
	Potential for Running Sand Ground Stability Hazards Hazard Potential: Very Low Source: British Geological Survey, National Geoscience Information Service	A13SE (E)	234	3	510006 180000
	Potential for Shrinking or Swelling Clay Ground Stability Hazards Hazard Potential: Very Low Source: British Geological Survey, National Geoscience Information Service	A13NW (E)	0	3	509726 180081
	Potential for Shrinking or Swelling Clay Ground Stability Hazards Hazard Potential: Very Low Source: British Geological Survey, National Geoscience Information Service	A13SW (S)	0	3	509726 180000
	Potential for Shrinking or Swelling Clay Ground Stability Hazards Hazard Potential: No Hazard Source: British Geological Survey, National Geoscience Information Service	A13NW (W)	54	3	509631 180096
	Potential for Shrinking or Swelling Clay Ground Stability Hazards Hazard Potential: No Hazard Source: British Geological Survey, National Geoscience Information Service	A13SW (SW)	106	3	509595 180000
	Potential for Shrinking or Swelling Clay Ground Stability Hazards Hazard Potential: Very Low Source: British Geological Survey, National Geoscience Information Service	A13NE (E)	215	3	510001 180081
	Potential for Shrinking or Swelling Clay Ground Stability Hazards Hazard Potential: Low Source: British Geological Survey, National Geoscience Information Service	A13NW (W)	218	3	509473 180179
	Potential for Shrinking or Swelling Clay Ground Stability Hazards Hazard Potential: Very Low Source: British Geological Survey, National Geoscience Information Service	A13SE (E)	229	3	510001 180000

Map ID	Details	Quadrant Reference (Compass Direction)	Estimated Distance From Site	Contact	NGR
	Radon Potential - Radon Protection Measures Protection Measure: No radon protective measures are necessary in the construction of new dwellings or extensions Source: British Geological Survey, National Geoscience Information Service	A13SW (S)	0	3	509726 179999
	Radon Potential - Radon Protection Measures Protection Measure: No radon protective measures are necessary in the construction of new dwellings or extensions Source: British Geological Survey, National Geoscience Information Service	A13NW (E)	0	3	509726 180081
	Radon Potential - Radon Affected Areas Affected Area: The property is in a lower probability radon area, as less than 1% of homes are above the action level Source: British Geological Survey, National Geoscience Information Service	A13SW (S)	0	3	509726 179999
	Radon Potential - Radon Affected Areas Affected Area: The property is in a lower probability radon area, as less than 1% of homes are above the action level Source: British Geological Survey, National Geoscience Information Service	A13NW (E)	0	3	509726 180081

Map ID	Details	Quadrant Reference (Compass Direction)	Estimated Distance From Site	Contact	NGR
69	Contemporary Trade Directory Entries Name: Saints Location: 3, Church Road, Hayes, Middlesex, UB3 2LA Classification: Breakdown and Recovery Status: Active Positional Accuracy: Automatically positioned to the address	A13NW (NW)	25	-	509664 180122
70	Contemporary Trade Directory Entries Name: Reza Catering Equipment Ltd Location: 1, Golden Crescent, Hayes, Middlesex, UB3 1AQ Classification: Catering Equipment Status: Active Positional Accuracy: Automatically positioned to the address	A13SW (W)	42	-	509643 180059
71	Contemporary Trade Directory Entries Name: Hamlyn Engineering Co Ltd Location: Golden Crescent, Hayes, Middlesex, UB3 1AQ Classification: Precision Engineers Status: Active Positional Accuracy: Automatically positioned to the address	A13SW (W)	77	-	509608 180070
71	Contemporary Trade Directory Entries Name: Jarzon Plastics Ltd Location: Golden Crescent, Hayes, Middlesex, UB3 1AQ Classification: Plastics - Injection Moulding Status: Inactive Positional Accuracy: Automatically positioned to the address	A13SW (W)	77	-	509608 180070
71	Contemporary Trade Directory Entries Name: Airport Couriers Location: Unit A, Golden Crescent, Hayes, Middlesex, UB3 1AQ Classification: Road Haulage Services Status: Active Positional Accuracy: Manually positioned within the geographical locality	A13SW (W)	104	-	509584 180036
71	Contemporary Trade Directory Entries Name: Glebe Services Ltd Location: Unit B, Golden Crescent, Hayes, Middlesex, UB3 1AQ Classification: Photocopiers Status: Inactive Positional Accuracy: Automatically positioned to the address	A13SW (SW)	115	-	509579 180016
72	Contemporary Trade Directory Entries Name: Hayes Town Bacon Co Location: 25, Botwell Lane, Hayes, Middlesex, UB3 2AB Classification: Meat Product Manufacturers & Wholesalers Status: Active Positional Accuracy: Automatically positioned to the address	A13SE (S)	95	-	509778 179912
72	Contemporary Trade Directory Entries Name: Coolspan Ltd Location: 21-23, Botwell Lane, Hayes, Middlesex, UB3 2AB Classification: Refrigeration Equipment - Commercial Status: Inactive Positional Accuracy: Automatically positioned to the address	A13SE (S)	99	-	509783 179909
72	Contemporary Trade Directory Entries Name: Kitchen Appliance Centre Location: 18, Botwell Lane, Hayes, Middlesex, UB3 2AA Classification: Domestic Appliances - Servicing, Repairs & Parts Status: Inactive Positional Accuracy: Automatically positioned to the address	A13SE (SE)	103	-	509817 179927
72	Contemporary Trade Directory Entries Name: Top To Bottom Location: A, 6, Botwell Lane, Hayes, Middlesex, UB3 2AA Classification: Cleaning Services - Domestic Status: Inactive Positional Accuracy: Automatically positioned to the address	A13SE (SE)	136	-	509841 179903
73	Contemporary Trade Directory Entries Name: Camberley Automech Ltd Location: 6, Golden Crescent, Hayes, Middlesex, UB3 1AQ Classification: Machinery - Industrial & Commercial Status: Inactive Positional Accuracy: Automatically positioned to the address	A13NW (W)	152	-	509534 180112
74	Contemporary Trade Directory Entries Name: Diamond Dry Cleaners Location: 11, East Avenue, Hayes, Middlesex, UB3 2HW Classification: Dry Cleaners Status: Inactive Positional Accuracy: Automatically positioned to the address	A13SE (SE)	157	-	509878 179916

Map ID	Details	Quadrant Reference (Compass Direction)	Estimated Distance From Site	Contact	NGR
74	Contemporary Trade Directory Entries Name: The Behhod Laundry Location: 11, East Avenue, Hayes, Middlesex, UB3 2HW Classification: Dry Cleaners Status: Active Positional Accuracy: Automatically positioned to the address	A13SE (SE)	157	-	509878 179916
75	Contemporary Trade Directory Entries Name: Autoconnect Mobile Tune & Service Location: 95, Nield Road, Hayes, Middlesex, UB3 1SQ Classification: Car Engine Tuning & Diagnostic Services Status: Inactive Positional Accuracy: Automatically positioned to the address	A13SW (SW)	162	-	509582 179916
75	Contemporary Trade Directory Entries Name: Dj Domestic Appliance Services Location: 93, Nield Road, Hayes, Middlesex, UB3 1SQ Classification: Domestic Appliances - Servicing, Repairs & Parts Status: Active Positional Accuracy: Automatically positioned to the address	A13SW (SW)	171	-	509578 179906
76	Contemporary Trade Directory Entries Name: Worldwide Logistics (Uk) Ltd Location: Unit 5c-5d, Caxton Trading Estate, Printing House Lane, Hayes, Middlesex, UB3 1BE Classification: Freight Forwarders Status: Inactive Positional Accuracy: Automatically positioned to the address	A13SW (SW)	171	-	509541 179962
77	Contemporary Trade Directory Entries Name: Tempur Uk Ltd Location: Caxton Point, Printing House La, Hayes, Middlesex, UB3 1AP Classification: Bed & Mattress Manufacturers Status: Active Positional Accuracy: Manually positioned to the address or location	A13SW (W)	182	-	509510 180011
78	Contemporary Trade Directory Entries Name: Metal Services Location: 64 East Av, Hayes, Middlesex, UB3 2HP Classification: Metal Products - Fabricated Status: Inactive Positional Accuracy: Manually positioned within the geographical locality	A13SE (E)	200	-	509986 180074
78	Contemporary Trade Directory Entries Name: Sundeep Motors Location: East Av, Hayes, Middlesex, UB3 2HP Classification: Mot Testing Centres Status: Active Positional Accuracy: Manually positioned within the geographical locality	A13SE (E)	200	-	509986 180074
78	Contemporary Trade Directory Entries Name: Community Location: 59, Coldharbour Lane, Hayes, Middlesex, UB3 3EE Classification: Mirrors & Decorative Glass Status: Inactive Positional Accuracy: Automatically positioned to the address	A13SE (E)	236	-	510021 180068
78	Contemporary Trade Directory Entries Name: Sky Jet Location: 75, Coldharbour Lane, Hayes, Middlesex, UB3 3EF Classification: Airfreight Services Status: Inactive Positional Accuracy: Automatically positioned to the address	A13NE (E)	258	-	510043 180112
79	Contemporary Trade Directory Entries Name: Central Motors Location: Unit A2, Britannia Trading Estate, Printing House Lane, Hayes, Middlesex, UB3 1AP Classification: Car Body Repairs Status: Active Positional Accuracy: Automatically positioned to the address	A13NW (W)	207	-	509479 180106
79	Contemporary Trade Directory Entries Name: Suncrest Location: Unit B, Britannia Trading Estate, Printing House Lane, Hayes, Middlesex, UB3 1AP Classification: Soft Drinks - Manufacturers Status: Inactive Positional Accuracy: Automatically positioned to the address	A13NW (W)	207	-	509478 180090

Map ID	Details	Quadrant Reference (Compass Direction)	Estimated Distance From Site	Contact	NGR
79	Contemporary Trade Directory Entries Name: Craftline Joinery Ltd Location: Unit C, Britannia Trading Estate, Printing House Lane, Hayes, Middlesex, UB3 1AP Classification: Joinery Manufacturers Status: Inactive Positional Accuracy: Automatically positioned to the address	A13SW (W)	209	-	509476 180075
79	Contemporary Trade Directory Entries Name: Mike Brown Location: Unit D, Britannia Trading Estate, Printing House Lane, Hayes, Middlesex, UB3 1AP Classification: Garage Services Status: Inactive Positional Accuracy: Automatically positioned to the address	A13SW (W)	226	-	509458 180061
79	Contemporary Trade Directory Entries Name: M & W Motors (Hayes) Ltd Location: Unit D, Britannia Trading Estate, Printing House Lane, Hayes, Middlesex, UB3 1AP Classification: Mot Testing Centres Status: Inactive Positional Accuracy: Automatically positioned to the address	A13SW (W)	226	-	509458 180061
79	Contemporary Trade Directory Entries Name: Gates & Grills Ltd Location: Printing House La, Hayes, Middlesex, UB3 1AP Classification: Gate Manufacturers Status: Active Positional Accuracy: Manually positioned to the road within the address or location	A13NW (W)	242	-	509445 180123
80	Contemporary Trade Directory Entries Name: Alan Car Body Repairs Location: 20, Station Road, Hayes, Middlesex, UB3 4DA Classification: Car Body Repairs Status: Inactive Positional Accuracy: Manually positioned to the address or location	A13SE (S)	208	-	509800 179800
80	Contemporary Trade Directory Entries Name: Ali Autos Location: 20-24, Station Road, Hayes, Middlesex, UB3 4DD Classification: Car Body Repairs Status: Inactive Positional Accuracy: Manually positioned to the address or location	A13SE (S)	208	-	509800 179800
80	Contemporary Trade Directory Entries Name: Manrup Fireworks Location: 38, Station Road, Hayes, Middlesex, UB3 4DD Classification: Firework Stockists Status: Active Positional Accuracy: Automatically positioned to the address	A13SE (S)	250	-	509794 179755
81	Contemporary Trade Directory Entries Name: Ace Solutions Location: 58B East Avenue, Hayes, Middlesex, UB3 2HP Classification: Air Conditioning & Refrigeration Contractors Status: Inactive Positional Accuracy: Manually positioned to the road within the address or location	A13NE (E)	208	-	509992 180114
82	Contemporary Trade Directory Entries Name: Gerety Thomas Location: A, 22, St. Anselms Road, Hayes, Middlesex, UB3 1SB Classification: French Polishing Status: Inactive Positional Accuracy: Automatically positioned to the address	A13SW (S)	217	-	509697 179783
82	Contemporary Trade Directory Entries Name: G B Vehicle Services Location: 26, Nield Road, Hayes, Middlesex, UB3 1SF Classification: Commercial Vehicle Servicing, Repairs, Parts & Accessories Status: Active Positional Accuracy: Automatically positioned to the address	A13SW (S)	252	-	509661 179755
83	Contemporary Trade Directory Entries Name: Fagerdala Uk Ltd Location: Unit 5, Caxton Trading Estate, Printing House Lane, Hayes, Middlesex, UB3 1BE Classification: Foam Products - Rubber & Plastics Status: Inactive Positional Accuracy: Automatically positioned to the address	A13SW (W)	223	-	509476 179984

Map ID	Details	Quadrant Reference (Compass Direction)	Estimated Distance From Site	Contact	NGR
83	Contemporary Trade Directory Entries Name: Levant Uk Ltd Location: Caxton House, Printing House Lane, Hayes, Middlesex, UB3 1AP Classification: Airfreight Services Status: Inactive Positional Accuracy: Automatically positioned to the address	A13SW (W)	223	-	509476 179984
83	Contemporary Trade Directory Entries Name: Montien Spice Co Ltd Location: Caxton House, Printing House Lane, Hayes, Middlesex, UB3 1AP Classification: Food Products - Manufacturers Status: Inactive Positional Accuracy: Automatically positioned to the address	A13SW (W)	223	-	509476 179984
83	Contemporary Trade Directory Entries Name: G R Engineering Co Ltd Location: Unit 6I Caxton Trading Est,Printing House La, Hayes, Middlesex, UB3 1BE Classification: Powder Coatings Status: Inactive Positional Accuracy: Manually positioned to the address or location	A13SW (W)	223	-	509476 179984
83	Contemporary Trade Directory Entries Name: Airport Couriers Location: Unit A, Golden Crescent, Hayes, Middlesex, UB3 1AQ Classification: Road Haulage Services Status: Inactive Positional Accuracy: Automatically positioned to the address	A13SW (W)	223	-	509476 179984
83	Contemporary Trade Directory Entries Name: Asl Freight Movements Location: Unit 5, Caxton Trading Estate, Printing House Lane, Hayes, Middlesex, UB3 1BE Classification: Freight Forwarders Status: Inactive Positional Accuracy: Manually positioned to the address or location	A13SW (W)	223	-	509476 179984
83	Contemporary Trade Directory Entries Name: J & R Steel Fabrications Ltd Location: Unit 5a,Caxton Trading Est,Printing House La, Hayes, Middlesex, UB3 1BE Classification: Fire Escapes & Evacuation Equipment Status: Inactive Positional Accuracy: Manually positioned within the geographical locality	A13SW (SW)	231	-	509475 179962
83	Contemporary Trade Directory Entries Name: Centrepiece Ceramic Repairs Location: Unit 1a, Britannia Trading Estate, Printing House Lane, Hayes, Middlesex, UB3 1AP Classification: Antiques - Repairing & Restoring Status: Inactive Positional Accuracy: Automatically positioned in the proximity of the address	A13SW (W)	260	-	509440 179972
84	Contemporary Trade Directory Entries Name: Gurkha Beer Location: Unit 1e,Britannia Trading Est,Printing House La, Hayes, Middlesex, UB3 1AP Classification: Brewers Status: Inactive Positional Accuracy: Manually positioned within the geographical locality	A13SW (W)	227	-	509458 180061
85	Contemporary Trade Directory Entries Name: R overtune Location: 4, Pump Lane, Hayes, Middlesex, UB3 3NB Classification: Garage Services Status: Active Positional Accuracy: Automatically positioned to the address	A13SE (SE)	240	-	509952 179877
85	Contemporary Trade Directory Entries Name: Nadeem Motors Location: Air Link House, 18-22, Pump Lane, Hayes, Middlesex, UB3 3NB Classification: Car Dealers - Used Status: Active Positional Accuracy: Automatically positioned to the address	A13SE (SE)	280	-	509990 179862
85	Contemporary Trade Directory Entries Name: Cargo Alliance Service Europe Ltd Location: Air Link House, 18-22, Pump Lane, Hayes, Middlesex, UB3 3NB Classification: Freight Forwarders Status: Inactive Positional Accuracy: Automatically positioned to the address	A13SE (SE)	280	-	509990 179862

Map ID	Details	Quadrant Reference (Compass Direction)	Estimated Distance From Site	Contact	NGR
86	Contemporary Trade Directory Entries Name: Agha Motors Location: 36, Coldharbour Lane, Hayes, Middlesex, UB3 3EP Classification: Car Dealers - Used Status: Active Positional Accuracy: Automatically positioned to the address	A13SE (SE)	243	-	509989 179941
87	Contemporary Trade Directory Entries Name: Total Tyre & Support Services Ltd Location: 64-66, East Avenue, Hayes, Middlesex, UB3 2HP Classification: Tyre Dealers Status: Inactive Positional Accuracy: Automatically positioned to the address	A13NE (E)	244	-	510024 180142
87	Contemporary Trade Directory Entries Name: Ainscough Crane Hire Ltd Location: 68, East Avenue, Hayes, Middlesex, UB3 2HP Classification: Crane Hire, Sales & Service Status: Inactive Positional Accuracy: Automatically positioned to the address	A13NE (E)	248	-	510026 180150
87	Contemporary Trade Directory Entries Name: Avenue Location: 74-76, East Avenue, Hayes, Middlesex, UB3 2HR Classification: Car Body Repairs Status: Active Positional Accuracy: Automatically positioned to the address	A13NE (E)	267	-	510041 180164
87	Contemporary Trade Directory Entries Name: Wemton Food Co Location: 89, Coldharbour Lane, Hayes, Middlesex, UB3 3EF Classification: Food Products - Manufacturers Status: Inactive Positional Accuracy: Automatically positioned to the address	A13NE (E)	285	-	510062 180159
88	Contemporary Trade Directory Entries Name: Protim Services Ltd Location: Aquis House, 27-37, Station Road, Hayes, Middlesex, UB3 4DX Classification: Damp & Dry Rot Control Status: Inactive Positional Accuracy: Automatically positioned to the address	A13SE (SE)	256	-	509859 179772
89	Contemporary Trade Directory Entries Name: B'S Location: 40, Station Road, Hayes, Middlesex, UB3 4DD Classification: Dry Cleaners Status: Inactive Positional Accuracy: Automatically positioned to the address	A13SE (S)	259	-	509802 179747
90	Contemporary Trade Directory Entries Name: Supasnaps Location: 43, Station Road, Hayes, Middlesex, UB3 4BE Classification: Photographic Processors Status: Inactive Positional Accuracy: Automatically positioned to the address	A8NE (S)	281	-	509839 179736
90	Contemporary Trade Directory Entries Name: Sketchley Retail Ltd Location: 43, Station Road, Hayes, Middlesex, UB3 4BE Classification: Dry Cleaners Status: Inactive Positional Accuracy: Automatically positioned to the address	A8NE (S)	281	-	509839 179736
91	Contemporary Trade Directory Entries Name: A J R (International) Ltd Location: Printing House La, Hayes, Middlesex, UB3 1AP Classification: Freight Forwarders Status: Inactive Positional Accuracy: Manually positioned to the road within the address or location	A13SW (W)	287	-	509402 180013
92	Contemporary Trade Directory Entries Name: Delta Car Sales Location: 76, Coldharbour Lane, Hayes, Middlesex, UB3 3ES Classification: Car Dealers - Used Status: Inactive Positional Accuracy: Automatically positioned to the address	A14NW (E)	288	-	510074 180081
93	Contemporary Trade Directory Entries Name: A S L Freight Movements Location: Unit 5, Caxton House, Printing House La, Hayes, Middlesex, UB3 1AP Classification: Freight Forwarders Status: Inactive Positional Accuracy: Manually positioned to the road within the address or location	A12SE (W)	296	-	509396 179997

Map ID	Details	Quadrant Reference (Compass Direction)	Estimated Distance From Site	Contact	NGR
94	Contemporary Trade Directory Entries Name: Prontaprint Location: 97, Coldharbour Lane, Hayes, Middlesex, UB3 3EF Classification: Printers Status: Active Positional Accuracy: Automatically positioned to the address	A14NW (E)	306	-	510080 180172
94	Contemporary Trade Directory Entries Name: Friendly Autos Location: 103, Coldharbour Lane, Hayes, Middlesex, UB3 3EF Classification: Car Dealers - Used Status: Inactive Positional Accuracy: Automatically positioned to the address	A14NW (E)	323	-	510091 180190
94	Contemporary Trade Directory Entries Name: Heathrow Tyre Services Location: 103, Coldharbour Lane, Hayes, Middlesex, UB3 3EF Classification: Tyre Dealers Status: Active Positional Accuracy: Automatically positioned to the address	A14NW (E)	323	-	510091 180190
94	Contemporary Trade Directory Entries Name: Kwik-Fit Location: 128, Coldharbour Lane, Hayes, Middlesex, UB3 3HB Classification: Tyre Dealers Status: Active Positional Accuracy: Automatically positioned to the address	A14NW (E)	353	-	510129 180168
95	Contemporary Trade Directory Entries Name: Drainline Supplies Ltd Location: Stewart Quay, Printing House La, Hayes, Middlesex, UB3 1AP Classification: Builders' Merchants Status: Inactive Positional Accuracy: Manually positioned to the road within the address or location	A13SW (SW)	314	-	509430 179865
95	Contemporary Trade Directory Entries Name: Hendricks Lovell Location: Unit 9, Stewart Quay, Printing House Lane, Hayes, Middlesex, UB3 1AP Classification: Drain & Sewer Clearance - Equipment Status: Inactive Positional Accuracy: Automatically positioned to the address	A13SW (SW)	318	-	509444 179838
96	Contemporary Trade Directory Entries Name: Hendricks Lovell Ltd Location: Appin House, Printing House Lane, Hayes, Middlesex, UB3 1AP Classification: Builders' Merchants Status: Active Positional Accuracy: Automatically positioned to the address	A12SE (SW)	329	-	509389 179913
96	Contemporary Trade Directory Entries Name: Cornes Motors Location: First Floor, Appin House, Printing House Lane, Hayes, Middlesex, UB3 1AP Classification: Car Dealers Status: Inactive Positional Accuracy: Manually positioned to the address or location	A12SE (SW)	329	-	509389 179913
96	Contemporary Trade Directory Entries Name: Drainline Supplies Ltd Location: Appin House, Printing House Lane, Hayes, Middlesex, UB3 1AP Classification: Builders' Merchants Status: Active Positional Accuracy: Automatically positioned to the address	A12SE (SW)	329	-	509389 179913
97	Contemporary Trade Directory Entries Name: Profi-Clean Location: 2, Seventh Avenue, Hayes, Middlesex, UB3 2ET Classification: Cleaning Services - Domestic Status: Active Positional Accuracy: Automatically positioned to the address	A13NE (NE)	340	-	510007 180348
98	Contemporary Trade Directory Entries Name: American Auto Services Location: Station Rd, Hayes, Middlesex, UB3 4DD Classification: Garage Services Status: Inactive Positional Accuracy: Manually positioned to the road within the address or location	A8NE (S)	341	-	509816 179666
98	Contemporary Trade Directory Entries Name: Kall Kwik Location: 56, Station Road, Hayes, Middlesex, UB3 4DF Classification: Printers Status: Inactive Positional Accuracy: Automatically positioned to the address	A8NE (S)	349	-	509785 179652

Map ID	Details	Quadrant Reference (Compass Direction)	Estimated Distance From Site	Contact	NGR
99	Contemporary Trade Directory Entries Name: S D C G B Ltd Location: 29-31, Clayton Road, Hayes, Middlesex, UB3 1AN Classification: Record, Tape & CD Manufacturers & Wholesalers Status: Inactive Positional Accuracy: Automatically positioned to the address	A8NW (S)	354	-	509619 179661
99	Contemporary Trade Directory Entries Name: Dagenham Motors Location: 37, Clayton Road, Hayes, Middlesex, UB3 1AN Classification: Car Dealers Status: Active Positional Accuracy: Manually positioned within the geographical locality	A8NW (S)	380	-	509617 179634
99	Contemporary Trade Directory Entries Name: Pitstop Location: Unit 27-29, Crown Trading Centre, Clayton Road, Hayes, Middlesex, UB3 1DU Classification: Tyre Dealers Status: Active Positional Accuracy: Automatically positioned to the address	A8NW (S)	380	-	509617 179634
100	Contemporary Trade Directory Entries Name: Bwi Kp Aerofill Location: 33-35, Clayton Road, Hayes, Middlesex, UB3 1RU Classification: Aerosols Status: Inactive Positional Accuracy: Automatically positioned to the address	A8NW (SW)	355	-	509540 179696
101	Contemporary Trade Directory Entries Name: Forex Cargo Location: 23, Fairdale Gardens, Hayes, Middlesex, UB3 3JA Classification: Cargo Handling Services Status: Active Positional Accuracy: Automatically positioned to the address	A14SW (E)	371	-	510139 179965
102	Contemporary Trade Directory Entries Name: Uxbridge Autobody Location: Unit 33, Crown Trading Centre, Clayton Road, Hayes, Middlesex, UB3 1DU Classification: Car Body Repairs Status: Active Positional Accuracy: Automatically positioned to the address	A8NW (SW)	373	-	509480 179717
102	Contemporary Trade Directory Entries Name: Astropack Location: Unit 24, Crown Trading Centre, Clayton Road, HAYES, Middlesex, UB3 1DU Classification: Packaging Materials Manufacturers & Suppliers Status: Inactive Positional Accuracy: Automatically positioned to the address	A8NW (SW)	373	-	509480 179717
102	Contemporary Trade Directory Entries Name: Utasco Location: Unit 24, Crown Trading Centre, Clayton Road, Hayes, Middlesex, UB3 1DU Classification: Freight Forwarders Status: Active Positional Accuracy: Automatically positioned to the address	A8NW (SW)	373	-	509480 179717
102	Contemporary Trade Directory Entries Name: Architectural Lighting Works Location: Unit 32, Crown Trading Centre, Clayton Rd, Hayes, Middlesex, UB3 1DU Classification: Lighting Manufacturers Status: Active Positional Accuracy: Manually positioned to the address or location	A8NW (SW)	380	-	509470 179716
102	Contemporary Trade Directory Entries Name: Universal Tyres & Spares Ltd Location: Unit 18-19, Crown Trading Centre, Clayton Road, Hayes, Middlesex, UB3 1DU Classification: Tyre Dealers Status: Active Positional Accuracy: Automatically positioned to the address	A8NW (SW)	421	-	509450 179679
103	Contemporary Trade Directory Entries Name: B R P Mobile Ltd Location: The Business Exchange, 23, Clayton Road, Hayes, Middlesex, UB3 1AN Classification: Radio Communication Equipment Status: Inactive Positional Accuracy: Manually positioned to the address or location	A8NW (S)	376	-	509696 179623
103	Contemporary Trade Directory Entries Name: Rahn (UK) Ltd Location: 23, Clayton Road, Hayes, Middlesex, UB3 1AX Classification: Chemicals - Distributors & Wholesalers Status: Inactive Positional Accuracy: Automatically positioned to the address	A8NW (S)	376	-	509696 179623

Map ID	Details	Quadrant Reference (Compass Direction)	Estimated Distance From Site	Contact	NGR
103	Contemporary Trade Directory Entries Name: Goldway Corporation Location: The Business Exchange, 23, Clayton Road, Hayes, Middlesex, UB3 1AN Classification: Hardware Status: Inactive Positional Accuracy: Manually positioned to the address or location	A8NW (S)	376	-	509696 179623
103	Contemporary Trade Directory Entries Name: T H A South & Son Ltd Location: 17-19a, Clayton Road, Hayes, Middlesex, UB3 1AX Classification: Garage Services Status: Inactive Positional Accuracy: Automatically positioned to the address	A8NW (S)	412	-	509672 179590
104	Contemporary Trade Directory Entries Name: Kautex Rubber & Cork Location: 6, Silverdale Road, Hayes, Middlesex, UB3 3BX Classification: Rubber & Plastic Products - Manufacturers Status: Inactive Positional Accuracy: Automatically positioned to the address	A8NE (S)	381	-	509868 179640
105	Contemporary Trade Directory Entries Name: Shawscreen Products Location: Crown Trading Centre, Clayton Rd, Hayes, Middlesex, UB3 1DU Classification: Screen Process Printers Status: Active Positional Accuracy: Manually positioned within the geographical locality	A8NW (SW)	395	-	509438 179726
105	Contemporary Trade Directory Entries Name: Eurograde Plant Location: Unit 10, Crown Trading Centre, Clayton Rd, Hayes, Middlesex, UB3 1DU Classification: Boiler Manufacturers Status: Inactive Positional Accuracy: Manually positioned within the geographical locality	A8NW (SW)	402	-	509436 179718
105	Contemporary Trade Directory Entries Name: Pitstop Tyre Centre Location: Unit 27, Crown Trading Centre, Clayton Rd, Hayes, Middlesex, UB3 1DU Classification: Tyre Dealers Status: Inactive Positional Accuracy: Manually positioned within the geographical locality	A8NW (SW)	403	-	509432 179720
105	Contemporary Trade Directory Entries Name: Middlesex Packaging Ltd Location: Middlesex House, Crown Trading Centre, Clayton Rd, Hayes, Middlesex, UB3 1DU Classification: Packaging & Wrapping Equipment & Supplies Status: Inactive Positional Accuracy: Manually positioned within the geographical locality	A8NW (SW)	412	-	509430 179710
105	Contemporary Trade Directory Entries Name: Chenery & White Location: Unit 12, Crown Trading Centre, Clayton Road, Hayes, Middlesex, UB3 1DU Classification: Metal Products - Fabricated Status: Active Positional Accuracy: Automatically positioned to the address	A8NW (SW)	425	-	509401 179722
105	Contemporary Trade Directory Entries Name: Alexander Partners Location: Unit 17, Crown Trading Centre, Clayton Road, Hayes, Middlesex, UB3 1DU Classification: Electrical Engineers Status: Active Positional Accuracy: Automatically positioned to the address	A8NW (SW)	425	-	509401 179722
105	Contemporary Trade Directory Entries Name: Kensington Lighting Co Ltd Location: Unit 12, Crown Trading Centre, Clayton Road, Hayes, Middlesex, UB3 1DU Classification: Lampshade Manufacturers & Distributors Status: Inactive Positional Accuracy: Automatically positioned to the address	A8NW (SW)	425	-	509401 179722
105	Contemporary Trade Directory Entries Name: Park Electrical Services Location: Crown Trading Centre, Clayton Road, Hayes, Middlesex, UB3 1DU Classification: Electrical Goods Sales, Manufacturers & Wholesalers Status: Inactive Positional Accuracy: Automatically positioned to the address	A8NW (SW)	425	-	509401 179722

Map ID	Details	Quadrant Reference (Compass Direction)	Estimated Distance From Site	Contact	NGR
105	Contemporary Trade Directory Entries Name: Parksville Location: Crown Trading Centre, Clayton Road, Hayes, Middlesex, UB3 1DU Classification: Plastics - Injection Moulding Status: Active Positional Accuracy: Automatically positioned to the address	A8NW (SW)	425	-	509401 179722
105	Contemporary Trade Directory Entries Name: Hethrow Switchgear Services Co Ltd Location: Unit 17, Crown Trading Centre, Clayton Road, Hayes, Middlesex, UB3 1DU Classification: Electrical Engineers Status: Inactive Positional Accuracy: Automatically positioned to the address	A8NW (SW)	425	-	509401 179722
105	Contemporary Trade Directory Entries Name: Daniel Motor Services Ltd Location: Unit 16, Crown Trading Centre, Clayton Road, Hayes, Middlesex, UB3 1DU Classification: Garage Services Status: Active Positional Accuracy: Automatically positioned to the address	A8NW (SW)	425	-	509401 179722
105	Contemporary Trade Directory Entries Name: Window Fitters Mate Location: Unit 1, Speedway Industrial Estate, Dawley Road, Hayes, Middlesex, UB3 1DS Classification: Window Frames - Sales & Service Status: Active Positional Accuracy: Manually positioned to the address or location	A8NW (SW)	438	-	509403 179701
106	Contemporary Trade Directory Entries Name: Motorway Tyre & Auto Centres Location: 1, Broadway Parade, Coldharbour Lane, Hayes, Middlesex, UB3 3HE Classification: Tyre Dealers Status: Inactive Positional Accuracy: Automatically positioned to the address	A14NW (E)	402	-	510164 180222
106	Contemporary Trade Directory Entries Name: Budget Tyres Of Hayes Location: 1, Broadway Parade, Coldharbour Lane, Hayes, Middlesex, UB3 3HE Classification: Tyre Repairs & Retreading Status: Active Positional Accuracy: Manually positioned to the address or location	A14NW (E)	402	-	510164 180222
107	Contemporary Trade Directory Entries Name: Assencion Pharmaceutical Ltd Location: Unit 3, Chailey Industrial Estate, Pump Lane, Hayes, Middlesex, UB3 3NB Classification: Pharmaceutical Manufacturers & Distributors Status: Active Positional Accuracy: Automatically positioned to the address	A8NE (SE)	411	-	510049 179724
107	Contemporary Trade Directory Entries Name: Feltham Hydraulic Ltd Location: Unit 3, Chailey Industrial Estate, Pump Lane, Hayes, Middlesex, UB3 3NB Classification: Hydraulic Equipment & Accessories - Sales & Service Status: Inactive Positional Accuracy: Automatically positioned to the address	A8NE (SE)	411	-	510049 179724
107	Contemporary Trade Directory Entries Name: Central Hydraulics Ltd Location: Unit 3, Chailey Industrial Estate, Pump Lane, Hayes, Middlesex, UB3 3NB Classification: Hydraulic Engineers Status: Inactive Positional Accuracy: Automatically positioned to the address	A8NE (SE)	411	-	510049 179724
108	Contemporary Trade Directory Entries Name: J C B Environmental Services Location: 52, Clayton Road, Hayes, Middlesex, UB3 1AZ Classification: Pest & Vermin Control Status: Active Positional Accuracy: Automatically positioned to the address	A8NW (S)	437	-	509598 179581
109	Contemporary Trade Directory Entries Name: Wescombe Cam Shafts Location: Silverdale Rd, Hayes, Middlesex, UB3 3NB Classification: Engine Rebuilding & Reconditioning Status: Inactive Positional Accuracy: Manually positioned to the road within the address or location	A8NE (SE)	446	-	509982 179624

Map ID	Details	Quadrant Reference (Compass Direction)	Estimated Distance From Site	Contact	NGR
109	Contemporary Trade Directory Entries Name: Special Express International Ltd Location: Unit 9A, Silverdale Road, Hayes, Middlesex, UB3 3BN Classification: Freight Forwarders Status: Inactive Positional Accuracy: Automatically positioned to the address	A8NE (SE)	460	-	509960 179594
109	Contemporary Trade Directory Entries Name: Arjay Joinery Co Ltd Location: Unit 6, Crauford Business Park, Silverdale Road, Hayes, Middlesex, UB3 3BN Classification: Joinery Manufacturers Status: Inactive Positional Accuracy: Automatically positioned to the address	A8NE (SE)	460	-	509960 179594
109	Contemporary Trade Directory Entries Name: Special Express International Ltd Location: Unit 9A, Silverdale Road, Hayes, Middlesex, UB3 3BN Classification: Distribution Services Status: Inactive Positional Accuracy: Automatically positioned to the address	A8NE (SE)	460	-	509960 179594
109	Contemporary Trade Directory Entries Name: Capital Windows & Repairs Location: Unit 8, Crauford Business Park, Silverdale Road, Hayes, Middlesex, UB3 3BN Classification: Window Frame Manufacturers Status: Inactive Positional Accuracy: Manually positioned to the address or location	A8NE (SE)	471	-	509944 179574
110	Contemporary Trade Directory Entries Name: Zaki Motors Location: 12, Clayton Road, Hayes, Middlesex, UB3 1AZ Classification: Car Dealers - Used Status: Inactive Positional Accuracy: Automatically positioned to the address	A8NW (S)	448	-	509687 179551
110	Contemporary Trade Directory Entries Name: Morgans Location: 12-16, Clayton Road, Hayes, Middlesex, UB3 1AZ Classification: Builders' Merchants Status: Inactive Positional Accuracy: Automatically positioned to the address	A8NW (S)	448	-	509687 179551
110	Contemporary Trade Directory Entries Name: Spectra Moulds Location: 12-16, Clayton Road, Hayes, Middlesex, UB3 1AZ Classification: Mould Manufacturers Status: Inactive Positional Accuracy: Manually positioned to the address or location	A8NW (S)	448	-	509687 179551
110	Contemporary Trade Directory Entries Name: Daniel Motor Service Location: 14-16, Clayton Road, Hayes, Middlesex, UB3 1AZ Classification: Mot Testing Centres Status: Inactive Positional Accuracy: Automatically positioned to the address	A8NW (S)	448	-	509687 179551
110	Contemporary Trade Directory Entries Name: K & S Autocare Location: 24, Clayton Road, Hayes, Middlesex, UB3 1AZ Classification: Garage Services Status: Inactive Positional Accuracy: Automatically positioned to the address	A8NW (S)	451	-	509654 179554
110	Contemporary Trade Directory Entries Name: Karan Motors Location: 24, Clayton Road, Hayes, Middlesex, UB3 1AZ Classification: Garage Services Status: Inactive Positional Accuracy: Automatically positioned to the address	A8NW (S)	451	-	509654 179554
110	Contemporary Trade Directory Entries Name: Universal Air Express Location: 1b, Blyth Road, Hayes, Middlesex, UB3 1BY Classification: Cargo Handling Services Status: Active Positional Accuracy: Automatically positioned to the address	A8NW (S)	495	-	509685 179505
111	Contemporary Trade Directory Entries Name: Water Logic UK Ltd Location: Unit 1/2, Chailey Industrial Estate, Pump Lane, Hayes, Middlesex, UB3 3NB Classification: Water Coolers Status: Inactive Positional Accuracy: Automatically positioned to the address	A9NW (SE)	453	-	510112 179734

Map ID	Details	Quadrant Reference (Compass Direction)	Estimated Distance From Site	Contact	NGR
111	Contemporary Trade Directory Entries Name: Water Logic (Uk) Ltd Location: Unit 1/2, Chailey Industrial Estate, Pump Lane, Hayes, Middlesex, UB3 3NB Classification: Water Coolers Status: Active Positional Accuracy: Automatically positioned to the address	A9NW (SE)	453	-	510112 179734
111	Contemporary Trade Directory Entries Name: Baba Cash & Carry Location: Unit 1a-1e, Pump Lane, Hayes, Middlesex, UB3 3NB Classification: Do It Yourself Wholesalers Status: Inactive Positional Accuracy: Automatically positioned to the address	A9NW (SE)	453	-	510112 179734
111	Contemporary Trade Directory Entries Name: A S B Distribution Location: Unit 1-2, Chailey Industrial Estate, Pump Lane, Hayes, Middlesex, UB3 3NB Classification: Mobile Phone Accessories and Car Kits Status: Active Positional Accuracy: Automatically positioned to the address	A9NW (SE)	453	-	510112 179734
111	Contemporary Trade Directory Entries Name: Eurokan Service Freight Location: Unit 7, Chailey Industrial Estate, Pump Lane, Hayes, Middlesex, UB3 3NB Classification: Freight Forwarders Status: Inactive Positional Accuracy: Automatically positioned to the address	A9NW (SE)	491	-	510151 179722
111	Contemporary Trade Directory Entries Name: St Marks Freight Services Ltd Location: Unit 7, Chailey Industrial Estate, Pump Lane, Hayes, Middlesex, UB3 3NB Classification: Freight Forwarders Status: Inactive Positional Accuracy: Automatically positioned to the address	A9NW (SE)	491	-	510151 179722
111	Contemporary Trade Directory Entries Name: Rentokil Pest Control Location: 6, Pump Lane, Hayes, Middlesex, UB3 3NB Classification: Pest & Vermin Control Status: Active Positional Accuracy: Automatically positioned to the address	A9NW (SE)	500	-	510144 179699
112	Contemporary Trade Directory Entries Name: K.Comm Location: Alpha Est, Clayton Rd, Hayes, Middlesex, UB3 1BB Classification: Tungsten Tool Manufacturers & Distributors Status: Inactive Positional Accuracy: Manually positioned within the geographical locality	A8NW (SW)	453	-	509470 179624
113	Contemporary Trade Directory Entries Name: Modern Technology Location: 13 Coldharbour La, Hayes, Middlesex, UB3 3HF Classification: Air Conditioning Equipment & Systems Status: Active Positional Accuracy: Manually positioned to the address or location	A14NW (NE)	463	-	510202 180290
113	Contemporary Trade Directory Entries Name: Heathrow Automotive Centre Location: 18, Broadway Parade, Coldharbour Lane, Hayes, Middlesex, UB3 3HF Classification: Car Engine Tuning & Diagnostic Services Status: Inactive Positional Accuracy: Automatically positioned to the address	A14NW (NE)	490	-	510218 180317
113	Contemporary Trade Directory Entries Name: Express Tyres Location: 18, Broadway Parade, Coldharbour Lane, Hayes, Middlesex, UB3 3HF Classification: Tyre Dealers Status: Inactive Positional Accuracy: Automatically positioned to the address	A14NW (NE)	490	-	510218 180317
113	Contemporary Trade Directory Entries Name: Taj Tyres Location: 18, Broadway Parade, Coldharbour Lane, Hayes, Middlesex, UB3 3HF Classification: Tyre Dealers Status: Inactive Positional Accuracy: Automatically positioned to the address	A14NW (NE)	490	-	510218 180317
113	Contemporary Trade Directory Entries Name: Dag Kwik Fit Location: 18, Broadway Parade, Coldharbour Lane, Hayes, Middlesex, UB3 3HF Classification: Garage Services Status: Inactive Positional Accuracy: Automatically positioned to the address	A14NW (NE)	490	-	510218 180317

Map ID	Details	Quadrant Reference (Compass Direction)	Estimated Distance From Site	Contact	NGR
114	Contemporary Trade Directory Entries Name: Sprintmail Express Location: 134, Clayton Road, Hayes, Middlesex, UB3 1BL Classification: Freight Forwarders Status: Inactive Positional Accuracy: Automatically positioned to the address	A8NW (SW)	467	-	509398 179664
114	Contemporary Trade Directory Entries Name: Ft Services Location: Cbc House, 136, Clayton Road, Hayes, Middlesex, UB3 1BL Classification: Fork Lift Trucks Status: Active Positional Accuracy: Automatically positioned to the address	A7NE (SW)	475	-	509394 179657
114	Contemporary Trade Directory Entries Name: P & R Bmw Location: 140, Clayton Road, Hayes, Middlesex, UB3 1BL Classification: Garage Services Status: Active Positional Accuracy: Automatically positioned to the address	A7NE (SW)	491	-	509352 179678
115	Contemporary Trade Directory Entries Name: Tfs Handling Location: Unit 4, Clayton Business Centre, Trevor Road, Hayes, Middlesex, UB3 1RT Classification: Freight Forwarders Status: Active Positional Accuracy: Automatically positioned to the address	A7NE (SW)	469	-	509341 179724
115	Contemporary Trade Directory Entries Name: Eurocell Hayes Location: Unit 3, Clayton Business Centre, Trevor Road, Hayes, Middlesex, UB3 1RT Classification: Builders' Merchants Status: Inactive Positional Accuracy: Automatically positioned to the address	A7NE (SW)	474	-	509330 179730
115	Contemporary Trade Directory Entries Name: Lightbridge Support Services Location: Unit 3, Clayton Business Centre, Trevor Road, Hayes, Middlesex, UB3 1RT Classification: Commercial Cleaning Services Status: Inactive Positional Accuracy: Manually positioned to the address or location	A7NE (SW)	474	-	509330 179730
116	Contemporary Trade Directory Entries Name: Billmart Location: Unit 6, Alpha Estate, Clayton Road, Hayes, Middlesex, UB3 1BB Classification: Hose, Tubing & Fittings Status: Inactive Positional Accuracy: Automatically positioned to the address	A8NW (SW)	482	-	509463 179594
116	Contemporary Trade Directory Entries Name: General Healthcare Ltd Location: 111, Blyth Road, Hayes, Middlesex, UB3 1DB Classification: Chemists' & Pharmacists' Suppliers & Wholesalers Status: Active Positional Accuracy: Automatically positioned to the address	A8NW (SW)	518	-	509419 179579
116	Contemporary Trade Directory Entries Name: Owen Coyle Anodising Ltd Location: 144 Blyth Rd, Hayes, Middlesex, UB3 1BY Classification: Metal Finishing Services Status: Active Positional Accuracy: Manually positioned to the road within the address or location	A8NW (SW)	538	-	509424 179552
117	Contemporary Trade Directory Entries Name: Topstar Ltd Location: 62, Compton Road, Hayes, Middlesex, UB3 2AZ Classification: Road Haulage Services Status: Inactive Positional Accuracy: Automatically positioned to the address	A18SW (NW)	484	-	509464 180591
118	Contemporary Trade Directory Entries Name: Chalfont Location: 7, Chalfont Road, Hayes, Middlesex, UB3 3BU Classification: Precision Engineers Status: Inactive Positional Accuracy: Automatically positioned to the address	A8NE (SE)	485	-	510053 179626
119	Contemporary Trade Directory Entries Name: Phoenix Trading Co Location: Station Yard, Station Approach, HAYES, Middlesex, UB3 4DW Classification: Tyre Dealers Status: Inactive Positional Accuracy: Manually positioned to the road within the address or location	A8NE (S)	496	-	509762 179502

Map ID	Details	Quadrant Reference (Compass Direction)	Estimated Distance From Site	Contact	NGR
120	Contemporary Trade Directory Entries Name: Pirtek Hydraulics (Kings Cross) Location: Station Yard, Station Approach, HAYES, Middlesex, UB3 4DW Classification: Hydraulic Engineers Status: Inactive Positional Accuracy: Manually positioned to the road within the address or location	A8NE (S)	502	-	509760 179496
120	Contemporary Trade Directory Entries Name: Spotclean Solutions Ltd Location: Bridge House, 119-123, Station Road, Hayes, Middlesex, UB3 4BX Classification: Commercial Cleaning Services Status: Active Positional Accuracy: Automatically positioned to the address	A8NE (S)	541	-	509739 179457
120	Contemporary Trade Directory Entries Name: Alamgeer Foods (Uk) Ltd Location: Bridge House, 119-123, Station Road, Hayes, Middlesex, UB3 4BX Classification: Food Products - Manufacturers Status: Inactive Positional Accuracy: Manually positioned to the address or location	A8NE (S)	541	-	509739 179457
121	Contemporary Trade Directory Entries Name: G & S Metal Polishing Ltd Location: 160, Clayton Road, Hayes, Middlesex, UB3 1AN Classification: Metal Finishing Services Status: Inactive Positional Accuracy: Automatically positioned to the address	A7NE (SW)	503	-	509352 179661
121	Contemporary Trade Directory Entries Name: Cmn (London) Ltd Location: Enterprise House, 133, Blyth Road, Hayes, Middlesex, UB3 1DD Classification: Sheet Metal Work Status: Inactive Positional Accuracy: Automatically positioned in the proximity of the address	A7NE (SW)	526	-	509355 179623
121	Contemporary Trade Directory Entries Name: Key Line Press Location: First Floor Enterprise House, 133, Blyth Road, Hayes, Middlesex, UB3 1DD Classification: Printers Status: Inactive Positional Accuracy: Automatically positioned to the address	A7NE (SW)	526	-	509355 179623
121	Contemporary Trade Directory Entries Name: Parkes Print Ltd Location: Second Floor, Enterprise House, 133, Blyth Road, Hayes, Middlesex, UB3 1DD Classification: Printers Status: Inactive Positional Accuracy: Automatically positioned to the address	A7NE (SW)	526	-	509355 179623
121	Contemporary Trade Directory Entries Name: Peter Hart Location: Enterprise House, 133, Blyth Road, Hayes, Middlesex, UB3 1DD Classification: Printers Status: Inactive Positional Accuracy: Automatically positioned to the address	A7NE (SW)	526	-	509355 179623
121	Contemporary Trade Directory Entries Name: 20-20 Image Location: Enterprise House, 133, Blyth Road, Hayes, Middlesex, UB3 1DD Classification: Photo & Digital Imaging Bureaus Status: Inactive Positional Accuracy: Automatically positioned to the address	A7NE (SW)	526	-	509355 179623
121	Contemporary Trade Directory Entries Name: Leigh Precision Grinding Ltd Location: Enterprise House, 133, Blyth Road, Hayes, Middlesex, UB3 1DD Classification: Precision Engineers Status: Active Positional Accuracy: Automatically positioned to the address	A7NE (SW)	526	-	509355 179623
121	Contemporary Trade Directory Entries Name: Mtm Print Ltd Location: Enterprise House, 133, Blyth Road, Hayes, Middlesex, UB3 1DD Classification: Printers Status: Inactive Positional Accuracy: Manually positioned to the address or location	A7NE (SW)	526	-	509355 179623

Map ID	Details	Quadrant Reference (Compass Direction)	Estimated Distance From Site	Contact	NGR
121	Contemporary Trade Directory Entries Name: Emtec Products Ltd Location: Enterprise House, 133, Blyth Road, Hayes, Middlesex, UB3 1DW Classification: Air Conditioning Equipment & Systems Status: Active Positional Accuracy: Manually positioned to the address or location	A7NE (SW)	526	-	509355 179623
121	Contemporary Trade Directory Entries Name: Chemspec Ltd Location: Enterprise House, 133, Blyth Road, Hayes, Middlesex, UB3 1DD Classification: Carpet, Curtain & Upholstery Cleaners Status: Inactive Positional Accuracy: Manually positioned to the address or location	A7NE (SW)	526	-	509355 179623
121	Contemporary Trade Directory Entries Name: Jubilee Circuits London Ltd Location: Enterprise House, 133, Blyth Road, Hayes, Middlesex, UB3 1DD Classification: Printed Circuit Manufacturers Status: Inactive Positional Accuracy: Manually positioned to the address or location	A7NE (SW)	526	-	509355 179623
121	Contemporary Trade Directory Entries Name: Four Print Location: Fourth Floor, Enterprise House, 133, Blyth Road, Hayes, Middlesex, UB3 1DD Classification: Printers Status: Inactive Positional Accuracy: Manually positioned to the address or location	A7NE (SW)	526	-	509355 179623
121	Contemporary Trade Directory Entries Name: D & D Location: Enterprise House, 133, Blyth Road, Hayes, Middlesex, UB3 1DD Classification: Engineers - General Status: Inactive Positional Accuracy: Manually positioned to the address or location	A7NE (SW)	526	-	509355 179623
121	Contemporary Trade Directory Entries Name: A W Prints Solutions Location: Enterprise House, 133, Blyth Road, Hayes, Middlesex, UB3 1DD Classification: Printers Status: Inactive Positional Accuracy: Automatically positioned to the address	A7NE (SW)	526	-	509355 179623
121	Contemporary Trade Directory Entries Name: M T M Print Location: Enterprise House, 133, Blyth Road, Hayes, Middlesex, UB3 1DD Classification: Printers Status: Inactive Positional Accuracy: Automatically positioned to the address	A7NE (SW)	526	-	509355 179623
122	Contemporary Trade Directory Entries Name: Sascal Engineering Ltd Location: 2, Warnford Industrial Estate, Clayton Road, Hayes, Middlesex, UB3 1BQ Classification: Precision Engineers Status: Inactive Positional Accuracy: Automatically positioned to the address	A12SE (W)	515	-	509200 179886
122	Contemporary Trade Directory Entries Name: Sascal Ltd Location: 2, Warnford Industrial Estate, Clayton Road, Hayes, Middlesex, UB3 1BQ Classification: Engineers - General Status: Inactive Positional Accuracy: Automatically positioned to the address	A12SE (W)	515	-	509200 179886
122	Contemporary Trade Directory Entries Name: Sascal Engineering Ltd Location: 2, Warnford Industrial Estate, Clayton Road, Hayes, Middlesex, UB3 1BQ Classification: Precision Engineers Status: Inactive Positional Accuracy: Automatically positioned to the address	A12SE (W)	515	-	509200 179886
122	Contemporary Trade Directory Entries Name: Engineering Technology (London) Ltd Location: 2, Warnford Industrial Estate, Clayton Road, Hayes, Middlesex, UB3 1BQ Classification: Precision Engineers Status: Inactive Positional Accuracy: Automatically positioned to the address	A12SE (W)	515	-	509200 179886
122	Contemporary Trade Directory Entries Name: Chem Clean Ltd Location: 18, Warnford Industrial Estate, Clayton Road, Hayes, Middlesex, UB3 1BQ Classification: Chemicals - Distributors & Wholesalers Status: Inactive Positional Accuracy: Automatically positioned to the address	A12SE (W)	522	-	509186 179907

Map ID	Details	Quadrant Reference (Compass Direction)	Estimated Distance From Site	Contact	NGR
122	Contemporary Trade Directory Entries Name: Glareword Ltd Location: 17, Warnford Industrial Estate, Clayton Road, Hayes, Middlesex, UB3 1BQ Classification: Printers Status: Inactive Positional Accuracy: Automatically positioned to the address	A12SE (W)	527	-	509183 179901
123	Contemporary Trade Directory Entries Name: Shearwater Location: 88, Central Avenue, Hayes, Middlesex, UB3 2BZ Classification: Spraying - Paint & Coatings Status: Inactive Positional Accuracy: Automatically positioned to the address	A18SE (NE)	517	-	510040 180550
124	Contemporary Trade Directory Entries Name: Grainword Ltd Location: Unit 3, Warnford Industrial Estate, Clayton Road, Hayes, Middlesex, UB3 1BQ Classification: Screen Process Printers Status: Active Positional Accuracy: Automatically positioned to the address	A12SE (W)	524	-	509194 179877
124	Contemporary Trade Directory Entries Name: Phoenix Lift Trucks Ltd Location: 16, Warnford Industrial Estate, Clayton Road, Hayes, Middlesex, UB3 1BQ Classification: Fork Lift Trucks Status: Active Positional Accuracy: Automatically positioned to the address	A12SE (W)	532	-	509180 179894
124	Contemporary Trade Directory Entries Name: Express Packing Location: 15, Warnford Industrial Estate, Clayton Road, Hayes, Middlesex, UB3 1BQ Classification: Pallets, Crates & Packing Cases Status: Inactive Positional Accuracy: Automatically positioned to the address	A12SE (W)	539	-	509175 179887
124	Contemporary Trade Directory Entries Name: Glenmore Plating Location: 15, Warnford Industrial Estate, Clayton Road, Hayes, Middlesex, UB3 1BQ Classification: Anodisers Status: Active Positional Accuracy: Manually positioned to the address or location	A12SE (W)	539	-	509175 179887
124	Contemporary Trade Directory Entries Name: White Leaf Engineering Co Ltd Location: 5, Warnford Industrial Estate, Clayton Road, Hayes, Middlesex, UB3 1BQ Classification: Precision Engineers Status: Inactive Positional Accuracy: Automatically positioned to the address	A12SE (W)	541	-	509183 179857
124	Contemporary Trade Directory Entries Name: Powder Pressing Tools (Hayes) Ltd Location: Unit 5, Warnford Industrial Estate, Clayton Road, Hayes, Middlesex, UB3 1BQ Classification: Tool Design, Manufacturers & Makers Status: Active Positional Accuracy: Automatically positioned to the address	A12SE (W)	541	-	509183 179857
124	Contemporary Trade Directory Entries Name: Heathrow Precision Ltd Location: Unit 5, Warnford Industrial Estate, Clayton Road, Hayes, Middlesex, UB3 1BQ Classification: Engineers - General Status: Active Positional Accuracy: Automatically positioned to the address	A12SE (W)	541	-	509183 179857
124	Contemporary Trade Directory Entries Name: Techlogic Ltd Location: 14, Warnford Industrial Estate, Clayton Road, Hayes, Middlesex, UB3 1BQ Classification: Computer Recycling & Disposal Status: Inactive Positional Accuracy: Automatically positioned to the address	A12SE (W)	547	-	509169 179879
124	Contemporary Trade Directory Entries Name: Gainsborough Electronic Controls Ltd Location: Unit 6, Warnford Industrial Estate, Clayton Road, Hayes, Middlesex, UB3 1BQ Classification: Control Panels Status: Active Positional Accuracy: Automatically positioned to the address	A12SE (SW)	549	-	509178 179848
124	Contemporary Trade Directory Entries Name: Coolspan Refrigerated Displays Location: Unit 7, Warnford Industrial Estate, Clayton Road, Hayes, Middlesex, UB3 1BQ Classification: Refrigeration Equipment - Commercial Status: Inactive Positional Accuracy: Automatically positioned to the address	A12SE (SW)	558	-	509173 179838

Map ID	Details	Quadrant Reference (Compass Direction)	Estimated Distance From Site	Contact	NGR
124	<p>Contemporary Trade Directory Entries</p> <p>Name: Glenmore Engineering Ltd Location: 8, Warnford Industrial Estate, Clayton Road, Hayes, Middlesex, UB3 1BQ Classification: Sheet Metal Work Status: Active Positional Accuracy: Automatically positioned to the address</p>	A12SE (SW)	560	-	509176 179823
124	<p>Contemporary Trade Directory Entries</p> <p>Name: Colophon Press Ltd Location: 11, Warnford Industrial Estate, Clayton Road, Hayes, Middlesex, UB3 1BQ Classification: Printers Status: Inactive Positional Accuracy: Automatically positioned to the address</p>	A12SE (W)	567	-	509157 179855
124	<p>Contemporary Trade Directory Entries</p> <p>Name: Trojan London Ltd Location: 11, Warnford Industrial Estate, Clayton Road, Hayes, Middlesex, UB3 1BQ Classification: Joinery Manufacturers Status: Inactive Positional Accuracy: Automatically positioned to the address</p>	A12SE (W)	567	-	509157 179855
124	<p>Contemporary Trade Directory Entries</p> <p>Name: Excels (Uk) Ltd Location: 9, Warnford Industrial Estate, Clayton Road, Hayes, Middlesex, UB3 1BQ Classification: Ironing & Home Laundry Services Status: Inactive Positional Accuracy: Automatically positioned to the address</p>	A12SE (SW)	569	-	509171 179812
124	<p>Contemporary Trade Directory Entries</p> <p>Name: Euro Freight Location: 9, Warnford Industrial Estate, Clayton Road, Hayes, Middlesex, UB3 1BQ Classification: Freight Forwarders Status: Inactive Positional Accuracy: Manually positioned to the address or location</p>	A12SE (SW)	569	-	509171 179812
125	<p>Contemporary Trade Directory Entries</p> <p>Name: Damont Audio Ltd Location: 20-30, Blyth Road, Hayes, Middlesex, UB3 1BY Classification: Record, Tape & CD Manufacturers Status: Inactive Positional Accuracy: Automatically positioned to the address</p>	A8NW (S)	533	-	509655 179471
126	<p>Contemporary Trade Directory Entries</p> <p>Name: Murray Productions Ltd Location: Silverdale Road, Hayes, Middlesex, UB3 3BN Classification: Precision Engineers Status: Active Positional Accuracy: Automatically positioned to the address</p>	A9NW (SE)	533	-	510078 179585
126	<p>Contemporary Trade Directory Entries</p> <p>Name: Sm Furniture Location: Unit 6, Crauford Business Park, Silverdale Rd, Hayes, Middlesex, UB3 3BN Classification: Cabinet Makers Status: Active Positional Accuracy: Manually positioned within the geographical locality</p>	A9NW (SE)	533	-	510078 179585
126	<p>Contemporary Trade Directory Entries</p> <p>Name: World Cleaners Ltd Location: Silverdale Rd, Hayes, Middlesex, UB3 3BN Classification: Commercial Cleaning Services Status: Active Positional Accuracy: Manually positioned to the road within the address or location</p>	A9NW (SE)	554	-	510086 179564
126	<p>Contemporary Trade Directory Entries</p> <p>Name: G M Location: Benlow Works, Silverdale Road, Hayes, Middlesex, UB3 3BW Classification: Blast Cleaning Status: Inactive Positional Accuracy: Automatically positioned to the address</p>	A9NW (SE)	575	-	510085 179538
126	<p>Contemporary Trade Directory Entries</p> <p>Name: All Wire Products Ltd Location: Benlow Works, Silverdale Road, Hayes, Middlesex, UB3 3BP Classification: Sheet Metal Work Status: Inactive Positional Accuracy: Automatically positioned to the address</p>	A9NW (SE)	575	-	510085 179538
126	<p>Contemporary Trade Directory Entries</p> <p>Name: Steelcraft Jig & Tool Co Location: Unit 1, Benlow Works, Silverdale Road, Hayes, Middlesex, UB3 3BW Classification: Tool Design, Manufacturers & Makers Status: Active Positional Accuracy: Automatically positioned to the address</p>	A9NW (SE)	575	-	510085 179538

Map ID	Details	Quadrant Reference (Compass Direction)	Estimated Distance From Site	Contact	NGR
126	Contemporary Trade Directory Entries Name: M V B Engineering Ltd Location: Benlow Works, Silverdale Road, HAYES, Middlesex, UB3 3BW Classification: Sheet Metal Work Status: Inactive Positional Accuracy: Automatically positioned to the address	A9NW (SE)	575	-	510085 179538
126	Contemporary Trade Directory Entries Name: Beadle Precision Engineers Location: Silverdale Rd, Hayes, Middlesex, UB3 3BN Classification: Precision Engineers Status: Active Positional Accuracy: Manually positioned to the road within the address or location	A9NW (SE)	585	-	510126 179557
127	Contemporary Trade Directory Entries Name: Ilapak Ltd Location: Chalfont House, Silverdale Road, Hayes, Middlesex, UB3 3BN Classification: Packaging & Wrapping Equipment & Supplies Status: Active Positional Accuracy: Automatically positioned to the address	A8NE (SE)	537	-	510014 179537
127	Contemporary Trade Directory Entries Name: World Cleaners Ltd Location: Chalfont House, Silverdale Road, Hayes, Middlesex, UB3 3BN Classification: Commercial Cleaning Services Status: Inactive Positional Accuracy: Manually positioned to the address or location	A8NE (SE)	537	-	510014 179537
127	Contemporary Trade Directory Entries Name: Spearhead Environmental Location: Unit 9, Crauford Business Park, Silverdale Road, Hayes, Middlesex, UB3 3BN Classification: Air Conditioning & Refrigeration Contractors Status: Active Positional Accuracy: Automatically positioned to the address	A8NE (SE)	578	-	510044 179507
128	Contemporary Trade Directory Entries Name: Thames Valley Forge Location: Unit 9, Chailey Industrial Estate, Pump Lane, Hayes, Middlesex, UB3 3NB Classification: Metal Workers Status: Active Positional Accuracy: Automatically positioned to the address	A9NW (SE)	538	-	510149 179644
128	Contemporary Trade Directory Entries Name: D S T Express Ltd Location: Unit 9, Chailey Industrial Estate, Pump Lane, Hayes, Middlesex, UB3 3NB Classification: Road Haulage Services Status: Inactive Positional Accuracy: Automatically positioned to the address	A9NW (SE)	538	-	510148 179644
128	Contemporary Trade Directory Entries Name: Risheena Ltd Location: Unit 9, Chailey Industrial Estate, Pump Lane, Hayes, Middlesex, UB3 3NB Classification: Enamelling Status: Inactive Positional Accuracy: Automatically positioned to the address	A9NW (SE)	539	-	510149 179644
129	Contemporary Trade Directory Entries Name: Hayes Service Station Location: 132, Coldharbour Lane, Hayes, Middlesex, UB3 3HG Classification: Petrol Filling Stations - 24 Hour Status: Inactive Positional Accuracy: Automatically positioned to the address	A14NW (NE)	541	-	510254 180357
130	Contemporary Trade Directory Entries Name: Electropatent (International) Ltd Location: 32, Blyth Road, Hayes, Middlesex, UB3 1BY Classification: Manufacturers Status: Active Positional Accuracy: Automatically positioned to the address	A8NW (S)	542	-	509598 179473
130	Contemporary Trade Directory Entries Name: Silavent Ltd Location: 32, Blyth Road, Hayes, Middlesex, UB3 1BY Classification: Ventilators & Ventilation Systems Status: Inactive Positional Accuracy: Automatically positioned to the address	A8NW (S)	542	-	509598 179473
131	Contemporary Trade Directory Entries Name: Nitram Vacuum Treatments Co Ltd Location: Silverdale Road, Hayes, Middlesex, UB3 3BN Classification: Heat Treatment - Metals Status: Active Positional Accuracy: Automatically positioned to the address	A9NW (SE)	558	-	510118 179585

Map ID	Details	Quadrant Reference (Compass Direction)	Estimated Distance From Site	Contact	NGR
132	<p>Contemporary Trade Directory Entries</p> <p>Name: Portalspace Records Ltd Location: Apollo House, 120, Blyth Road, Hayes, Middlesex, UB3 1SY Classification: Record, Tape & CD Manufacturers & Wholesalers Status: Active Positional Accuracy: Automatically positioned to the address</p>	A7NE (SW)	597	-	509311 179568
133	<p>Contemporary Trade Directory Entries</p> <p>Name: Entertainment (Uk) Ltd Location: 243, Blyth Road, Hayes, Middlesex, UB3 1DN Classification: Distribution Services Status: Inactive Positional Accuracy: Automatically positioned to the address</p>	A7NE (SW)	602	-	509172 179735
134	<p>Contemporary Trade Directory Entries</p> <p>Name: Mays Pressure Diecasting Ltd Location: Unit 9, Silverdale Industrial Estate, Silverdale Road, Hayes, Middlesex, UB3 3BL Classification: Foundries Status: Inactive Positional Accuracy: Automatically positioned to the address</p>	A8NE (SE)	615	-	510060 179473
134	<p>Contemporary Trade Directory Entries</p> <p>Name: Aquapurge Location: Unit 7, Crauford Business Park, Silverdale Road, Hayes, Middlesex, UB3 3BN Classification: Plastics - Injection Moulding Status: Active Positional Accuracy: Automatically positioned to the address</p>	A9NW (SE)	639	-	510081 179458
135	<p>Contemporary Trade Directory Entries</p> <p>Name: Metropol Location: Unit 8, Argent Centre, Silverdale Road, Hayes, Middlesex, UB3 3BS Classification: Airfreight Services Status: Inactive Positional Accuracy: Automatically positioned to the address</p>	A9NW (SE)	628	-	510211 179579
136	<p>Contemporary Trade Directory Entries</p> <p>Name: Pyramid Logistics Ltd Location: 4-5-6, Unit, Silverdale Ind Est, Silverdale Rd, Hayes, Middlesex, UB3 3BL Classification: Road Haulage Services Status: Inactive Positional Accuracy: Manually positioned to the address or location</p>	A9NW (SE)	640	-	510139 179496
137	<p>Contemporary Trade Directory Entries</p> <p>Name: Milliwave Cleanings Ltd Location: 37, Birchway, Hayes, Middlesex, UB3 3PA Classification: Cleaning Services - Domestic Status: Inactive Positional Accuracy: Automatically positioned to the address</p>	A14NW (E)	641	-	510395 180284
138	<p>Contemporary Trade Directory Entries</p> <p>Name: Lords Commercial Services Location: 2, Viveash Close, HAYES, Middlesex, UB3 4RY Classification: Garage Services Status: Inactive Positional Accuracy: Automatically positioned to the address</p>	A8SE (S)	647	-	509809 179354
139	<p>Contemporary Trade Directory Entries</p> <p>Name: Kaycee Sheetmetal Engineering Ltd Location: Unit 3, Benlow Works, Silverdale Road, Hayes, Middlesex, UB3 3BW Classification: Sheet Metal Work Status: Active Positional Accuracy: Automatically positioned to the address</p>	A9NW (SE)	652	-	510187 179522
139	<p>Contemporary Trade Directory Entries</p> <p>Name: N & P Thermo Plastics Moulders Ltd Location: Silverdale Road, Hayes, Middlesex, UB3 3BQ Classification: Plastics - Injection Moulding Status: Inactive Positional Accuracy: Automatically positioned to the address</p>	A9NW (SE)	652	-	510187 179522
139	<p>Contemporary Trade Directory Entries</p> <p>Name: Kaycee Engineering Location: Unit 3, Benlow Works, Silverdale Road, Hayes, Middlesex, UB3 3BW Classification: Sheet Metal Work Status: Inactive Positional Accuracy: Manually positioned to the address or location</p>	A9NW (SE)	652	-	510187 179522

Map ID	Details	Quadrant Reference (Compass Direction)	Estimated Distance From Site	Contact	NGR
139	Contemporary Trade Directory Entries Name: Regent Freight Services Ltd Location: Unit 4, Silverdale Ind Est, Silverdale Rd, Hayes, Middlesex, UB3 3BL Classification: Freight Forwarders Status: Inactive Positional Accuracy: Manually positioned to the address or location	A9NW (SE)	655	-	510163 179496
140	Contemporary Trade Directory Entries Name: Fajar Style Products Location: 87, Longmead Road, Hayes, Middlesex, UB3 2HF Classification: Leather Garments & Products Status: Active Positional Accuracy: Automatically positioned to the address	A19SW (NE)	670	-	510202 180618
141	Contemporary Trade Directory Entries Name: Gala International Ltd Location: Unit 3, Argent Centre, Pump Lane, Hayes, Middlesex, UB3 3NB Classification: Freight Forwarders Status: Inactive Positional Accuracy: Automatically positioned to the address	A9NW (SE)	671	-	510314 179642
141	Contemporary Trade Directory Entries Name: K P Enterprises Location: Pump La, Hayes, Middlesex, UB3 3NB Classification: Toiletries Status: Inactive Positional Accuracy: Manually positioned to the road within the address or location	A9NW (SE)	705	-	510360 179652
142	Contemporary Trade Directory Entries Name: Brussels Waffle Wagon Location: 1, Nestles Avenue, Hayes, Middlesex, UB3 4SH Classification: Food Products - Manufacturers Status: Inactive Positional Accuracy: Automatically positioned to the address	A8SW (S)	683	-	509671 179317
142	Contemporary Trade Directory Entries Name: Braebourne Spring Ltd Location: 1, Nestles Avenue, Hayes, Middlesex, UB3 4SH Classification: Water Coolers Status: Active Positional Accuracy: Automatically positioned to the address	A8SW (S)	683	-	509671 179317
142	Contemporary Trade Directory Entries Name: Orbital Epos Systems Ltd Location: 1, Nestles Avenue, Hayes, Middlesex, UB3 4SH Classification: Cash Registers & Check-Out Equipment Status: Inactive Positional Accuracy: Automatically positioned to the address	A8SW (S)	683	-	509671 179317
142	Contemporary Trade Directory Entries Name: T C Transport Location: 1, Nestles Avenue, Hayes, Middlesex, UB3 4SH Classification: Road Haulage Services Status: Inactive Positional Accuracy: Automatically positioned to the address	A8SW (S)	683	-	509671 179317
142	Contemporary Trade Directory Entries Name: Cleantech Ltd Location: 1, Nestles Avenue, Hayes, Middlesex, UB3 4SH Classification: Commercial Cleaning Services Status: Inactive Positional Accuracy: Automatically positioned to the address	A8SW (S)	683	-	509671 179317
142	Contemporary Trade Directory Entries Name: Transport Partnerships Location: 1, Nestles Avenue, Hayes, Middlesex, UB3 4SH Classification: Road Haulage Services Status: Inactive Positional Accuracy: Automatically positioned to the address	A8SW (S)	683	-	509671 179317
142	Contemporary Trade Directory Entries Name: Tj Project Services Location: 1, Nestles Avenue, Hayes, Middlesex, UB3 4UZ Classification: Distribution Services Status: Inactive Positional Accuracy: Manually positioned to the address or location	A8SW (S)	683	-	509671 179317
142	Contemporary Trade Directory Entries Name: Montag Watch Location: 1, Nestles Avenue, Hayes, Middlesex, UB3 4UZ Classification: Manufacturers Status: Inactive Positional Accuracy: Manually positioned to the address or location	A8SW (S)	683	-	509671 179317

Map ID	Details	Quadrant Reference (Compass Direction)	Estimated Distance From Site	Contact	NGR
142	Contemporary Trade Directory Entries Name: X-Tra Baggage Location: 1, Nestles Avenue, Hayes, Middlesex, UB3 4UZ Classification: Freight Forwarders Status: Inactive Positional Accuracy: Manually positioned to the address or location	A8SW (S)	683	-	509671 179317
142	Contemporary Trade Directory Entries Name: Walltastic Ltd Location: 1, Nestles Avenue, Hayes, Middlesex, UB3 4UZ Classification: Wallpapers & Wall Coverings Status: Active Positional Accuracy: Automatically positioned to the address	A8SW (S)	683	-	509671 179317
142	Contemporary Trade Directory Entries Name: Uasie 79 Location: 3010 Nestles Av, Hayes, Middlesex, UB3 4UZ Classification: Freight Forwarders Status: Active Positional Accuracy: Manually positioned within the geographical locality	A8SW (S)	683	-	509671 179317
143	Contemporary Trade Directory Entries Name: Vm Transmission Products Location: 1a, Viveash Close, Hayes, Middlesex, UB3 4RY Classification: Gearboxes Status: Inactive Positional Accuracy: Automatically positioned in the proximity of the address	A8SE (S)	689	-	509844 179317
143	Contemporary Trade Directory Entries Name: Paramount Powders Uk Ltd Location: 4, Viveash Close, Hayes, Middlesex, UB3 4RY Classification: Paint Manufacturers Status: Active Positional Accuracy: Automatically positioned to the address	A8SE (S)	696	-	509876 179316
143	Contemporary Trade Directory Entries Name: M D I Motor Services Ltd Location: Unit 1, Squirrels Trading Estate, Viveash Close, Hayes, Middlesex, UB3 4RZ Classification: Car Body Repairs Status: Active Positional Accuracy: Automatically positioned to the address	A8SE (S)	700	-	509840 179305
143	Contemporary Trade Directory Entries Name: Vm Transmission Products Location: 1a, Viveash Close, Hayes, Middlesex, UB3 4RY Classification: Gearboxes Status: Inactive Positional Accuracy: Automatically positioned to the address	A8SE (S)	700	-	509840 179305
143	Contemporary Trade Directory Entries Name: Peter Bellingham Ltd Location: Unit 2, Squirrels Trading Estate, Viveash Close, Hayes, Middlesex, UB3 4RZ Classification: Office Furniture & Equipment Status: Inactive Positional Accuracy: Automatically positioned to the address	A8SE (S)	705	-	509850 179302
143	Contemporary Trade Directory Entries Name: Fast Lane Car Care Location: Unit 2-3, Squirrels Trading Estate, Viveash Close, Hayes, Middlesex, UB3 4RZ Classification: Garage Services Status: Active Positional Accuracy: Automatically positioned to the address	A8SE (S)	713	-	509861 179296
143	Contemporary Trade Directory Entries Name: Helm Products Ltd Location: 4, Squirrels Trading Estate, Viveash Close, Hayes, Middlesex, UB3 4RZ Classification: Soft Furnishings - Manufacturers Status: Inactive Positional Accuracy: Automatically positioned in the proximity of the address	A8SE (S)	724	-	509866 179286
143	Contemporary Trade Directory Entries Name: Hayes Bodyshop (London) Ltd Location: Unit 5-6, Squirrels Trading Estate, Viveash Close, Hayes, Middlesex, UB3 4RZ Classification: Car Body Repairs Status: Inactive Positional Accuracy: Automatically positioned to the address	A8SE (S)	744	-	509879 179268

Map ID	Details	Quadrant Reference (Compass Direction)	Estimated Distance From Site	Contact	NGR
143	Contemporary Trade Directory Entries Name: Motor Masters Location: 7 Viveash Close, Hayes, Middlesex, UB3 4RY Classification: Mot Testing Centres Status: Active Positional Accuracy: Manually positioned to the address or location	A8SE (S)	751	-	509875 179259
144	Contemporary Trade Directory Entries Name: Sunlight Service Group Location: Silverdale Industrial Estate, Silverdale Road, Hayes, Middlesex, UB3 3BL Classification: Laundries & Launderettes Status: Active Positional Accuracy: Automatically positioned to the address	A9NW (SE)	706	-	510183 179447
145	Contemporary Trade Directory Entries Name: Fashion Express Ltd Location: Silverdale Ho,Pump La, Hayes, Middlesex, UB3 3NB Classification: Distribution Services Status: Inactive Positional Accuracy: Automatically positioned to the address	A9NW (SE)	709	-	510390 179700
145	Contemporary Trade Directory Entries Name: Franklins Transport & Warehousing Location: Silverdale House, Pump Lane, Hayes, Middlesex, UB3 3NB Classification: Road Haulage Services Status: Active Positional Accuracy: Automatically positioned to the address	A9NW (SE)	710	-	510394 179706
145	Contemporary Trade Directory Entries Name: Worldwide Logistics (Uk) Ltd Location: Silverdale House, Pump Lane, Hayes, Middlesex, UB3 3NB Classification: Freight Forwarders Status: Inactive Positional Accuracy: Automatically positioned to the address	A9NW (SE)	710	-	510394 179706
145	Contemporary Trade Directory Entries Name: Voith Turbo Rail Systems Ltd Location: Silverdale House,Pump La, Hayes, Middlesex, UB3 3NB Classification: Railway Equipment Manufacturers Status: Inactive Positional Accuracy: Manually positioned to the address or location	A9NW (SE)	710	-	510394 179706
146	Contemporary Trade Directory Entries Name: Ontime Kenfields Location: Unit 13, Chesterfield Way, Hayes, Middlesex, UB3 3NW Classification: Breakdown and Recovery Status: Inactive Positional Accuracy: Automatically positioned to the address	A14SE (SE)	710	-	510420 179759
146	Contemporary Trade Directory Entries Name: T I C C Ltd Location: Unit 11, Chesterfield Way, Hayes, Middlesex, UB3 3NW Classification: Freight Forwarders Status: Inactive Positional Accuracy: Automatically positioned to the address	A14SE (SE)	724	-	510429 179745
146	Contemporary Trade Directory Entries Name: Pascal Engineering Location: Unit 10, Chesterfield Way, Hayes, Middlesex, UB3 3NW Classification: Engineers - General Status: Inactive Positional Accuracy: Automatically positioned to the address	A9NE (SE)	735	-	510438 179739
146	Contemporary Trade Directory Entries Name: London Pcv Services Location: Unit 10, Chesterfield Way, Hayes, Middlesex, UB3 3NW Classification: Garage Services Status: Active Positional Accuracy: Automatically positioned to the address	A9NE (SE)	735	-	510438 179739
146	Contemporary Trade Directory Entries Name: Southern Laundry Services Location: 8, Pasadena Close, Hayes, Middlesex, UB3 3NQ Classification: Laundries & Launderettes Status: Inactive Positional Accuracy: Automatically positioned to the address	A14SE (E)	739	-	510462 179781
146	Contemporary Trade Directory Entries Name: Hayes Auto Garage Location: Unit 9, Chesterfield Way, Hayes, Middlesex, UB3 3NW Classification: Garage Services Status: Active Positional Accuracy: Manually positioned to the address or location	A9NE (SE)	743	-	510445 179734

Map ID	Details	Quadrant Reference (Compass Direction)	Estimated Distance From Site	Contact	NGR
146	Contemporary Trade Directory Entries Name: Delaco Engineering Location: Unit 9, Chesterfield Way, Hayes, Middlesex, UB3 3NW Classification: Precision Engineers Status: Inactive Positional Accuracy: Automatically positioned to the address	A9NE (SE)	754	-	510453 179727
147	Contemporary Trade Directory Entries Name: Top Gear Location: 9, Pasadena Close, Hayes, Middlesex, UB3 3NQ Classification: Garage Services Status: Active Positional Accuracy: Automatically positioned to the address	A14SE (E)	724	-	510453 179797
148	Contemporary Trade Directory Entries Name: Vernco Mechanical & Electrical Services Ltd Location: Veenus House, 1, Johnsons Industrial Estate, Silverdale Road, Hayes, Middlesex, UB3 3BA Classification: Electrical Engineers Status: Inactive Positional Accuracy: Manually positioned to the address or location	A9NW (SE)	729	-	510238 179463
148	Contemporary Trade Directory Entries Name: Kezvale Ltd Location: 5, Johnsons Industrial Estate, Silverdale Road, Hayes, Middlesex, UB3 3BA Classification: Electronic Equipment - Manufacturers & Assemblers Status: Active Positional Accuracy: Automatically positioned to the address	A9NW (SE)	752	-	510235 179431
148	Contemporary Trade Directory Entries Name: Agecrest Location: 3, Johnsons Industrial Estate, Silverdale Road, Hayes, Middlesex, UB3 3BA Classification: Road Haulage Services Status: Active Positional Accuracy: Automatically positioned to the address	A9NW (SE)	764	-	510253 179431
149	Contemporary Trade Directory Entries Name: Total Tyres Ltd Location: Unit 1, Pasadena Cl, Hayes, Middlesex, UB3 3NQ Classification: Tyre Dealers Status: Active Positional Accuracy: Manually positioned to the address or location	A14SE (E)	729	-	510484 179868
149	Contemporary Trade Directory Entries Name: Hyde Square Ltd Location: Unit 3, Pasadena Cl, Hayes, Middlesex, UB3 3HP Classification: Powder Coatings Status: Inactive Positional Accuracy: Manually positioned to the address or location	A14SE (E)	768	-	510516 179842
149	Contemporary Trade Directory Entries Name: Express Cargo Forwarding Ltd Location: Pasadena Close Trading Est, Hayes, Middlesex, UB3 3NQ Classification: Freight Forwarders Status: Inactive Positional Accuracy: Manually positioned to the road within the address or location	A14SE (E)	772	-	510528 179868
149	Contemporary Trade Directory Entries Name: Trueform Engineering Ltd Location: 12 Pasadena Cl, Hayes, Middlesex, UB3 3NQ Classification: Sheet Metal Work Status: Active Positional Accuracy: Manually positioned to the road within the address or location	A14SE (E)	785	-	510539 179859
150	Contemporary Trade Directory Entries Name: City Air Express Ltd Location: Unit 1, Provident Industrial Estate, Pump Lane, Hayes, Middlesex, UB3 3NB Classification: Airfreight Services Status: Active Positional Accuracy: Automatically positioned to the address	A9NW (SE)	741	-	510407 179662
150	Contemporary Trade Directory Entries Name: A Hartrodt (Uk) Ltd Location: Unit 2, Provident Industrial Estate, Pump Lane, Hayes, Middlesex, UB3 3NB Classification: Freight Forwarders Status: Active Positional Accuracy: Automatically positioned to the address	A9NE (SE)	757	-	510419 179650

Map ID	Details	Quadrant Reference (Compass Direction)	Estimated Distance From Site	Contact	NGR
150	Contemporary Trade Directory Entries Name: Power Services International Ltd Location: 3, Provident Industrial Estate, Pump Lane, Hayes, Middlesex, UB3 3NB Classification: Industrial Engineers Status: Inactive Positional Accuracy: Automatically positioned to the address	A9NE (SE)	772	-	510432 179643
150	Contemporary Trade Directory Entries Name: Waldron International Forwarding Ltd Location: 3, Provident Industrial Estate, Pump Lane, Hayes, Middlesex, UB3 3NB Classification: Freight Forwarders Status: Inactive Positional Accuracy: Automatically positioned to the address	A9NE (SE)	772	-	510432 179643
150	Contemporary Trade Directory Entries Name: Road Air Location: 3, Provident Industrial Estate, Pump Lane, Hayes, Middlesex, UB3 3NB Classification: Freight Forwarders Status: Inactive Positional Accuracy: Automatically positioned to the address	A9NE (SE)	772	-	510432 179643
150	Contemporary Trade Directory Entries Name: Afs Associated Freight Location: 3, Provident Industrial Estate, Pump Lane, Hayes, Middlesex, UB3 3NE Classification: Freight Forwarders Status: Inactive Positional Accuracy: Automatically positioned to the address	A9NE (SE)	772	-	510432 179643
151	Contemporary Trade Directory Entries Name: Watmoor Engineering Co Ltd Location: Dawley Road, Hayes, Middlesex, UB3 1EH Classification: Engineers - General Status: Inactive Positional Accuracy: Automatically positioned to the address	A7NE (SW)	746	-	509065 179635
151	Contemporary Trade Directory Entries Name: Bridge Tyres Location: Holwell, Dawley Road, Hayes, Middlesex, UB3 1EN Classification: Garage Services Status: Active Positional Accuracy: Automatically positioned to the address	A7NW (SW)	769	-	509039 179632
151	Contemporary Trade Directory Entries Name: Valentine Engineering Location: Dawley Road, Hayes, Middlesex, UB3 1EH Classification: Precision Engineers Status: Inactive Positional Accuracy: Automatically positioned in the proximity of the address	A7NW (SW)	808	-	509013 179600
152	Contemporary Trade Directory Entries Name: Bdc Location: Unit 2, Trinity Trading Estate, Silverdale Road, Hayes, Middlesex, UB3 3BN Classification: Electrical Goods Sales, Manufacturers & Wholesalers Status: Inactive Positional Accuracy: Automatically positioned to the address	A9NW (SE)	746	-	510326 179532
153	Contemporary Trade Directory Entries Name: Talbot A M Ltd Location: 120, Church Road, Hayes, Middlesex, UB3 2LW Classification: Recycling Services Status: Inactive Positional Accuracy: Automatically positioned to the address	A18NE (N)	748	-	509786 180906
153	Contemporary Trade Directory Entries Name: Chatterbox Greetings Ltd Location: Unit 3, Chapel Court, 126, Church Road, Hayes, Middlesex, UB3 2LW Classification: Greeting Card Publishers & Wholesalers Status: Inactive Positional Accuracy: Automatically positioned to the address	A18NE (N)	755	-	509818 180908
153	Contemporary Trade Directory Entries Name: Chatterbox Greetings Ltd Location: Unit 3, Chapel Court, 126, Church Road, HAYES, Middlesex, UB3 2LW Classification: Greeting Card Publishers & Wholesalers Status: Inactive Positional Accuracy: Automatically positioned to the address	A18NE (N)	755	-	509818 180908
153	Contemporary Trade Directory Entries Name: Maintenance Direct Location: Unit 3, Chapel Court, 126, Church Road, Hayes, Middlesex, UB3 2LW Classification: Electrical goods - servicing & repairs Status: Active Positional Accuracy: Manually positioned to the address or location	A18NE (N)	760	-	509820 180913

Map ID	Details	Quadrant Reference (Compass Direction)	Estimated Distance From Site	Contact	NGR
154	Contemporary Trade Directory Entries Name: Oslers Ltd Location: 7, Nestles Avenue, Hayes, Middlesex, UB3 4SA Classification: Catering Equipment Status: Inactive Positional Accuracy: Automatically positioned to the address	A8SE (S)	757	-	509825 179246
154	Contemporary Trade Directory Entries Name: Silver Bullet Ltd Location: 6, Viveash Close, Hayes, Middlesex, UB3 4RY Classification: Road Haulage Services Status: Inactive Positional Accuracy: Automatically positioned to the address	A8SE (S)	757	-	509825 179246
154	Contemporary Trade Directory Entries Name: Lockheard Catering Location: 7, Nestles Avenue, Hayes, Middlesex, UB3 4SA Classification: Catering Equipment Status: Inactive Positional Accuracy: Automatically positioned to the address	A8SE (S)	757	-	509825 179246
154	Contemporary Trade Directory Entries Name: Victoria Litho Ltd Location: 9, Nestles Avenue, Hayes, Middlesex, UB3 4SA Classification: Printers Status: Active Positional Accuracy: Automatically positioned to the address	A8SE (S)	776	-	509852 179230
155	Contemporary Trade Directory Entries Name: Apex Stainless Fasteners Ltd Location: Unit 7, Chesterfield Way, Hayes, Middlesex, UB3 3NW Classification: Nuts, Bolts & Fixings Status: Inactive Positional Accuracy: Automatically positioned to the address	A9NE (SE)	762	-	510460 179723
155	Contemporary Trade Directory Entries Name: Quick-Fit Ltd Location: Unit 5, Chesterfield Way, Hayes, Middlesex, UB3 3NW Classification: Garage Services Status: Active Positional Accuracy: Manually positioned within the geographical locality	A9NE (SE)	762	-	510460 179723
155	Contemporary Trade Directory Entries Name: Hayes Welding Location: Unit 6, Chesterfield Way, Hayes, Middlesex, UB3 3NW Classification: Sheet Metal Work Status: Inactive Positional Accuracy: Automatically positioned to the address	A9NE (SE)	772	-	510468 179718
155	Contemporary Trade Directory Entries Name: Sovereign Sirocco Ltd Location: Unit 4, Regent Business Centre, Pump Lane, Hayes, Middlesex, UB3 3NP Classification: Record, Tape & CD Manufacturers & Wholesalers Status: Inactive Positional Accuracy: Automatically positioned to the address	A9NE (SE)	794	-	510475 179678
155	Contemporary Trade Directory Entries Name: Africa Courier Ltd Location: Regent Business Centre, Pump La, Hayes, Middlesex, UB3 3NP Classification: Freight Forwarders Status: Inactive Positional Accuracy: Manually positioned within the geographical locality	A9NE (SE)	795	-	510480 179688
155	Contemporary Trade Directory Entries Name: Powerboard Uk Location: Unit 2, Chesterfield Way, Hayes, Middlesex, UB3 3NW Classification: Sports Equipment Manufacturers & Distributors Status: Inactive Positional Accuracy: Automatically positioned to the address	A9NE (SE)	811	-	510503 179699
155	Contemporary Trade Directory Entries Name: Heritage International Freight Ltd Location: Unit 1, Chesterfield Way, Hayes, Middlesex, UB3 3NW Classification: Freight Forwarders Status: Inactive Positional Accuracy: Automatically positioned to the address	A9NE (SE)	818	-	510508 179693
155	Contemporary Trade Directory Entries Name: Heritage International Freight Location: Chesterfield Way, Hayes, Middlesex, UB3 3NW Classification: Freight Forwarders Status: Active Positional Accuracy: Automatically positioned to the address	A9NE (SE)	818	-	510508 179693

Map ID	Details	Quadrant Reference (Compass Direction)	Estimated Distance From Site	Contact	NGR
156	Contemporary Trade Directory Entries Name: Style Dynamix Location: R,O Peter James Business Centre,Pump La, Hayes, Middlesex, UB3 3NB Classification: Car Customisation & Conversion Specialists Status: Inactive Positional Accuracy: Manually positioned to an adjacent address or location	A9NW (SE)	764	-	510394 179594
156	Contemporary Trade Directory Entries Name: Ecd Direct Location: 3, Peter James Business Centre, Pump Lane, Hayes, Middlesex, UB3 3NT Classification: Record, Tape & CD Manufacturers & Wholesalers Status: Inactive Positional Accuracy: Automatically positioned to the address	A9NW (SE)	772	-	510402 179591
156	Contemporary Trade Directory Entries Name: Omniplus Ltd Location: 8-9, Peter James Business Centre, Pump Lane, Hayes, Middlesex, UB3 3NT Classification: Cash Register Manufacturers & Distributors Status: Inactive Positional Accuracy: Automatically positioned to the address	A9NW (SE)	778	-	510392 179566
156	Contemporary Trade Directory Entries Name: Fast Trak Mots Location: 1 Peter James Business Centre,Pump La, Hayes, Middlesex, UB3 3NT Classification: Garage Services Status: Active Positional Accuracy: Manually positioned within the geographical locality	A9NW (SE)	780	-	510408 179587
157	Contemporary Trade Directory Entries Name: P W Auto'S Location: Unit 1/B, Sandow Commercial Estate, Sandow Crescent, HAYES, Middlesex, UB3 4QH Classification: Garage Services Status: Inactive Positional Accuracy: Manually positioned to the road within the address or location	A8SW (S)	775	-	509686 179224
157	Contemporary Trade Directory Entries Name: Monaghan Grinding Services Location: Unit 1, Sandow Commercial Estate, Sandow Crescent, HAYES, Middlesex, UB3 4QH Classification: Grinding Equipment & Services Status: Inactive Positional Accuracy: Manually positioned to the road within the address or location	A8SW (S)	776	-	509686 179223
158	Contemporary Trade Directory Entries Name: Nina Lallure Location: 189, Coldharbour Lane, Hayes, Middlesex, UB3 3EQ Classification: Electrolysis Status: Active Positional Accuracy: Automatically positioned to the address	A19SW (NE)	784	-	510346 180635
159	Contemporary Trade Directory Entries Name: Plant & Commercial Spares Location: Unit 1, Trading Estate, Pasadena Close, Hayes, Middlesex, UB3 3NQ Classification: Commercial Vehicle Servicing, Repairs, Parts & Accessories Status: Active Positional Accuracy: Automatically positioned to the address	A14SE (E)	785	-	510530 179829
159	Contemporary Trade Directory Entries Name: Hillthorne Engineering Ltd Location: Unit 1, Trading Estate, Pasadena Close, Hayes, Middlesex, UB3 3NQ Classification: Engineering Machine Services Status: Inactive Positional Accuracy: Automatically positioned to the address	A14SE (E)	785	-	510530 179829
159	Contemporary Trade Directory Entries Name: Process Containment Ltd Location: Pasadena CI Trading Est, Hayes, Middlesex, UB3 3NQ Classification: Medical Equipment Manufacturers Status: Inactive Positional Accuracy: Manually positioned to the road within the address or location	A14SE (E)	797	-	510550 179852
159	Contemporary Trade Directory Entries Name: Graphics Design & Print Location: Unit 5, Trading Estate, Pasadena Close, Hayes, Middlesex, UB3 3NQ Classification: Printers Status: Inactive Positional Accuracy: Automatically positioned to the address	A14SE (E)	801	-	510544 179819

Map ID	Details	Quadrant Reference (Compass Direction)	Estimated Distance From Site	Contact	NGR
159	Contemporary Trade Directory Entries Name: The Bagbery Location: Unit 5, Trading Estate, Pasadena Close, Hayes, Middlesex, UB3 3NQ Classification: Packaging & Wrapping Equipment & Supplies Status: Active Positional Accuracy: Manually positioned to the address or location	A14SE (E)	819	-	510558 179807
159	Contemporary Trade Directory Entries Name: Cater Direct Ltd Location: Unit 6, Pasadena Close, Hayes, Middlesex, UB3 3NQ Classification: Frozen Food Processors & Distributors Status: Inactive Positional Accuracy: Automatically positioned to the address	A14SE (E)	820	-	510560 179809
160	Contemporary Trade Directory Entries Name: Jcs Location: 56, Nestles Avenue, Hayes, Middlesex, UB3 4QB Classification: Commercial Cleaning Services Status: Active Positional Accuracy: Automatically positioned to the address	A8SW (S)	787	-	509735 179211
161	Contemporary Trade Directory Entries Name: Power Location: Unit 3, Regent Business Centre, Pump Lane, Hayes, Middlesex, UB3 3NP Classification: Cleaning Materials & Equipment Status: Inactive Positional Accuracy: Automatically positioned to the address	A9NE (SE)	793	-	510468 179669
161	Contemporary Trade Directory Entries Name: Safina International Location: Unit 8, Regent Business Centre, Pump Lane, Hayes, Middlesex, UB3 3NP Classification: Freight Forwarders Status: Inactive Positional Accuracy: Automatically positioned to the address	A9NE (SE)	828	-	510486 179625
161	Contemporary Trade Directory Entries Name: Eagle Coating (Uk) Ltd Location: Unit 8, Regent Business Centre, Pump Lane, Hayes, Middlesex, UB3 3NP Classification: Paint Manufacturers Status: Inactive Positional Accuracy: Automatically positioned to the address	A9NE (SE)	829	-	510486 179625
161	Contemporary Trade Directory Entries Name: Spaceways Engineering Ltd Location: Unit 6, Regent Business Centre, Pump Lane, Hayes, Middlesex, UB3 3NP Classification: Precision Engineers Status: Inactive Positional Accuracy: Automatically positioned to the address	A9NE (SE)	829	-	510486 179625
162	Contemporary Trade Directory Entries Name: Platform Building Materials Location: Pasadena Cl, Hayes, Middlesex, UB3 3NQ Classification: Builders' Merchants Status: Inactive Positional Accuracy: Manually positioned to the road within the address or location	A14SE (E)	793	-	510518 179774
162	Contemporary Trade Directory Entries Name: Charville Engineering Co Ltd Location: 11, Pasadena Close, Hayes, Middlesex, UB3 3NQ Classification: Engineers - General Status: Inactive Positional Accuracy: Automatically positioned to the address	A14SE (E)	795	-	510529 179796
162	Contemporary Trade Directory Entries Name: Boldvale Engineering Ltd Location: Viking House, Pasadena Close, Hayes, Middlesex, UB3 3NQ Classification: Sheet Metal Work Status: Active Positional Accuracy: Automatically positioned to the address	A14SE (E)	795	-	510529 179796
163	Contemporary Trade Directory Entries Name: Dagenham Motors Location: Dawley Road, HAYES, Middlesex, UB3 1EH Classification: Commercial Vehicle Dealers Status: Inactive Positional Accuracy: Automatically positioned to the address	A7NW (SW)	804	-	509036 179573
163	Contemporary Trade Directory Entries Name: Saab One Auto Location: Unit 5, Gethceln Yard, Dawley Rd, Hayes, Middlesex, UB3 1EH Classification: Engine Rebuilding & Reconditioning Status: Inactive Positional Accuracy: Manually positioned within the geographical locality	A7NW (SW)	818	-	509008 179590

Map ID	Details	Quadrant Reference (Compass Direction)	Estimated Distance From Site	Contact	NGR
164	Contemporary Trade Directory Entries Name: Mould Masters Ltd Location: Speedway Industrial Estate, Dawley Road, Hayes, Middlesex, UB3 1DS Classification: Mould Manufacturers Status: Inactive Positional Accuracy: Automatically positioned to the address	A12SW (W)	817	-	508890 179874
164	Contemporary Trade Directory Entries Name: Total Ice Ltd Location: Speedway Indust Est, Dawley Rd, Hayes, Middlesex, UB3 1DS Classification: Refrigeration Equipment - Commercial Status: Inactive Positional Accuracy: Manually positioned within the geographical locality	A12SW (W)	839	-	508873 179848
164	Contemporary Trade Directory Entries Name: Travis Perkins Trading Co Ltd Location: Betam Road, Hayes, Middlesex, UB3 1SR Classification: Builders' Merchants Status: Active Positional Accuracy: Automatically positioned to the address	A12SW (W)	849	-	508860 179861
165	Contemporary Trade Directory Entries Name: Belmont Vinyl Pressing Ltd Location: 233 Nestles Av, Hayes, Middlesex, UB3 4SA Classification: Record, Tape & CD Manufacturers & Wholesalers Status: Inactive Positional Accuracy: Manually positioned to the road within the address or location	A8SE (S)	821	-	509828 179182
166	Contemporary Trade Directory Entries Name: New Century Glazing Ltd Location: Unit 5, Halls Business Centre, Pump Lane, Hayes, Middlesex, UB3 3NB Classification: PVC-U Products - Manufacturers & Suppliers Status: Active Positional Accuracy: Automatically positioned to the address	A9NW (SE)	822	-	510389 179489
166	Contemporary Trade Directory Entries Name: Rakhra Plastic Moulders Location: Unit 5, Halls Business Centre, Pump Lane, Hayes, Middlesex, UB3 3NB Classification: Foam Products - Rubber & Plastics Status: Inactive Positional Accuracy: Manually positioned to the address or location	A9NW (SE)	822	-	510389 179489
166	Contemporary Trade Directory Entries Name: Lebanos Food Distribution Ltd Location: Halls Business Centre, Pump Lane, Hayes, Middlesex, UB3 3LY Classification: Food Colouring, Flavouring & Additive Manufacturers & Distributors Status: Inactive Positional Accuracy: Manually positioned to the address or location	A9NW (SE)	822	-	510388 179488
167	Contemporary Trade Directory Entries Name: Danzas Aei Location: 1, Betam Road, Hayes, Middlesex, UB3 1SR Classification: Freight Forwarders Status: Inactive Positional Accuracy: Automatically positioned to the address	A12SW (W)	829	-	508903 179785
167	Contemporary Trade Directory Entries Name: Hnds Ltd Location: 1, Betam Road, Hayes, Middlesex, UB3 1SR Classification: Road Haulage Services Status: Inactive Positional Accuracy: Automatically positioned to the address	A12SW (W)	829	-	508903 179785
167	Contemporary Trade Directory Entries Name: Logwin Air & Ocean Uk Ltd Location: 1, Betam Road, Hayes, Middlesex, UB3 1SR Classification: Freight Forwarders Status: Active Positional Accuracy: Automatically positioned to the address	A12SW (W)	829	-	508903 179785
167	Contemporary Trade Directory Entries Name: Kam Location: 4-5, Adler Industrial Estate, Betam Road, Hayes, Middlesex, UB3 1ST Classification: Freight Forwarders Status: Active Positional Accuracy: Automatically positioned to the address	A12SW (W)	862	-	508873 179770
167	Contemporary Trade Directory Entries Name: Unirose Medical Ltd Location: 6, Adler Industrial Estate, Betam Road, Hayes, Middlesex, UB3 1ST Classification: Medical Equipment Manufacturers Status: Active Positional Accuracy: Automatically positioned to the address	A12SW (W)	863	-	508877 179755

Map ID	Details	Quadrant Reference (Compass Direction)	Estimated Distance From Site	Contact	NGR
167	Contemporary Trade Directory Entries Name: Harnam Works Location: 7, Adler Industrial Estate, Betam Road, Hayes, Middlesex, UB3 1ST Classification: Engineers - General Status: Active Positional Accuracy: Automatically positioned to the address	A12SW (W)	864	-	508879 179748
168	Contemporary Trade Directory Entries Name: Hayes Plastering Services Location: 17, Wheatley Crescent, Hayes, Middlesex, UB3 2JF Classification: Waste Disposal Services Status: Inactive Positional Accuracy: Automatically positioned to the address	A18NE (N)	831	-	510040 180919
169	Contemporary Trade Directory Entries Name: Tesco Express Location: 38, North Hyde Road, Hayes, Middlesex, UB3 4NE Classification: Petrol Filling Stations Status: Inactive Positional Accuracy: Automatically positioned to the address	A8SW (S)	838	-	509644 179164
169	Contemporary Trade Directory Entries Name: Tesco Express Location: 40-42, North Hyde Road, Hayes, Middlesex, UB3 4NE Classification: Petrol Filling Stations Status: Inactive Positional Accuracy: Automatically positioned to the address	A8SW (S)	848	-	509673 179152
169	Contemporary Trade Directory Entries Name: North Hyde Service Station Location: North Hyde Road, Hayes, Middlesex, UB3 4NE Classification: Petrol Filling Stations - 24 Hour Status: Inactive Positional Accuracy: Automatically positioned to the address	A8SW (S)	863	-	509676 179136
169	Contemporary Trade Directory Entries Name: North Hyde Trade Centre Location: 37 North Hyde Rd, Hayes, Middlesex, UB3 4NN Classification: Mot Testing Centres Status: Inactive Positional Accuracy: Manually positioned to the road within the address or location	A8SW (S)	891	-	509679 179108
170	Contemporary Trade Directory Entries Name: Forex Cargo (Uk) Location: 41, Gade Close, Hayes, Middlesex, UB3 3PY Classification: Freight Forwarders Status: Inactive Positional Accuracy: Automatically positioned to the address	A14NE (E)	855	-	510638 180167
171	Contemporary Trade Directory Entries Name: Minster Location: Pasadena Cl, Hayes, Middlesex, UB3 3NQ Classification: Insulation Materials Status: Active Positional Accuracy: Manually positioned to the road within the address or location	A9NE (E)	856	-	510570 179736
171	Contemporary Trade Directory Entries Name: Rsr Fasteners Ltd Location: 2, Pasadena Close, Hayes, Middlesex, UB3 3NQ Classification: Engineering Materials Status: Active Positional Accuracy: Automatically positioned to the address	A9NE (SE)	870	-	510574 179709
171	Contemporary Trade Directory Entries Name: Total Tyres Ltd Location: 1, Pasadena Close, Hayes, Middlesex, UB3 3HP Classification: Tyre Dealers Status: Inactive Positional Accuracy: Automatically positioned to the address	A9NE (SE)	895	-	510594 179694
172	Contemporary Trade Directory Entries Name: Nestle Uk Ltd Location: North Hyde Gardens, Hayes, Middlesex, UB3 4RF Classification: Food Products - Manufacturers Status: Active Positional Accuracy: Automatically positioned to the address	A9SW (SE)	857	-	510152 179247
173	Contemporary Trade Directory Entries Name: Tarmac Quarry Products (Southern) Ltd Location: Pump Lane, Hayes, Middlesex, UB3 3LZ Classification: Asphalt & Macadam Suppliers Status: Inactive Positional Accuracy: Automatically positioned to the address	A9NE (SE)	876	-	510455 179486

Map ID	Details	Quadrant Reference (Compass Direction)	Estimated Distance From Site	Contact	NGR
173	Contemporary Trade Directory Entries Name: A M Talbot Ltd Location: Pump Lane, Hayes, Middlesex, UB3 3LZ Classification: Sand, Gravel & Other Aggregates Status: Inactive Positional Accuracy: Automatically positioned to the address	A9NE (SE)	876	-	510455 179486
173	Contemporary Trade Directory Entries Name: Tarmac Ltd Location: Pump Lane, Hayes, Middlesex, UB3 3LZ Classification: Asphalt & Macadam Suppliers Status: Active Positional Accuracy: Automatically positioned to the address	A9NE (SE)	876	-	510455 179486
174	Contemporary Trade Directory Entries Name: Pump Lane Motors Location: Unit 4b, Pump Lane, Hayes, Middlesex, UB3 3NB Classification: Garage Services Status: Active Positional Accuracy: Automatically positioned to the address	A9NE (SE)	877	-	510528 179600
174	Contemporary Trade Directory Entries Name: R & S Motors Location: Unit 4A, Pump Lane, Hayes, Middlesex, UB3 3NB Classification: Garage Services Status: Inactive Positional Accuracy: Automatically positioned to the address	A9NE (SE)	885	-	510536 179598
174	Contemporary Trade Directory Entries Name: Tas Transport Ltd Location: Unit 5, Bilton Way, Hayes, Middlesex, UB3 3NF Classification: Road Haulage Services Status: Active Positional Accuracy: Automatically positioned to the address	A9NE (SE)	887	-	510546 179614
174	Contemporary Trade Directory Entries Name: Whiting Autos Location: Unit 4C, Pump Lane, Hayes, Middlesex, UB3 3NB Classification: Garage Services Status: Active Positional Accuracy: Manually positioned to the address or location	A9NE (SE)	892	-	510542 179594
174	Contemporary Trade Directory Entries Name: Whiting Autos Location: Unit 4C, Pump Lane, Hayes, Middlesex, UB3 3NB Classification: Garage Services Status: Inactive Positional Accuracy: Manually positioned to the address or location	A9NE (SE)	892	-	510542 179594
174	Contemporary Trade Directory Entries Name: Mr Clutch Location: 2, Bilton Way, Hayes, Middlesex, UB3 3NF Classification: Brake & Clutch Service Centres Status: Active Positional Accuracy: Automatically positioned to the address	A9NE (SE)	892	-	510542 179594
174	Contemporary Trade Directory Entries Name: Fleetcare London Location: Bilton Way, Pump La, Hayes, Middlesex, UB3 3NF Classification: Garage Services Status: Inactive Positional Accuracy: Manually positioned to the road within the address or location	A9NE (SE)	911	-	510543 179556
175	Contemporary Trade Directory Entries Name: Metadalic Ltd Location: 6b, Bilton Way, Hayes, Middlesex, UB3 3NF Classification: Metal Finishing Services Status: Inactive Positional Accuracy: Automatically positioned to the address	A9NE (SE)	883	-	510566 179663
176	Contemporary Trade Directory Entries Name: Bp & Safeway Partnership Location: 6, Millington Road, Hayes, Middlesex, UB3 4AY Classification: Petrol Filling Stations Status: Inactive Positional Accuracy: Automatically positioned to the address	A7SE (SW)	894	-	509182 179287
177	Contemporary Trade Directory Entries Name: Hako Machines Ltd Location: 12, Adler Industrial Estate, Betam Road, Hayes, Middlesex, UB3 1ST Classification: Floor Cleaning & Polishing Equipment - Manufacturers & Distributors Status: Inactive Positional Accuracy: Automatically positioned to the address	A12SW (W)	899	-	508836 179765

Map ID	Details	Quadrant Reference (Compass Direction)	Estimated Distance From Site	Contact	NGR
177	Contemporary Trade Directory Entries Name: C Fone Communications Location: 9 Adler Ind Est, Betam Rd, Hayes, Middlesex, UB3 1ST Classification: Radio Communication Equipment Status: Inactive Positional Accuracy: Manually positioned within the geographical locality	A12SW (W)	899	-	508836 179765
177	Contemporary Trade Directory Entries Name: Craven & Findlay Ltd Location: 9, Adler Industrial Estate, Betam Road, Hayes, Middlesex, UB3 1ST Classification: Radio Communication Equipment Status: Active Positional Accuracy: Automatically positioned to the address	A7NW (W)	900	-	508843 179741
177	Contemporary Trade Directory Entries Name: Trade Away Location: 16, Adler Industrial Estate, Betam Road, Hayes, Middlesex, UB3 1ST Classification: Food Products - Manufacturers Status: Active Positional Accuracy: Automatically positioned to the address	A12SW (W)	910	-	508823 179770
177	Contemporary Trade Directory Entries Name: I T S Cable Management Ltd Location: 24, Adler Industrial Estate, Betam Road, Hayes, Middlesex, UB3 1ST Classification: Electrical Goods - Manufacturers & Wholesalers Status: Inactive Positional Accuracy: Automatically positioned to the address	A7NW (W)	949	-	508794 179736
177	Contemporary Trade Directory Entries Name: Matrix Auto Location: 22, Adler Industrial Estate, Betam Road, Hayes, Middlesex, UB3 1ST Classification: Mot Testing Centres Status: Active Positional Accuracy: Automatically positioned to the address	A7NW (W)	950	-	508797 179723
178	Contemporary Trade Directory Entries Name: Express Cargo Forwarding Ltd Location: Pasadena Centre, Pasadena Close, Hayes, Middlesex, UB3 3NQ Classification: Freight Forwarders Status: Inactive Positional Accuracy: Automatically positioned to the address	A14SE (E)	907	-	510646 179791
178	Contemporary Trade Directory Entries Name: Ontime Automotive Location: Pasadena Centre, Pasadena Close, Hayes, Middlesex, UB3 3NQ Classification: Breakdown and Recovery Status: Active Positional Accuracy: Automatically positioned to the address	A14SE (E)	907	-	510646 179791
179	Contemporary Trade Directory Entries Name: Muddy Fox Ltd Location: Building 233, Nestles Av, Hayes, Middlesex, UB3 4SB Classification: Cycle Manufacturers & Wholesalers Status: Inactive Positional Accuracy: Manually positioned to the road within the address or location	A8SE (S)	912	-	509955 179112
180	Contemporary Trade Directory Entries Name: K J B Transport Ltd Location: Unit 3, Millington Rd, Hayes, Middlesex, UB3 4AZ Classification: Road Haulage Services Status: Inactive Positional Accuracy: Manually positioned to the address or location	A7SE (SW)	912	-	509344 179170
181	Contemporary Trade Directory Entries Name: Trueform Engineering Installations Location: Unit 5, Bilton Way, Hayes, Middlesex, UB3 3NF Classification: Engineers - General Status: Inactive Positional Accuracy: Automatically positioned in the proximity of the address	A9NE (SE)	917	-	510596 179648
181	Contemporary Trade Directory Entries Name: S M C Location: Bilton Way, Hayes, Middlesex, UB3 3NF Classification: Car Dealers Status: Inactive Positional Accuracy: Automatically positioned to the address	A9NE (SE)	941	-	510606 179614
181	Contemporary Trade Directory Entries Name: Hss Lift & Shift Location: Bilton Way, Hayes, Middlesex, UB3 3NF Classification: Lifting Equipment Status: Inactive Positional Accuracy: Automatically positioned to the address	A9NE (SE)	953	-	510626 179627

Map ID	Details	Quadrant Reference (Compass Direction)	Estimated Distance From Site	Contact	NGR
182	Contemporary Trade Directory Entries Name: Walia Motors Location: 37-39, North Hyde Road, Hayes, Middlesex, UB3 4NN Classification: Garage Services Status: Active Positional Accuracy: Automatically positioned to the address	A8SW (S)	919	-	509680 179080
182	Contemporary Trade Directory Entries Name: Victoria Carriages Location: 37-39, North Hyde Road, Hayes, Middlesex, UB3 4NN Classification: Car Dealers - Used Status: Inactive Positional Accuracy: Automatically positioned to the address	A8SW (S)	919	-	509680 179080
183	Contemporary Trade Directory Entries Name: Cargoflora Ltd Location: Unit 1, Swallowfield Way, Hayes, Middlesex, UB3 1DQ Classification: Road Haulage Services Status: Inactive Positional Accuracy: Automatically positioned to the address	A12SW (W)	932	-	508755 179992
183	Contemporary Trade Directory Entries Name: J & E Page Distributors Location: Unit 1, Swallowfield Way, HAYES, Middlesex, UB3 1DQ Classification: Distribution Services Status: Inactive Positional Accuracy: Automatically positioned to the address	A12SW (W)	932	-	508755 179992
184	Contemporary Trade Directory Entries Name: Woodland Global Location: Millon House, Betam Road, Hayes, Middlesex, UB3 1SR Classification: Freight Forwarders Status: Inactive Positional Accuracy: Automatically positioned to the address	A12SW (W)	935	-	508786 179805
184	Contemporary Trade Directory Entries Name: Atlantic Pacific Location: Million House, Abenglen Industrial Estate, Hayes, Middlesex, UB3 1SS Classification: Freight Forwarders Status: Active Positional Accuracy: Automatically positioned to the address	A12SW (W)	936	-	508782 179814
184	Contemporary Trade Directory Entries Name: Woodland Global Location: Woodlands House, Abenglen Industrial Estate, Hayes, Middlesex, UB3 1SS Classification: Freight Forwarders Status: Active Positional Accuracy: Automatically positioned to the address	A12SW (W)	936	-	508782 179814
184	Contemporary Trade Directory Entries Name: Omniwash Location: Unit 19, Abenglen Industrial Estate, Hayes, Middlesex, UB3 1SS Classification: Dishwashing Machines - Sales & Service Status: Active Positional Accuracy: Automatically positioned to the address	A12SW (W)	965	-	508747 179831
184	Contemporary Trade Directory Entries Name: Easi Rentals Location: Unit 19, Abenglen Industrial Estate, Hayes, Middlesex, UB3 1SS Classification: Catering Equipment Status: Inactive Positional Accuracy: Automatically positioned to the address	A12SW (W)	965	-	508747 179831
184	Contemporary Trade Directory Entries Name: Reliance Auto Test Location: Unit 21, Abenglen Industrial Estate, Hayes, Middlesex, UB3 1SS Classification: Mot Testing Centres Status: Active Positional Accuracy: Automatically positioned to the address	A12SW (W)	966	-	508752 179809
184	Contemporary Trade Directory Entries Name: Heathrow Print Finishers Ltd Location: Unit 20, Abenglen Industrial Estate, Hayes, Middlesex, UB3 1SS Classification: Print Finishers Status: Active Positional Accuracy: Automatically positioned to the address	A12SW (W)	967	-	508749 179820
185	Contemporary Trade Directory Entries Name: Gpm Freight Systems Location: 1st Floor, Woodland House, Betam Road, Hayes, Middlesex, UB3 1SS Classification: Freight Forwarders Status: Inactive Positional Accuracy: Manually positioned to the road within the address or location	A12SW (W)	936	-	508791 179785

Map ID	Details	Quadrant Reference (Compass Direction)	Estimated Distance From Site	Contact	NGR
185	Contemporary Trade Directory Entries Name: Thunderchild Ltd Location: 26, Adler Industrial Estate, Betam Road, Hayes, Middlesex, UB3 1ST Classification: Distribution Services Status: Inactive Positional Accuracy: Automatically positioned to the address	A12SW (W)	948	-	508785 179766
186	Contemporary Trade Directory Entries Name: Grange Carriages Ltd Location: 37-39, North Hyde Road, Hayes, Middlesex, UB3 4NN Classification: Car Dealers - Used Status: Inactive Positional Accuracy: Automatically positioned in the proximity of the address	A3NW (S)	939	-	509735 179058
187	Contemporary Trade Directory Entries Name: Total Pest Control Solutions Location: 60, Guinness Close, Hayes, Middlesex, UB3 1QH Classification: Pest & Vermin Control Status: Active Positional Accuracy: Automatically positioned to the address	A7SW (SW)	978	-	508961 179385
187	Contemporary Trade Directory Entries Name: Ecu Power Location: 10, Guinness Close, Hayes, Middlesex, UB3 1QG Classification: Car Engine Tuning & Diagnostic Services Status: Active Positional Accuracy: Automatically positioned to the address	A7NW (SW)	981	-	508935 179412
187	Contemporary Trade Directory Entries Name: Mileage Correction Location: 10, Guinness Close, Hayes, Middlesex, UB3 1QG Classification: Garage Services Status: Inactive Positional Accuracy: Automatically positioned to the address	A7NW (SW)	981	-	508935 179412
188	Contemporary Trade Directory Entries Name: Custom Bmw Werks Location: North Hyde Rd, Hayes, Middlesex, UB3 4NF Classification: Garage Services Status: Inactive Positional Accuracy: Manually positioned to the road within the address or location	A3NE (S)	988	-	509850 179016
189	Fuel Station Entries Name: M & W Motors Location: Printing House Lane, HAYES, Middlesex, UB3 1AP Brand: UK Premises Type: Not Applicable Status: Obsolete Positional Accuracy: Manually positioned to the address or location	A13SW (W)	228	-	509456 180071
190	Fuel Station Entries Name: Coldharbour Lane Service Station Location: 128 Coldharbour Lane, HAYES, Middlesex, UB3 3HB Brand: OBSOLETE Premises Type: Not Applicable Status: Obsolete Positional Accuracy: Approximate location provided by supplier	A14NW (E)	467	-	510218 180263
191	Fuel Station Entries Name: Total Hayes Location: 132, Coldharbour Lane, Hayes, Middlesex, UB3 3HG Brand: Total Premises Type: Petrol Station Status: Open Positional Accuracy: Automatically positioned to the address	A14NW (NE)	541	-	510254 180357
192	Fuel Station Entries Name: South Hayes Express Location: 40-42, North Hyde Road, Hayes, Middlesex, UB3 4NE Brand: ESSO Premises Type: Petrol Station Status: Open Positional Accuracy: Manually positioned to the address or location	A8SW (S)	846	-	509674 179153

Map ID	Details	Quadrant Reference (Compass Direction)	Estimated Distance From Site	Contact	NGR
193	Areas of Adopted Green Belt Authority: London Borough of Hillingdon Plan Name: Hillingdon Unitary Development Plan Status: Adopted Plan Date: 30th September 1998	A13NW (NW)	218	6	509482 180216
194	Areas of Adopted Green Belt Authority: London Borough of Hillingdon Plan Name: Hillingdon Unitary Development Plan Status: Adopted Plan Date: 30th September 1998	A12NW (W)	865	6	508824 180170
195	Areas of Adopted Green Belt Authority: London Borough of Hillingdon Plan Name: Hillingdon Unitary Development Plan Status: Adopted Plan Date: 30th September 1998	A15SW (E)	1000	6	510752 179823
196	Areas of Unadopted Green Belt Authority: London Borough of Hillingdon Plan Name: Core Strategy Status: Submission Draft Plan Date: 31st October 2011	A13NW (NW)	218	6	509482 180216
197	Areas of Unadopted Green Belt Authority: London Borough of Hillingdon Plan Name: Core Strategy Status: Submission Draft Plan Date: 31st October 2011	A12NW (W)	865	6	508824 180170
198	Areas of Unadopted Green Belt Authority: London Borough of Hillingdon Plan Name: Core Strategy Status: Submission Draft Plan Date: 31st October 2011	A15SW (E)	1000	6	510752 179823
199	Nitrate Vulnerable Zones Name: Not Supplied Description: NVZ Area Source: Department for Environment, Food and Rural Affairs (DEFRA - formerly FRCA)	A13NW (NW)	199	10	509511 180245

Agency & Hydrological	Version	Update Cycle
Contaminated Land Register Entries and Notices London Borough of Hillingdon - Environmental Protection Unit South Buckinghamshire District Council - Environmental Health Department London Borough of Hounslow - Contaminated Land Section London Borough of Ealing - Environmental Health and Trading Standards Division	August 2012 January 2013 November 2012 September 2012	Annual Rolling Update Annual Rolling Update Annual Rolling Update Annual Rolling Update
Discharge Consents Environment Agency - Thames Region	April 2013	Quarterly
Enforcement and Prohibition Notices Environment Agency - Thames Region	March 2013	Quarterly
Integrated Pollution Controls Environment Agency - Thames Region	October 2008	Not Applicable
Integrated Pollution Prevention And Control Environment Agency - South East Region - North East Thames Area Environment Agency - Thames Region	April 2013 April 2013	Quarterly Quarterly
Local Authority Integrated Pollution Prevention And Control London Borough of Hillingdon - Environmental Health Department London Borough of Hounslow - Environmental Health Department South Buckinghamshire District Council - Environmental Health Department London Borough of Ealing - Environmental Health and Trading Standards Division	December 2012 February 2013 January 2013 September 2012	Annual Rolling Update Annual Rolling Update Annual Rolling Update Annual Rolling Update
Local Authority Pollution Prevention and Controls London Borough of Hillingdon - Environmental Health Department London Borough of Hounslow - Environmental Health Department South Buckinghamshire District Council - Environmental Health Department London Borough of Ealing - Environmental Health and Trading Standards Division	December 2012 February 2013 January 2013 September 2012	Annual Rolling Update Annual Rolling Update Annual Rolling Update Annual Rolling Update
Local Authority Pollution Prevention and Control Enforcements London Borough of Hillingdon - Environmental Health Department London Borough of Hounslow - Environmental Health Department South Buckinghamshire District Council - Environmental Health Department London Borough of Ealing - Environmental Health and Trading Standards Division	December 2012 February 2013 January 2013 September 2012	Annual Rolling Update Annual Rolling Update Annual Rolling Update Annual Rolling Update
Nearest Surface Water Feature Ordnance Survey	July 2012	Quarterly
Pollution Incidents to Controlled Waters Environment Agency - Thames Region	September 1999	Not Applicable
Prosecutions Relating to Authorised Processes Environment Agency - Thames Region	March 2013	Monthly
Prosecutions Relating to Controlled Waters Environment Agency - Thames Region	March 2013	Monthly
Registered Radioactive Substances Environment Agency - Thames Region	April 2013	Quarterly
River Quality Environment Agency - Head Office	November 2001	Not Applicable
River Quality Biology Sampling Points Environment Agency - Head Office	July 2012	Annually
River Quality Chemistry Sampling Points Environment Agency - Head Office	July 2012	Annually
Substantiated Pollution Incident Register Environment Agency - Thames Region - North East Area	April 2013	Quarterly
Water Abstractions Environment Agency - Thames Region	April 2013	Quarterly
Water Industry Act Referrals Environment Agency - Thames Region	April 2013	Quarterly













Agency & Hydrological	Version	Update Cycle
Groundwater Vulnerability Environment Agency - Head Office	January 2011	Not Applicable
Drift Deposits Environment Agency - Head Office	January 1999	Not Applicable
Bedrock Aquifer Designations British Geological Survey - National Geoscience Information Service	October 2012	Annually
Superficial Aquifer Designations British Geological Survey - National Geoscience Information Service	October 2012	Annually
Source Protection Zones Environment Agency - Head Office	March 2013	Quarterly
Extreme Flooding from Rivers or Sea without Defences Environment Agency - Head Office	April 2013	Quarterly
Flooding from Rivers or Sea without Defences Environment Agency - Head Office	April 2013	Quarterly
Areas Benefiting from Flood Defences Environment Agency - Head Office	April 2013	Quarterly
Flood Water Storage Areas Environment Agency - Head Office	April 2013	Quarterly
Flood Defences Environment Agency - Head Office	April 2013	Quarterly
Waste	Version	Update Cycle
BGS Recorded Landfill Sites British Geological Survey - National Geoscience Information Service	June 1996	Not Applicable
Historical Landfill Sites Environment Agency - Thames Region - North East Area	April 2013	Quarterly
Integrated Pollution Control Registered Waste Sites Environment Agency - Thames Region	October 2008	Not Applicable
Licensed Waste Management Facilities (Landfill Boundaries) Environment Agency - Thames Region - North East Area	April 2013	Quarterly
Licensed Waste Management Facilities (Locations) Environment Agency - South East Region - North East Thames Area Environment Agency - Thames Region - North East Area	January 2013 January 2013	Quarterly Quarterly
Local Authority Landfill Coverage Buckinghamshire County Council London Borough of Ealing London Borough of Hillingdon - Environmental Health Department London Borough of Hounslow - Environmental Health Department South Buckinghamshire District Council	May 2000 May 2000 May 2000 May 2000 May 2000	Not Applicable Not Applicable Not Applicable Not Applicable Not Applicable
Local Authority Recorded Landfill Sites South Buckinghamshire District Council Buckinghamshire County Council London Borough of Ealing London Borough of Hillingdon - Environmental Health Department London Borough of Hounslow - Environmental Health Department	August 2006 May 2000 May 2000 May 2000 May 2000	Not Applicable Not Applicable Not Applicable Not Applicable Not Applicable
Registered Landfill Sites Environment Agency - Thames Region - North East Area	March 2003	Not Applicable
Registered Waste Transfer Sites Environment Agency - Thames Region - North East Area	March 2003	Not Applicable
Registered Waste Treatment or Disposal Sites Environment Agency - Thames Region - North East Area	March 2003	Not Applicable

Hazardous Substances	Version	Update Cycle
Control of Major Accident Hazards Sites (COMAH) Health and Safety Executive	March 2013	Bi-Annually
Explosive Sites Health and Safety Executive	March 2013	Bi-Annually
Notification of Installations Handling Hazardous Substances (NIHHS) Health and Safety Executive	November 2000	Not Applicable
Planning Hazardous Substance Enforcements London Borough of Ealing Buckinghamshire County Council London Borough of Hillingdon South Buckinghamshire District Council - Development Control Department London Borough of Hounslow	April 2013 August 2012 March 2013 March 2013 October 2012	Annual Rolling Update Annual Rolling Update Annual Rolling Update Annual Rolling Update Annual Rolling Update
Planning Hazardous Substance Consents London Borough of Ealing Buckinghamshire County Council London Borough of Hillingdon South Buckinghamshire District Council - Development Control Department London Borough of Hounslow	April 2013 August 2012 March 2013 March 2013 October 2012	Annual Rolling Update Annual Rolling Update Annual Rolling Update Annual Rolling Update Annual Rolling Update

Geological	Version	Update Cycle
BGS 1:625,000 Solid Geology British Geological Survey - National Geoscience Information Service	August 1996	Not Applicable
BGS Estimated Soil Chemistry British Geological Survey - National Geoscience Information Service	January 2010	Variable
BGS Recorded Mineral Sites British Geological Survey - National Geoscience Information Service	April 2013	Bi-Annually
BGS Urban Soil Chemistry British Geological Survey - National Geoscience Information Service	June 2011	Variable
BGS Urban Soil Chemistry Averages British Geological Survey - National Geoscience Information Service	June 2011	Variable
Brine Compensation Area Cheshire Brine Subsidence Compensation Board	August 2011	Not Applicable
Coal Mining Affected Areas The Coal Authority - Mining Report Service	January 2012	As notified
Mining Instability Ove Arup & Partners	October 2000	Not Applicable
Non Coal Mining Areas of Great Britain British Geological Survey - National Geoscience Information Service	February 2011	Not Applicable
Potential for Collapsible Ground Stability Hazards British Geological Survey - National Geoscience Information Service	February 2011	Annually
Potential for Compressible Ground Stability Hazards British Geological Survey - National Geoscience Information Service	February 2011	Annually
Potential for Ground Dissolution Stability Hazards British Geological Survey - National Geoscience Information Service	February 2011	Annually
Potential for Landslide Ground Stability Hazards British Geological Survey - National Geoscience Information Service	February 2011	Annually
Potential for Running Sand Ground Stability Hazards British Geological Survey - National Geoscience Information Service	February 2011	Annually
Potential for Shrinking or Swelling Clay Ground Stability Hazards British Geological Survey - National Geoscience Information Service	February 2011	Annually
Radon Potential - Radon Affected Areas British Geological Survey - National Geoscience Information Service	July 2011	As notified
Radon Potential - Radon Protection Measures British Geological Survey - National Geoscience Information Service	July 2011	As notified
Industrial Land Use	Version	Update Cycle
Contemporary Trade Directory Entries Thomson Directories	February 2013	Quarterly
Fuel Station Entries Catalist Ltd - Experian	February 2013	Quarterly

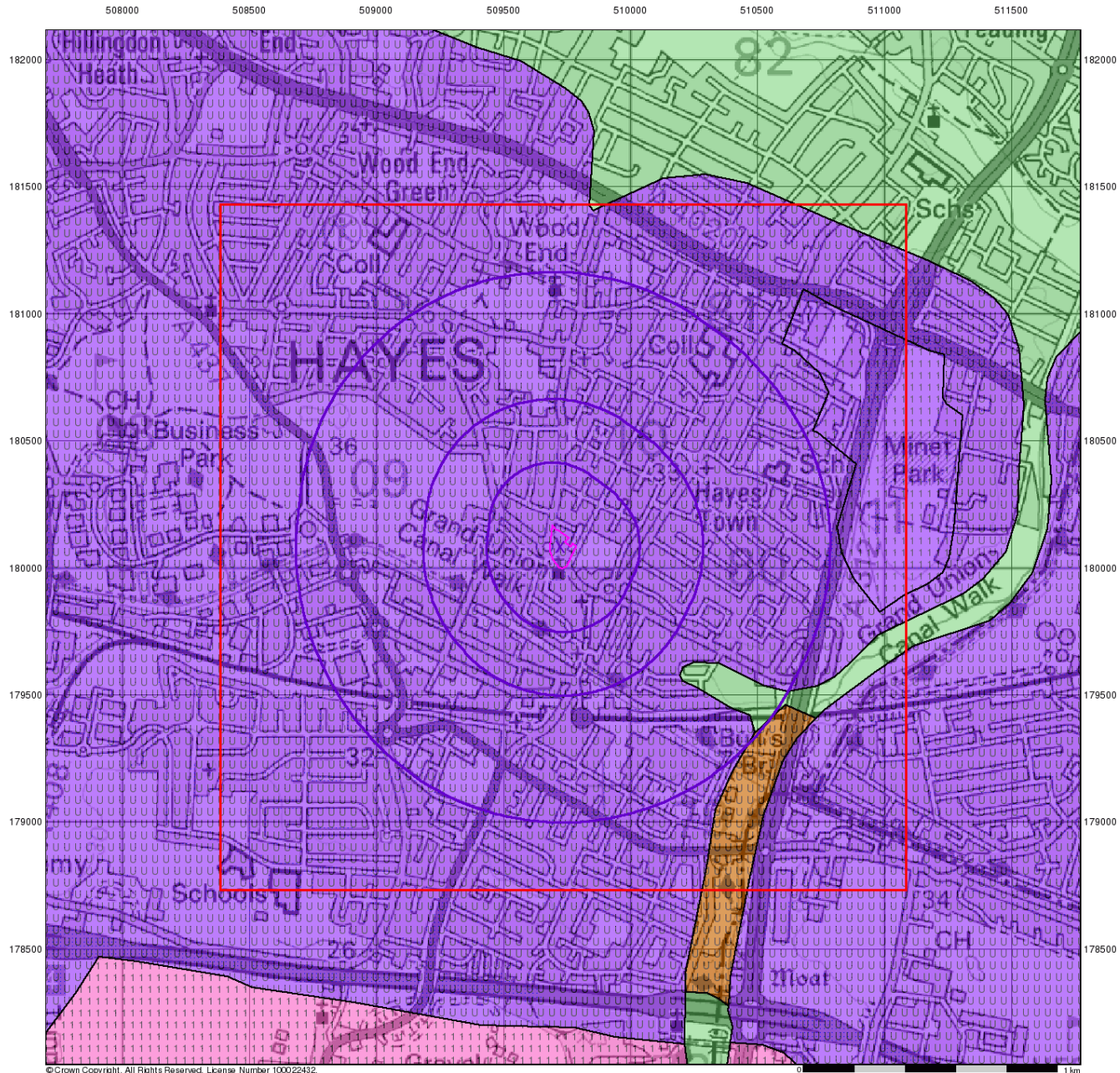
Sensitive Land Use	Version	Update Cycle
Areas of Adopted Green Belt London Borough of Ealing London Borough of Hillingdon London Borough of Hounslow South Buckinghamshire District Council - Development Control Department	May 2013 May 2013 May 2013 May 2013	As notified As notified As notified As notified
Areas of Unadopted Green Belt London Borough of Ealing London Borough of Hillingdon London Borough of Hounslow South Buckinghamshire District Council - Development Control Department	May 2013 May 2013 May 2013 May 2013	As notified As notified As notified As notified
Areas of Outstanding Natural Beauty Natural England	March 2013	Bi-Annually
Environmentally Sensitive Areas Natural England	February 2013	Annually
Forest Parks Forestry Commission	April 1997	Not Applicable
Local Nature Reserves Natural England	February 2013	Bi-Annually
Marine Nature Reserves Natural England	August 2012	Bi-Annually
National Nature Reserves Natural England	February 2013	Bi-Annually
National Parks Natural England	February 2013	Bi-Annually
Nitrate Sensitive Areas Department for Environment, Food and Rural Affairs (DEFRA - formerly FRCA)	February 2012	Not Applicable
Nitrate Vulnerable Zones Department for Environment, Food and Rural Affairs (DEFRA - formerly FRCA)	February 2013	Annually
Ramsar Sites Natural England	February 2013	Bi-Annually
Sites of Special Scientific Interest Natural England	February 2013	Bi-Annually
Special Areas of Conservation Natural England	February 2013	Bi-Annually
Special Protection Areas Natural England	February 2013	Bi-Annually

A selection of organisations who provide data within this report

Data Supplier	Data Supplier Logo
Ordnance Survey	
Environment Agency	
Scottish Environment Protection Agency	
The Coal Authority	
British Geological Survey	 British Geological Survey <small>NATURAL ENVIRONMENT RESEARCH COUNCIL</small>
Centre for Ecology and Hydrology	 Centre for Ecology & Hydrology <small>NATURAL ENVIRONMENT RESEARCH COUNCIL</small>
Countryside Council for Wales	 CYNGOR CEFN GWLAD CYMRU COUNTRYSIDE COUNCIL FOR WALES
Scottish Natural Heritage	
Natural England	
Health Protection Agency	
Ove Arup	
Peter Brett Associates	

Contact	Name and Address	Contact Details
1	Environment Agency - National Customer Contact Centre (NCCC) PO Box 544, Templeborough, Rotherham, S60 1BY	Telephone: 08708 506 506 Email: enquiries@environment-agency.gov.uk
2	London Borough of Hillingdon - Environmental Health Department Civic Centre, High Street, Uxbridge, Middlesex, UB8 1UW	Telephone: 01895 250111 Fax: 01895 277443 Website: www.hillingdon.gov.uk
3	British Geological Survey - Enquiry Service British Geological Survey, Kingsley Dunham Centre, Keyworth, Nottingham, Nottinghamshire, NG12 5GG	Telephone: 0115 936 3143 Fax: 0115 936 3276 Email: enquiries@bgs.ac.uk Website: www.bgs.ac.uk
4	Health and Safety Executive Explosives Inspectorate, 5S.2 Redgrave Court, Merton Road, Bootle, L20 7HS	Website: www.hse.gov.uk
5	Landmark Information Group Limited Imperium, Imperial Way, Reading, Berkshire, RG2 0TD	Telephone: 0844 844 9952 Fax: 0844 844 9951 Email: customerservices@landmark.co.uk Website: www.landmarkinfo.co.uk
6	London Borough of Hillingdon Civic Centre, High Street, Uxbridge, Middlesex, UB8 1UW	Telephone: 01895 250111 Fax: 01895 250830 Website: www.hillingdon.gov.uk
7	London Borough of Hounslow Civic Centre, Lampton Road, Hounslow, Middlesex, TW3 4DN	Telephone: 020 8862 5970 Fax: 020 8862 5801 Website: www.hounslow.gov.uk
8	London Borough of Ealing Perceville House, 14-16 Uxbridge Way, London, W5 2HL	Telephone: 020 8825 5000 Fax: 020 8758 8171 Website: www.ealing.gov.uk
9	Natural England Northminster House, Northminster Road, Peterborough, Cambridgeshire, PE1 1UA	Telephone: 0845 600 3078 Fax: 01733 455103 Email: enquiries@naturalengland.org.uk Website: www.naturalengland.org.uk
10	Department for Environment, Food and Rural Affairs (DEFRA - formerly FRCA) Government Buildings, Otley Road, Lawnswood, Leeds, West Yorkshire, LS16 5QT	Telephone: 0113 2613333 Fax: 0113 230 0879
-	Health Protection Agency - Radon Survey, Centre for Radiation, Chemical and Environmental Hazards Chilton, Didcot, Oxfordshire, OX11 0RQ	Telephone: 01235 822622 Fax: 01235 833891 Email: radon@hpa.org.uk Website: www.hpa.org.uk
-	Landmark Information Group Limited Imperium, Imperial Way, Reading, Berkshire, RG2 0TD	Telephone: 0844 844 9952 Fax: 0844 844 9951 Email: customerservices@landmarkinfo.co.uk Website: www.landmarkinfo.co.uk

Please note that the Environment Agency / SEPA have a charging policy in place for enquiries.



© Crown Copyright. All Rights Reserved. License Number 100022432.



Groundwater Vulnerability

General

- ◆ Specified Site
- Specified Buffer(s)
- ✕ Bearing Reference Point
- Slice
- Map ID

Agency and Hydrological

Geological Classes

Major Aquifer (Highly Permeable)

Soil Classes

High (H) 1, 2, 3, U

Intermediate (I) 1, 2

Low

Minor Aquifer (Variably Permeable)

High (H) 1, 2, 3, U

Intermediate (I) 1, 2

Low

Non Aquifer (Negligibly Permeable)

Low

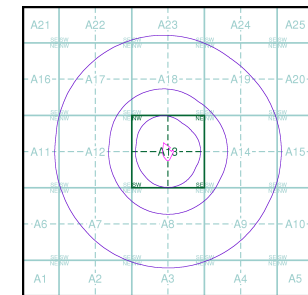
Water or Sea

Low

Drift Deposit

Low

Site Sensitivity Context Map - Slice A



Order Details

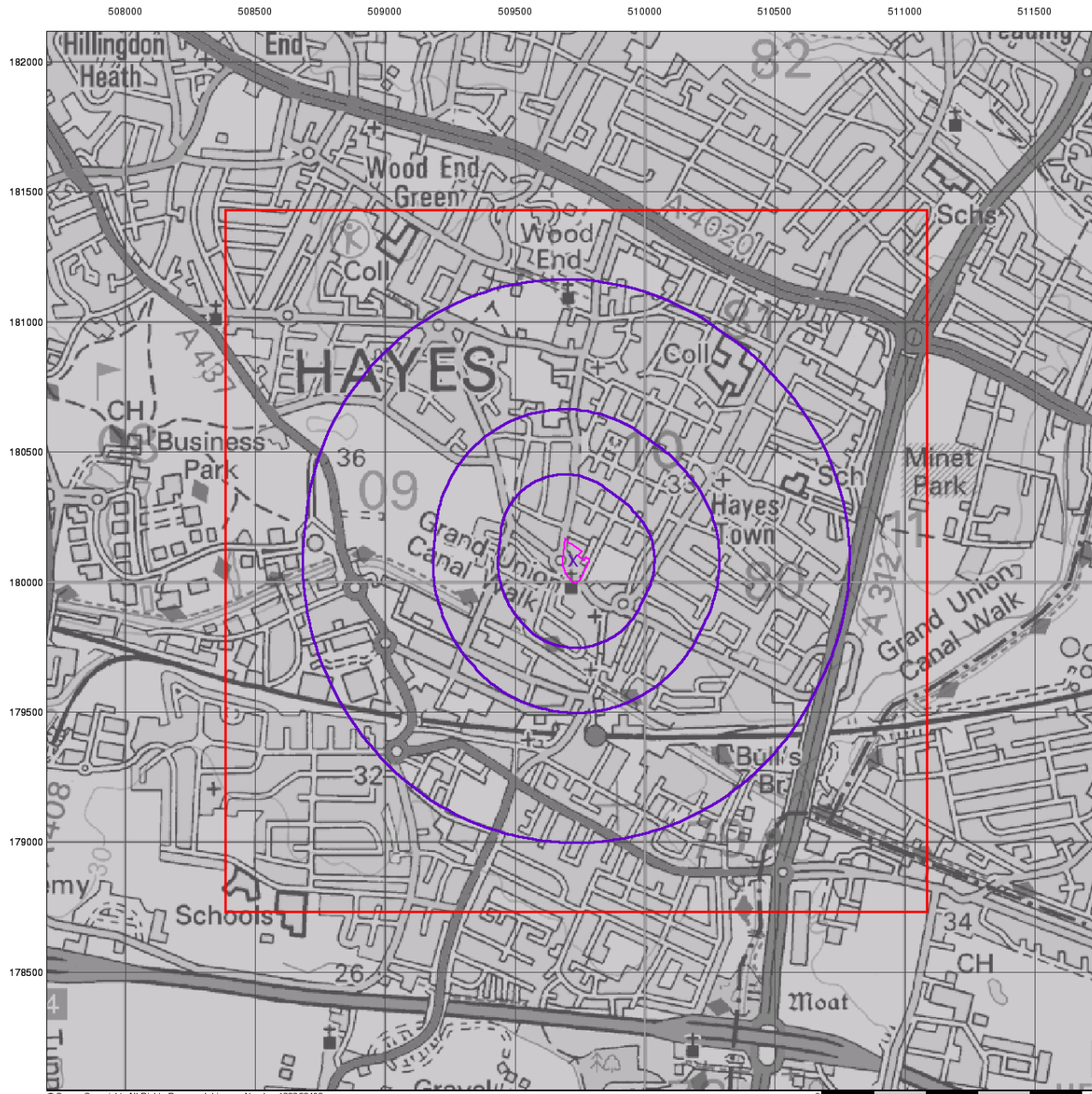
Order Number: 46303056_1.1
 Customer Ref: J-M0167.00/MK001
 National Grid Reference: 509730, 180080
 Slice: A
 Site Area (Ha): 1.01
 Search Buffer (m): 1000

Site Details


Hayes Swimming Pool, Botwell Lane, HAYES, Middlesex, UB3 2BG



Tel: 0844 844 9952
 Fax: 0844 844 9951
 Web: www.envirocheck.co.uk



© Crown Copyright. All Rights Reserved. License Number 100022432.



OPUS

Bedrock Aquifer Designation

General

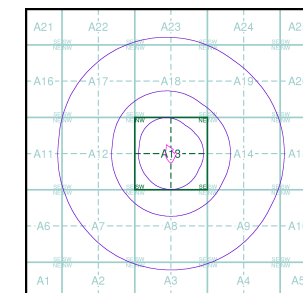
- Specified Site
- Specified Buffer(s)
- Bearing Reference Point
- Slice
- Map ID

Agency and Hydrological

Geological Classes

- Principal Aquifer
- Secondary A Aquifer
- Secondary B Aquifer
- Secondary Undifferentiated
- Unproductive Strata
- Unknown

Site Sensitivity Context Map - Slice A



Order Details

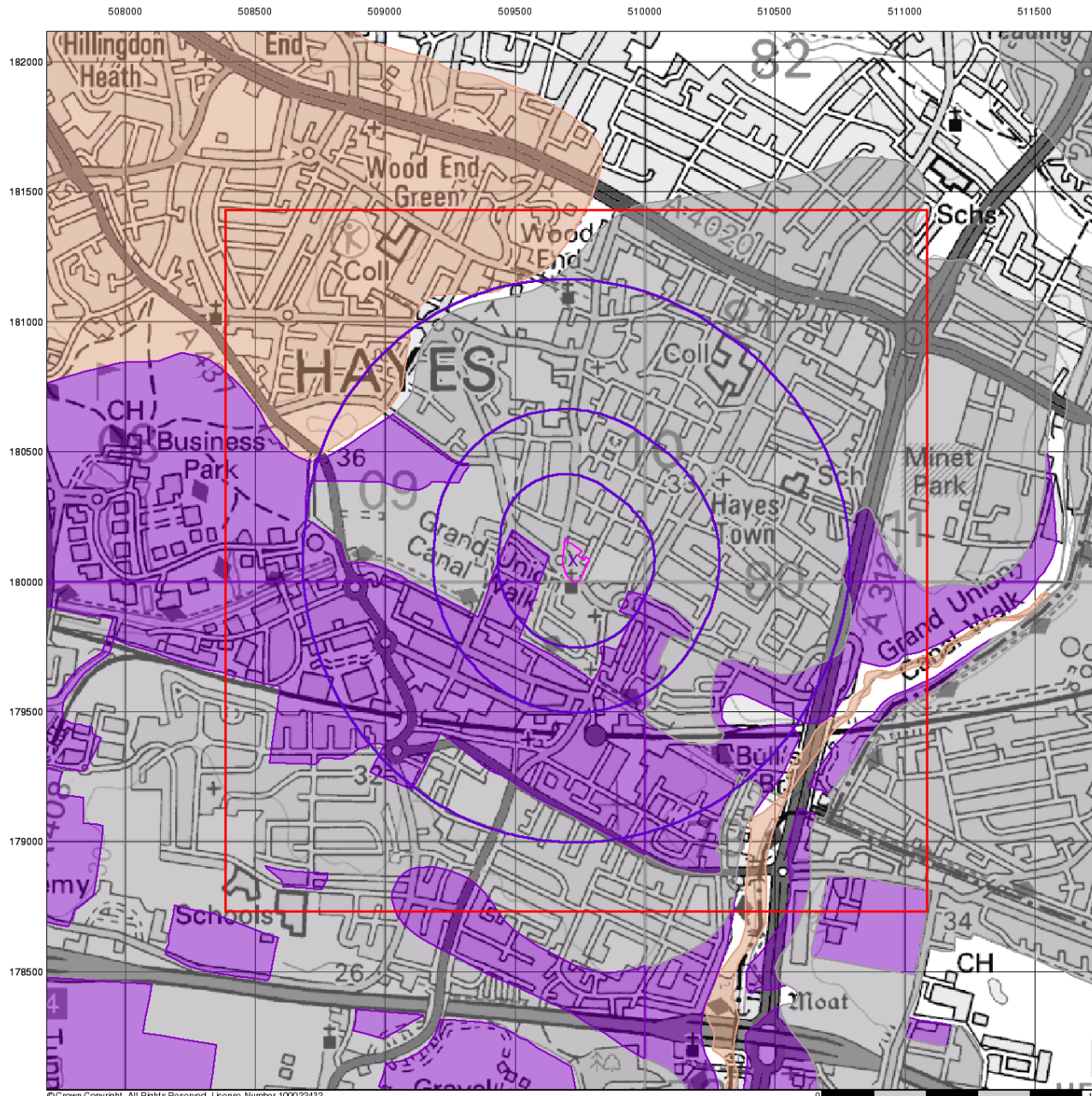
Order Number: 46303056_1_1
 Customer Ref: J-M0167.00/MK001
 National Grid Reference: 509730, 180080
 Slice: A
 Site Area (Ha): 1.01
 Search Buffer (m): 1000

Site Details


Hayes Swimming Pool, Botwell Lane, HAYES, Middlesex, UB3 2BG



Tel: 0844 844 9952
 Fax: 0844 844 9951
 Web: www.envirocheck.co.uk



© Crown Copyright. All Rights Reserved. License Number 100022432.



OPUS

Superficial Aquifer Designation

General

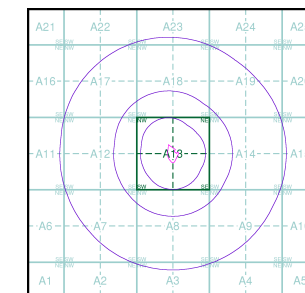
- Specified Site
- Specified Buffer(s)
- Bearing Reference Point
- Slice
- Map ID

Agency and Hydrological

Geological Classes

- Principal Aquifer
- Secondary A Aquifer
- Secondary B Aquifer
- Secondary Undifferentiated
- Unproductive Strata
- Unknown

Site Sensitivity Context Map - Slice A



Order Details

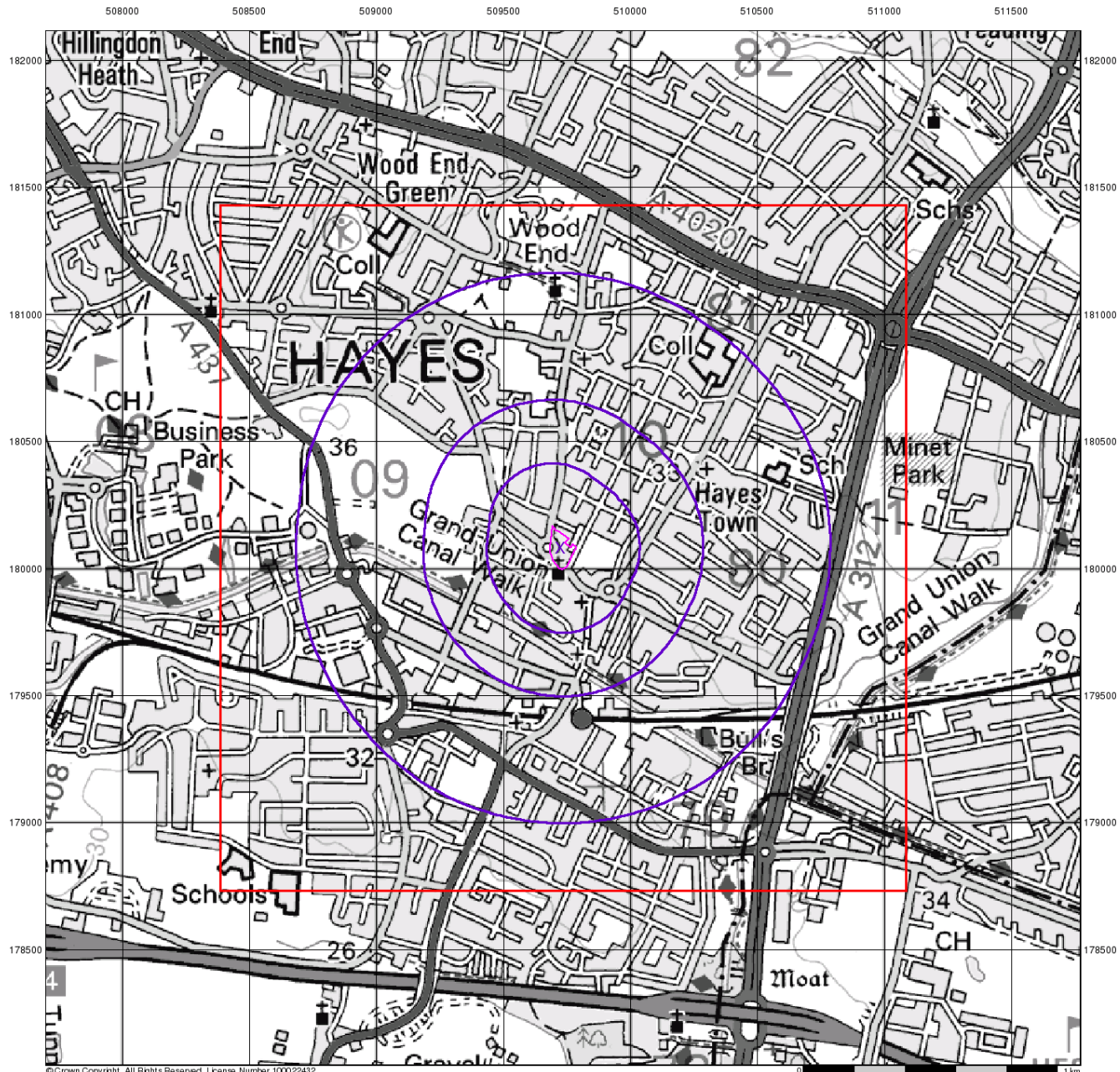
Order Number: 46303056_1_1
 Customer Ref: J-M0167.00/MK001
 National Grid Reference: 509730, 180080
 Slice: A
 Site Area (Ha): 1.01
 Search Buffer (m): 1000

Site Details

Hayes Swimming Pool, Botwell Lane, HAYES, Middlesex, UB3 2BG



Tel: 0844 844 9952
 Fax: 0844 844 9951
 Web: www.envirocheck.co.uk



© Crown Copyright. All Rights Reserved. License Number: 100022432



Source Protection Zones

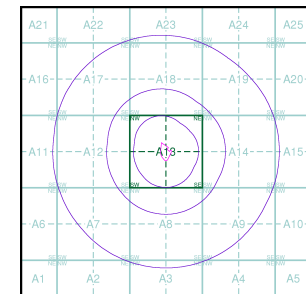
General

- Specified Site
- Specified Buffer(s)
- Bearing Reference Point
- Slice
- Map ID

Agency and Hydrological

- Source Protection Zone I
- Source Protection Zone II
- Source Protection Zone III
- Zone of Special Interest
- Source Protection Zone Borehole

Site Sensitivity Context Map - Slice A



Order Details

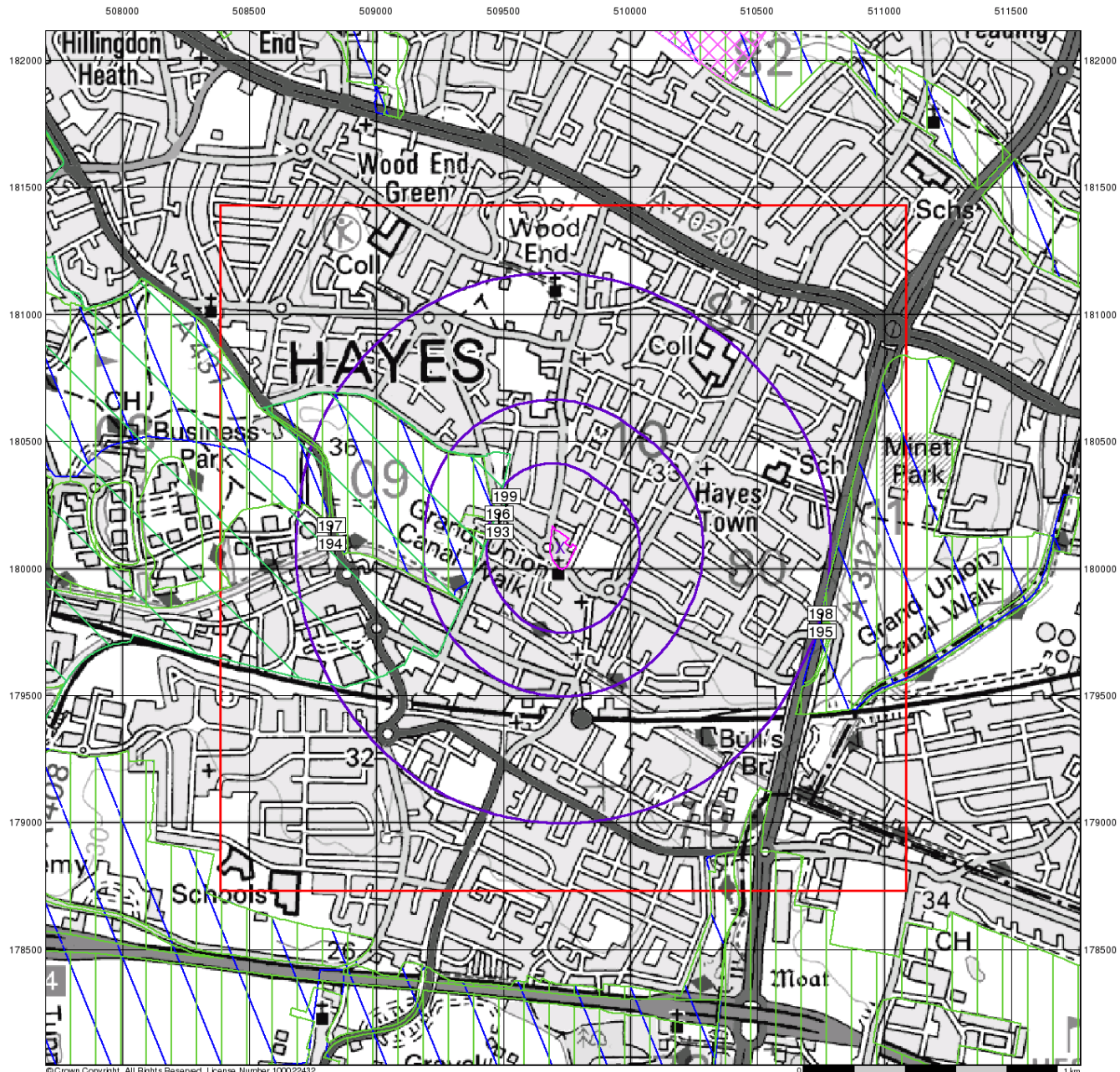
Order Number: 46303056_1_1
 Customer Ref: J-M0167.00/MK001
 National Grid Reference: 509730, 180080
 Slice: A
 Site Area (Ha): 1.01
 Search Buffer (m): 1000

Site Details

Hayes Swimming Pool, Botwell Lane, HAYES, Middlesex, UB3 2BG



Tel: 0844 844 9952
 Fax: 0844 844 9951
 Web: www.envirocheck.co.uk



© Crown Copyright. All Rights Reserved. License Number 100022432.



Sensitive Land Uses

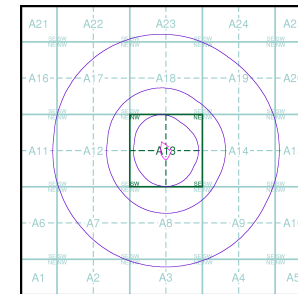
General

- Specified Site
- Specified Buffer(s)
- Bearing Reference Point
- Slice
- Map ID

Sensitive Land Uses

- Area of Adopted Green Belt
- Area of Unadopted Green Belt
- Area of Outstanding Natural Beauty
- Environmentally Sensitive Area
- Forest Park
- Local Nature Reserve
- Marine Nature Reserve
- National Nature Reserve
- National Park
- Nitrate Sensitive Area
- Nitrate Vulnerable Zone
- Ramsar Site
- Site of Special Scientific Interest
- Special Area of Conservation
- Special Protection Area

Site Sensitivity Context Map - Slice A



Order Details

Order Number: 46303056_1_1
 Customer Ref: J-M0167.00/MK001
 National Grid Reference: 509730, 180080
 Slice: A
 Site Area (Ha): 1.01
 Search Buffer (m): 1000

Site Details

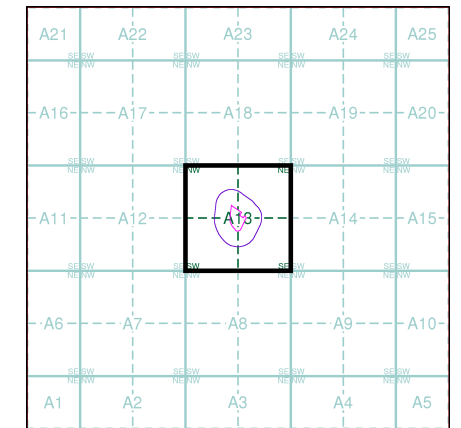
Hayes Swimming Pool, Botwell Lane, HAYES, Middlesex, UB3 2BG



Tel: 0844 844 9952
 Fax: 0844 844 9951
 Web: www.envirocheck.co.uk

- General**
- Specified Site
 - Specified Buffer(s)
 - Bearing Reference Point
 - Map ID
 - Several of Type at Location
- Agency and Hydrological**
- Contaminated Land Register Entry or Notice (Location)
 - Contaminated Land Register Entry or Notice
 - Discharge Consent
 - Enforcement or Prohibition Notice
 - Integrated Pollution Control
 - Integrated Pollution Prevention Control
 - Local Authority Integrated Pollution Prevention and Control
 - Local Authority Pollution Prevention and Control
 - Local Authority Pollution Prevention and Control Enforcement
 - Pollution Incident to Controlled Waters
 - Prosecution Relating to Authorised Processes
 - Prosecution Relating to Controlled Waters
 - Registered Radioactive Substance
 - River Network or Water Feature
 - River Quality Sampling Point
 - Substantiated Pollution Incident Register
 - Water Abstraction
 - Water Industry Act Referral
- Waste**
- BGS Recorded Landfill Site (Location)
 - BGS Recorded Landfill Site
 - EA Historic Landfill (Buffered Point)
 - EA Historic Landfill (Polygon)
 - Integrated Pollution Control Registered Waste Site
 - Licensed Waste Management Facility (Landfill Boundary)
 - Licensed Waste Management Facility (Location)
 - Local Authority Recorded Landfill Site (Location)
 - Local Authority Recorded Landfill Site
 - Registered Landfill Site
 - Registered Landfill Site (Location)
 - Registered Landfill Site (Point Buffered to 100m)
 - Registered Landfill Site (Point Buffered to 250m)
 - Registered Waste Transfer Site (Location)
 - Registered Waste Transfer Site
 - Registered Waste Treatment or Disposal Site (Location)
 - Registered Waste Treatment or Disposal Site
- Hazardous Substances**
- COMAH Site
 - Explosive Site
 - NIHHS Site
 - Planning Hazardous Substance Consent
 - Planning Hazardous Substance Enforcement
- Geological**
- BGS Recorded Mineral Site
- Industrial Land Use**
- Contemporary Trade Directory Entry
 - Fuel Station Entry

Site Sensitivity Map - Segment A13



Order Details

Order Number: 46303056_1_1
 Customer Ref: J-M0167.00/MK001
 National Grid Reference: 509730, 180080
 Slice: A
 Site Area (Ha): 1.01

Site Details

Hayes Swimming Pool, Botwell Lane, HAYES, Middlesex, UB3 2BG

